


G E O



GEOSPHERE ENVIRONMENTAL

REPORT NUMBER: 6023,DS/DESK/TA,AH/12.10.2021,V1

SITE: Land at Hamlet Green, Stour Valley Road, Haverhill

DATE: 12/10/2021



DOCUMENT CONTROL SHEET

Report Number: 6023,DS/DESK/TA,AH/12.10.2021,V1
Client: Nicky Gyoury
Project Name: Land at Hamlet Green, Stour Valley Road, Haverhill
Project Number: 6023,DS
Report Type: Phase 1 – Desk Study and Preliminary Risk Assessment
Status: Final
Date of Issue: 12 October 2021

Issued By:

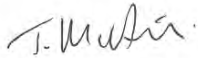
Geosphere Environmental Ltd, Brightwell Barns, Ipswich Road, Brightwell, Suffolk, IP10 0BJ.
T: 01603 298 076 / 01473 353 519. W: www.geosphere-environmental.co.uk

Confidentiality, Copyright and Reproduction:

This document has been prepared by Geosphere Environmental Ltd in connection with a contract to supply goods and/or services and is submitted only on the basis of strict confidentiality. The contents must not be disclosed to third parties other than in accordance with the terms of the contract. Geosphere Environmental Ltd accepts no responsibility whatsoever to third parties to whom this report, or any part thereof, is made known. Any such party relies upon the report at their own risk.

Prepared By:

Tracy Amies
Graduate Consultant



Reviewed By:

Ayden Hassan
Senior Engineering Geologist



Authorised By:

Paul Davies
Director



VERSION RECORD

Version:	Date:	Document Details:	Prepared By:	Admin:
----------	-------	-------------------	--------------	--------

EXECUTIVE SUMMARY

Site Location / Description	<p>The site was located at Land at Hamlet Green, Stour Valley Road, Haverhill situated approximately 600m to the south east of the town centre of Haverhill and may be located by National Grid Reference (NGR) 567910 245050.</p> <p>At the time this report was prepared, the site was derelict land, the previous building having been demolished.</p>
History	<p>The earliest available historical map, dated 1876, indicated the site to be part of a larger field adjacent to the Great Eastern Railway branch line. The site was not developed until around 1973 when it appeared to be part of a furniture factory until demolition sometime between 2006 and 2021.</p>
Conceptual Model	<p>During its history, the subject site has been developed and demolished. Based upon this knowledge and observations onsite the presence of Made Ground at depth is considered likely. The presence of onsite tanks identified within the historic maps also presents another onsite source of contamination.</p> <p>The heavy industrial land uses and the numerous identified historic a pollution incidents present potential offsite sources of contamination which may influence the subject site, with the off-site sewage farm presenting a risk of ground gas accumulation.</p>
Conclusions and Recommendations	<p>It is recommended that a preliminary intrusive ground investigation is undertaken at the site.</p> <p>It is recommended that Soil contamination testing should also be carried out in conjunction with the installation and subsequent monitoring of ground gas / groundwater wells.</p> <p>It would be considered prudent to undertake geotechnical assessment of the site at the same time as any ground investigation.</p>

This Executive Summary only provides a summary of the site data and its assessment. It does not provide a definitive engineering analysis and is for guidance only. It is recommended that the reader reviews the report in its entirety and any material referenced therein.

CONTENTS

Page No.

EXECUTIVE SUMMARY	2
1. INTRODUCTION	5
2. SITE SETTINGS	6
2.1 Site Description	6
2.2 Geological Setting	7
2.2.1 Superficial Deposits	7
2.2.2 Bedrock Geology	7
2.2.3 Geohazards and Ground Workings	7
2.3 Hydrogeological Setting	8
2.3.1 Underlying Aquifers	8
2.3.2 Groundwater Vulnerability	8
2.3.3 Source Protection Zones	8
2.3.4 Rising Groundwater	8
2.4 Hydrological Setting	8
2.5 Radon	8
2.6 Nitrate Vulnerable Zone	9
3. ENVIRONMENTAL SEARCHES	10
3.1 Environmental Searches Summary	10
4. SITE HISTORY	15
4.1 Historical Maps	15
5. CONCEPTUAL MODEL	17
5.1 Hazard Identification: Onsite	17
5.2 Hazard Identification: Offsite	17
5.3 Hazard Assessment	17
6. CONCLUSIONS AND RECOMMENDATIONS	19

APPENDICES

APPENDIX 1 – REPORT LIMITATIONS AND CONDITIONS

APPENDIX 2 – REFERENCES

APPENDIX 3 – ENVIROCHECK DATA SEARCH REPORT

APPENDIX 4 – ENVIROCHECK HISTORICAL MAPS

APPENDIX 5 – COMPARISON OF CONSEQUENCES AGAINST PROBABILITY

APPENDIX 6 - DRAWINGS

APPENDIX 7 - PHOTOGRAPHS

CONTENTS

TABLES

Page No.

Table 1 - Geohazards and Ground Workings	7
Table 2 - Environmental Searches Summary	10
Table 3 - Historical Summary	15
Table 4 - Conceptual Model	18

1. INTRODUCTION

Geosphere Environmental Ltd was commissioned by the Client: Nicky Gyoury, to undertake a Phase 1 Desk Study and Preliminary Risk Assessment for a proposed commercial development at Land at Hamlet Green, Stour Valley Road, Haverhill.

It was understood that the site is to be developed into a commercial property.

The primary objectives of the preliminary risk assessment are to:

- Provide an assessment of environmental sensitivity at the site and the surrounding area in relation to any suspected or known contamination which may significantly affect the site and the proposed development; and
- Indicate whether further works are required, and the nature of the works, to enable a more complete assessment of the site.

These are to be achieved by:

- Undertaking a walkover of the site;
- Researching and assessing the available information regarding the current site status, including recorded geology, hydrogeology and hydrology of the site and surrounding area, as well as the history of the site;
- Developing a Conceptual Site Model.

No proposed development plan has been supplied.

2. SITE SETTINGS

2.1 Site Description

The subject site was situated in an industrial estate area of Haverhill and may be located by National Grid Reference (NGR) 567910 245050.

A site walkover was undertaken on 05 October 2021. At the time of the walkover the site comprised a derelict site with evidence of a previously demolished building. The site was an irregular quadrilateral in shape and covered 1.09 hectares (ha) in area. The site was situated at approximately 67mAOD and was noted to slope to the west.

Access was through a padlocked gate at the northwest corner of the site, at the end of Stour Valley Road. The northern boundary of the site was fenced with security fencing and the ground was surfaced with a mix of concrete and tarmac. At the northeast corner the fencing was broken down and pedestrian entry to the site was available from the adjoining property. From the northern end of the site the ground level became elevated towards the southeast by approximately 0.5m-1m and accessed by a packed rubble ramp still in situ. The remaining, larger, section of the site appeared to be the **previous building's 'floor'**, consisting of concrete laid in large sections. Most of the concrete was under around 2cm of standing water across the centre of the site. The boundary was fully fenced. The eastern boundary was noteworthy for the steeply rising embankment beyond.

The south eastern corner and western site boundaries were elevated from neighbouring developments by approximately 2m, with retaining walls recorded to be present. A roughly grassed area of uneven ground with a 3m² **concrete 'pad' with a raised section at the centre** was recorded to the north western corner of the site, to the south of, and adjacent to the gate. Neighbouring this was the remains of a brick wall and a sunken, sheet iron covered hole, approximately 1m² with a drainage channel also observed at this location.

Land use around the site was predominantly commercial/industrial with two large, new retail units to the west; car dealership and petrol station to the north west; metal working industrial unit to the north and sewage treatment works to the east.

A Site Location Plan, and Site Plan are included within Appendix 6 as Drawing references 6023,DS/001/Rev0 and 6023,DS/002/Rev0 respectively.

Photographic records are presented in Appendix 7 of this report.

2.2 Geological Setting

Details of the geology underlying the site have been obtained from the British Geological Survey (BGS) digital mapping at a scale of 1:50,000, which is provided within the Envirocheck Report included in Appendix 4.

2.2.1 Superficial Deposits

The geological mapping indicated no superficial deposits.

The site was within an urban area and, although not indicated as present upon the site, the possibility that Made Ground is present, cannot be discounted and based upon on-site observations, should be anticipated.

2.2.2 Bedrock Geology

The geological mapping indicated bedrock Geology underlying the site comprised Lewes Nodular Chalk Formation and Seaford Chalk Formation (Undifferentiated).

2.2.3 Geohazards and Ground Workings

Table 1 below, summarises the factors that may have a potential impact upon the engineering of the proposed development:

Table 1 – Geohazards and Ground Workings				
Potential Hazard	Recorded Risk			Comments [m] / [Direction]
	Onsite	Within 250m	Within 500m	
Non-Coal Mining Areas of Great Britain.	Rare.	Rare.	-	Rare [110m/S].
Collapsible Ground.	Very Low.	Very Low.	-	Very low [68m/SW].
Compressible Ground.	No Hazard.	Moderate.	-	Moderate [9m/SW] [16m/W].
Ground Dissolution.	Very Low.	Low.	-	Low [109m/NE] [136m/S].
Landslide.	No Hazard.	Very Low.	-	Very low [9m/SW] [16m/W].
Running Sand.	No Hazard.	Low/Very Low.	-	Low [9m/SW] [16m/W]. Very low [68m/SW].
Shrinking or Swelling Clay.	No Hazard.	Low/Very Low.	-	Very low [9m/SW] [16m/W]. Low [109m/NE] [166m/SW].

2.3 Hydrogeological Setting

2.3.1 Underlying Aquifers

The hydrogeological data provided within the Envirocheck Report indicates no superficial aquifer designation available. However, the bedrock aquifer is Principal Aquifer.

The Environment Agency defines a **Principal Aquifer** as 'layers of rock or drift deposits that have high intergranular and/or fracture permeability - meaning they usually provide a high level of water storage. They may support water supply and/or river base flow on a strategic scale'.

2.3.2 Groundwater Vulnerability

The site was classified as being within an urban setting as designated by the Environment Agency, which therefore means that the soils are classified as having a high leaching potential, however, the Groundwater Vulnerability Map indicates a medium to low vulnerability.

Soils of high leaching potential are soils that readily transmit liquid discharges because they are either shallow or susceptible to rapid by-pass flow directly to rock, gravel or groundwater.

2.3.3 Source Protection Zones

The site was **located within a 'Zone III' (Total Catchment) groundwater source** protection zone i.e. it was within the total area required to support the discharge from a protected groundwater source.

There were no groundwater abstraction wells within 500m of the site.

2.3.4 Rising Groundwater

There were unlikely to be any potential risks from rising groundwater.

2.4 Hydrological Setting

The nearest surface watercourse or feature was the Stour Brook, located approximately 79m to the south of the site. There were no surface water features recorded on site.

There were no surface water abstractions within 500m of the site.

2.5 Radon

The HPA 'Indicative Atlas of Radon' 2007 (ref. R.1), indicates the site to lie within an area where there is a probability of <1% of present or future homes being above the action level of 200Bq/m³. As such, the

site is not classified as a Radon Affected Area. This is confirmed by the Building Research Establishment, Report 211, 2007, (ref. R.2).

2.6 Nitrate Vulnerable Zone

The site was located within two areas designated as nitrate vulnerable zones; Sandlings and Chelmsford (groundwater) and Lower Stour NVZ (surface water).

The Nitrates Directive, (ref. R.4) defines a nitrate vulnerable zone as:

- Surface freshwater which contains or could contain, if preventative action is not taken, nitrate concentrations greater than 50mg/l;
- Groundwater which contains or could contain, if preventative action is not taken, nitrate concentrations greater than 50mg/l;
- Natural freshwater lakes or other freshwater bodies, estuaries, coastal waters and marine waters, which are eutrophic or may become so in the near future if protective action is not taken.

3. ENVIRONMENTAL SEARCHES

3.1 Environmental Searches Summary

The environmental searches are detailed fully within the Envirocheck Report presented within Appendix 3. Table 2 shown below, summarises the most relevant findings:

Table 2 - Environmental Searches Summary				
Activity	Distance From The Site			Comments [m]/[direction]
	Onsite	Within 250m	250m to 500m	
1. Incidents and Registers				
Discharge Consents.	-	41	6	<p>Discharge of other matter – surface water (into Stour Brook) [90m/SW] [104m/W]. [143m/SW x 3] [155m/W x 2] [161m/S]. [233m/SE] [224m/NW x 2] [313m/SE]. [365m/SE] [403m/NW x 2] [427m/SE]. [459m/NW]</p> <p>Storm/emergency outflow (into Stour Brook/River Stour)– Anglian Water [91m/SE x 6].</p> <p>Sewage Discharges – Storm Overflow/Storm Tank (into Stour Brook/River Stour) [179m/SE x 5] [197m/SE x 8].</p> <p>Sewage Discharges – Final Treated Effluent (into Stour Brook/River Stour) [204m to 212m/SE x 11].</p>
Local Authority Pollution Prevention and Controls.	-	7	5	<p>Manufacture of timber and wood-based products [26m/SW] [157m/SW].</p> <p>Combustion of fuel manufactured from/or comprised of, solid waste in appliances between 0.4-3MW thermal input [26m/SW].</p> <p>Petrol filling station [68m/NW] [353m/SE].</p> <p>Powder coating processes (including sherardizing) [144m/SW] [156m/SW].</p> <p>Waste derived fuel combustion processes less than 3MW [157m/SW].</p> <p>Iron, steel and non-ferrous metal foundry processes [452m/SW] [462m/SW].</p> <p>Copper and copper alloy processes [459m/SW].</p> <p>Electrical and rotary furnaces [462m/SW].</p>

Table 2 - Environmental Searches Summary

Activity	Distance From The Site			Comments [m]/[direction]
	Onsite	Within 250m	250m to 500m	
Pollution Incidents to Controlled Waters.	-	12	19	<p>Category 3 - Minor Incident (Vandalism – chemicals unknown) [40m/SE].</p> <p>Category 2 - Significant Incident (Electrical Failure – crude sewage) [89m/SW].</p> <p>Category 3 - Minor Incident (Unknown). [102m/NW] [179m/NW] [233m/SE]. [236m/SE] [313m/SE] [316m/SE] [318m/SE]. [325m/NW] [329m/NW] [353m/E] [400m/SE] [402m/SE].</p> <p>Category 2 - Significant Incident. (Unknown) [106m/NW] [268m/S].</p> <p>Category 3 - Minor Incident. (Vandalism – rubble/litter or solids) [155m/W].</p> <p>Category 2 - Significant Incident (Other cause – sewage – treated effluent) [173m/S.]</p> <p>Category 2 - Significant Incident. (Unknown – oils – other oils) [233m/SE].</p> <p>Category 3 - Minor Incident (leaking underground pipe – chlorinated water) [236m/SE].</p> <p>Category 1 - Major Incident. (Blocked sewer – chemicals – other organic) [240m/SE].</p> <p>Category 2 - Significant Incident (leaking tank – oils – diesel) [280m/SW].</p> <p>Category 3 - Minor Incident (unknown – oils – gas oil) [309m/SE].</p> <p>Category 3 - Minor Incident (poor operational practice – oils – kerosene fuel oil) [311m/SE] [315m/SE].</p> <p>Category 3 - Minor Incident. (Unknown – oils - diesel) [320m/SE].</p> <p>Category 3 - Minor Incident. (Inadequate construction – organic wastes) [355m/E].</p> <p>Category 3 - Minor Incident. (Other cause – miscellaneous) [406m/SE].</p>

Table 2 - Environmental Searches Summary

Activity	Distance From The Site			Comments [m]/[direction]
	Onsite	Within 250m	250m to 500m	
				Category 3 - Minor Incident. (Unknown – oils – waste oil) [403m/NW] [462m/NW] [466m/NW].
Substantiated Pollution Incident Register.	-	3	-	Oils – Diesel [230m/SE]. Water impact: Category 2 - Significant Incident. Air impact: Category 2 - Significant Incident. Land impact: Category 3 - Minor Incident. Organic chemicals [248m/SE]. Water impact: Category 1 - Major Incident. Air impact: Category 4 - No Impact. Land impact: Category 4 - No Impact. Crude Sewage [250m/SE]. Water impact: Category 1 - Major Incident. Air impact: Category 4 - No Impact. Land impact: Category 4 - No Impact.
2. Flooding				
Extreme Flooding from Rivers or Sea without Defences.	-	Yes	-	Extent of Extreme Flooding from Rivers or Sea without Defences [3m/W] [154m/SE].
Flooding from Rivers or Sea without Defences.	-	Yes	-	Extent of Flooding from Rivers or Sea without [154m/SE] [74m/W].
BGS Groundwater Flooding Susceptibility.	Yes	Yes	Yes	Potential for Groundwater Flooding to Occur at Surface/ Potential for Groundwater Flooding of Property Situated Below Ground Level [On-site]. Limited Potential for Groundwater Flooding to Occur [10m & 55m/NE] [34m/E] [166m & 316m/N] [459m/S] [209m, 246m, 271m, 309m, 408m, 414m/SW]. Potential for Groundwater Flooding of Property Situated Below Ground Level [16m, 167m, 324m, 386m/N] [28m, 330m/E] [135m/SW] [62m, 110m 160m, 223m, 259m, 260m, 316m, 358m, 365m, 397m, 409m, 458m, /S] [205m, 210m, 223m/SW]. Potential for Groundwater Flooding to Occur at Surface [91m/SE].
3. Landfills and Waste Treatment / Disposal Sites				
BGS Recorded Landfill Sites.	-	2	-	Junction Hole [33m/NE] [88m/NE].
Historical Landfill Sites	-	4	-	Deposited Waste included Household Waste [29m/NE: Millfields Way]. Deposited Waste included Commercial and Household Waste [32m/NE: Railway Cutting]. Waste Not Supplied [99m/E: Off Chalkstone Way] [129m/E: Junction Hole].

Table 2 - Environmental Searches Summary

Activity	Distance From The Site			Comments [m]/[direction]
	Onsite	Within 250m	250m to 500m	
Licensed Waste Management Facilities (Locations).	-	-	1	Household, Commercial and Industrial Transfer Stations [Haverhill H W R C, Coupals Road 302m/SE].
Local Authority Recorded Landfill Sites.	-	3	1	Railway Cutting, Junction Hole – Closed [29m/NE]. Chalkstone Way – Domestic waste [81m/NE] Land by Sewage Treatment Works – Closed [122m/E]. Haverhill Pulveriser [278m/SE].
Potentially Infilled Land (Non- Water).	-	2	4	Unknown Filled Ground (Pit, quarry etc) [107m/NE, 231m/SW, 260m/NW, 407m/S, 409m/NW, 489m/S].
Potentially Infilled Land (Water).	-	1	-	Unknown Filled Ground (Pond, marsh, river, stream, dock etc) [171m/W].
Registered Waste Transfer Sites.	-	-	2	Suffolk Waste Disposal Co. Ltd- Household Waste as S75 Epa '90 Max. Waste Permitted by Licence. Suffolk County Council - Civic Amenity/Refuse Amenity Waste [300m/SE (x 2)].
4. Contemporary Trade Entries of Concern				
Contemporary Trade Directory Entries.	-	28 (8 active)	45 (10 active)	Candle Manufacturers & Suppliers [46m/S] Engineers – General [46m/S]. Commercial Vehicle Dealers [46m/S]. Garage Services [53m/S] [419m/SW]. Commercial Cleaning Services [68m/S]. Car Dealers [66m/NW]. Petrol Filling Stations [68m/NW] [287m/SE]. Car Dealers – Used [242m/S] [277m/SE] [452m/SW]. Pet Foods & Animal Feeds [292m/S]. Metal Products – Fabricated [417m/SE]. Freight Forwarders [437m/SW]. Mot Testing Centres [452m/SW].
Fuel Stations.	-	1	1	Jet [73m/NW]. Esso [353m/SE].
Commercial Services.	-	9	17	Repair & Servicing [46m/S (x 2)] 53m/S [68m/NW (x 2)] [158m/SW] [222m/SE] [339m/S] [419m/SW (x 2)] [475m, 476m/E]. Vehicle Cleaning Services [73m/NW (x 2)] [353m/SE (x 3)] [459m/W]. Transport, Storage and Delivery [292m/S]. Metalworkers Including Blacksmiths [414m/SW]. Distribution and Haulage [430m, 437m, 452m & 468m/SW (x 5)].
Manufacturing and Production.	2	16	12	Tanks (Generic) [Onsite (x 2)] [47m/N] [7m/S] [83m/SW] [102m/NW] [178m/W] [329m & 330m/S] [389m, 395m (x2) & 396m/SW] [427m/S] [445m & 450m/W].

Table 2 - Environmental Searches Summary

Activity	Distance From The Site			Comments [m]/[direction]
	Onsite	Within 250m	250m to 500m	
				Unspecified Works or Factories [1m/SW (x 2)] [30m/SE] [18m & 19m/NW] [40m/N (x 2)] [31m/SE] [140m & 144m/SW] [101m/E] [497m/W]. Business Parks and Industrial Estates [337m & 353m/SE].
Public Infrastructure.	-	8	6	Petrol and Fuel Stations [68m, 73m (x2)/NW] [352m/SE (x 2)] [353m/SE (x 3)]. Waste Storage, Processing and Disposal [146m, 147m, 148m, 223m & 220m/SE (x 4)]. Weirs, Sluices and Dams [220m/SW] Recycling Centre [300m/SE].
5. Designed Environmentally Sensitive Sites				
Local Nature Reserves.	-	1	-	Haverhill Railway Walks (Natural England) [25m/NE].

Where no relevant or significant data records exist for an activity, it is removed from the summary table, however, all data is included within Appendix 3.

4. SITE HISTORY

4.1 Historical Maps

A review of the history of the site has been conducted based upon the historical maps included within the Envirocheck report included in Appendix 4.

The relevant changes of the subject site and immediate surrounding area from the large-scale mapping are detailed in Table 3 below:

Table 3 - Historical Summary		
Date	Potentially Contaminative Land Uses / Significant Changes	
	Onsite [Direction]	Offsite [Distance/Direction]
1876-1887 (1:2500) 1880 (1:10560) 1897 (1:2500) 1898-1899 (1:10560) 1904 (1:2500) 1905 (1:10560)	<ul style="list-style-type: none"> Site depicted as an open field from earliest available mapping. 	<ul style="list-style-type: none"> 50m/E: Great Eastern Railway line embankment running north to south adjacent to site depicted from 1876. 200m/W: pond depicted from 1876. 200m/SE: Sewerage Tank depicted from 1876. 50m/E: Sewage tanks depicted from 1897. 100m/E: Sewerage Farm with tank depicted from 1897. 300m/SW: Brickworks depicted from 1897. 200m/NW: Brickworks depicted from 1899. 400m/S: Clay pits depicted from 1899.
1924-1928 (1:10560) 1926 (1:2500)	<ul style="list-style-type: none"> No significant changes. 	<ul style="list-style-type: none"> 100m/E: Septic tanks and filter beds depicted from 1926. 200m/SE: Engine house and septic tanks depicted from 1926.
1938-1951 (1:10560) 1959-1961 (1:2500)	<ul style="list-style-type: none"> No significant changes. 	<ul style="list-style-type: none"> 50m/E: level crossing depicted from 1961. 50m/W: building designated 'works' depicted from 1959. 50m/S: building, no designation depicted from 1961.
1968-1987 (1:2500) 1970-1972 (1:10000)	<ul style="list-style-type: none"> Site developed as furniture factory depicted on 1974 map. 	<ul style="list-style-type: none"> 50m/W: Furniture factory depicted from 1968. 50m/S: Engineering works depicted from 1968. 200m/W: pond no longer depicted from 1969. 100m/E: Railway line decommissioned. Allotment gardens on embankment depicted on 1972 map. 50m/N: Factories and garage depicted on 1978 map. 100m/E: Railway line decommissioned. Allotment gardens on embankment depicted on 1978 map.
1988-1989 (1:2500) 1981-1982 (1:10000)	<ul style="list-style-type: none"> Site depicted as factory on 1988 map. 	<ul style="list-style-type: none"> No significant changes.

Table 3 - Historical Summary

Date	Potentially Contaminative Land Uses / Significant Changes	
	Onsite [Direction]	Offsite [Distance/Direction]
1999 (AP) 1999-2006 (1:10000)	<ul style="list-style-type: none"> Site appeared to be large building as part of another, adjoining building. Visible at the north of the site were parked lorries and to the south, outside of the building, what appeared to be external storage and waste storage in 1999. 	<ul style="list-style-type: none"> Railway line entirely absent. Sewage works extensively developed and enlarged according to 1999 AP. 100m/W: residential areas according to 1999 AP. Defunct railway line repurposed as footpath depicted on 1999 map.
2021 (1:10000)	<ul style="list-style-type: none"> Site appeared to be cleared of buildings. 	<ul style="list-style-type: none"> Land adjacent to west depicted as Haverhill Retail Park.
<p><i>Notes:</i> It should be noted that the dates of the maps do not always correspond with the time of the surveys.</p>		

Where no significant factors or changes occur within a map edition(s) it is summarised with **“No significant changes”**.

Please note that the alignment and extent of the detailed site area in early map editions is often mis-aligned compared to modern mapping due to variation in mapping/digitisation processes; this is compensated for where possible within the interpretation.

5. CONCEPTUAL MODEL

The risk assessment methodology is based upon current guidelines and legislation (refs. R.5 and R.7).

The current guidance requires that a conceptual model be formulated, based upon the findings of the research. The conceptual model is limited at this stage to the identification and assessment of potential **'hazards', identified or suspected from the results of the research; the potential 'receptors' that may be affected and the anticipated 'pathways' to those receptors.** The findings are summarised in the following subsections.

The guidance proposes a four-stage approach for the assessment of contamination and the associated risks. The four stages are listed below:

- Hazard Identification;
- Hazard Assessment;
- Risk Estimation; and
- Risk Evaluation.

In accordance with the guidance, (ref. R.13), only the first two stages are addressed in a preliminary risk assessment; should hazards exist which are a potential risk then more intrusive investigation works are recommended.

5.1 Hazard Identification: Onsite

The desk-based research, site walkover and historical review identified a potential hazard onsite from Made Ground associated with demolished building and tanks identified from historical maps.

5.2 Hazard Identification: Offsite

The desk-based research and historical review identified the following potential hazard(s) off-site that may impact upon the groundwater underlying the site:

- Neighbouring Land usage (Disused Railway line, sewage treatment works, Petrol stations, mechanics, tanks etc.) and Historic Pollution Incidents;
- Historically infilled ponds.

5.3 Hazard Assessment

The preliminary risk assessment has identified some potential sources of contamination that may pose risk to human health and the Controlled Waters. Potential pollutant linkages that require further consideration are presented in Table 4 shown overleaf:

Table 4 – Conceptual Model

Sources	PATHWAYS:					RECEPTORS:						Risk Rating	Comments
	Root Uptake	Direct Contact	Ingestion	Respiration	Gas Accumulation	Plants	End Users	Structures (Concrete)	Services/Utilities	Construction Workers	Controlled Waters (GW)		
Made Ground (On-site)	L	L	U	L	L	Mo	Mi	Mo	Mo	Mo	Mo	MR	Site has been historically built upon creating high likelihood of made ground at depth. For this reason, it is considered necessary to undertake an intrusive ground investigation to determine the quality of the underlying soils and assess for contamination and potential ground gas generation.
Tanks identified from historic mapping (Onsite)	L	L	U	L	L	Mi	Mi	Mo	Mo	Mo	Mo	MR	Tanks have been identified on site but no further information on use or removal is available at this time. Any intrusive investigation should target the area of these former tanks to assess for associated contamination.
Neighbouring Land usage (Disused Railway line, sewage treatment works, Petrol stations, mechanics, tanks, etc.) and historic pollution incidents (Offsite).	U	U	U	U	U	Mi	Mi	Mi	Mi	Mi	Mo	MR-LR	Whilst no specific source requires targeted ground investigation, it would be considered prudent to undertake general investigation and ground gas monitoring around the borders of the site to determine the risk from any off-site sources.
Historically infilled ponds (Offsite)	U	U	U	U	U	N	Mi	N	N	N	N	LR	Due to their respective distances from the site, the historically infilled ponds as a source pose the biggest risk to the site through ground gas generation, which is likely to be assessed as part of any following site investigation
Legend: - See Comparison of Consequence Against Probability within Appendix 5 for Key to Legend.	Probability:					Consequence (Severity):						Risk Rating:	
	Negligible (N)					Negligible (N)						Very High Risk	VH
	Unlikely (U)					Mild (Mi)						High Risk	HR
	Likely (L)					Moderate (Mo)						Medium Risk	MR
	Highly Likely (HL)					Severe (S)						Low Risk	LR
											Negligible Risk	NR	

6. CONCLUSIONS AND RECOMMENDATIONS

Based upon the findings of the preliminary risk assessment and site walkover, a number of potential contaminant sources and pathways to potential receptors have been identified.

During its history, the subject site has been developed and demolished. Based upon this knowledge and observations on-site the presence of Made Ground at depth is considered likely. The presence of onsite tanks identified within the historic maps also presents another onsite source of contamination.

The heavy industrial land uses and the numerous identified historic a pollution incidents present potential offsite sources of contamination which may influence the subject site, with the offsite sewage farm presenting a risk of ground gas accumulation.

As a result of the above, it is recommended that a preliminary intrusive ground investigation is undertaken to determine the extent of any potential contamination within the soil strata and if necessary, the groundwater and investigate potential ground gas generation.

It is recommended that monitoring wells for ground gas / groundwater should be constructed onsite as part of the investigation to allow for subsequent monitoring.

Any ground investigation should be designed in general accordance with CLR 4, (ref. R.8) undertaken in compliance with BS10175, (ref. R.9) and BS5930, (ref. R.10).

Should redevelopment of the be proposed, it may be financially prudent to undertake a geotechnical investigation of the site at the same time as any environmental investigation to enable a suitable foundation solution to be designed.

Furthermore, cohesive ground conditions and the presence of mature trees should be taken into consideration. Any excavation of foundations should be carried out in accordance with the NHBC standards, (ref. R.3).

It is recommended that this report be submitted to the Local Authority as part of the planning submission for the site.

APPENDICES

Appendix 1 – Report Limitations and Conditions

General Limitations and Exceptions

This report was prepared solely for our Client for the stated purposes only and is not intended to be relied on by any other party or for any other use. No extended duty of care to any third party is implied or offered.

Geosphere Environmental Ltd does not purport to provide specialist legal advice.

The Executive Summary, Conclusions and Recommendations sections of the report provide an overview and guidance only and should not be specifically relied upon until considered in the context of the whole report.

Interpretations and recommendations contained within the report represent our professional opinions, which were arrived at in accordance with currently accepted industry practices at the time of reporting and based upon current legislation in force at that time.

Environmental and Geotechnical Reporting (including Phase 1, Phase 2 and Site Walkovers) Limitations and Exceptions

The comments given in this report and the options expressed herein, are based upon the readily available information collated for the report and an assessment based upon the current guidance which for Phase 1 / Phase 2 report is primarily the Contaminated Land Research (CLR) Report and notable, CLR report 3, **‘Documentary research on industrial sites’**.

The report has been prepared in relation to the proposed end-use and should another end-use be intended, reassessment may be required.

No warranty is given as to the possibility of future changes in the condition of the site.

The opinions expressed cannot be absolute, due to the limitation of time and resources imposed by the agreed brief.

With regards to any aspect of land contamination referred to, this is limited to those aspects specifically stated and necessarily qualified. No liability shall be accepted for other aspects which may be the result of gradual or sudden pollution incidents, past or present land uses and the potential for associated contamination migration.

Any Desk Study Report / data has been produced largely from the information purchased from The Landmark Information Group. The information is not necessarily exhaustive and further information relevant to the site may be available from other sources. The information purchased has been assumed to be correct and free from errors. However, there is the possibility that some data may be missing from the report including (but not limited to) unrecorded land uses both onsite and offsite or unrecorded pollution events. No attempt has been made to verify the information.

The accuracy of any map extracts cannot be guaranteed. It is possible that different conditions existed onsite, between and subsequent to the various map surveys provided.

Any site walkover undertaken is a snapshot of the site recording the visually evident conditions at the time of the walkover in the areas readily accessible. It is possible that after the walkover, the site was altered (for example by fly-tipping or groundworks) or before the walkover, the site conditions changed removing evidence of potentially contaminative features (such as oil tanks removed).

Any intrusive works only cover a tiny proportion of the site. Where exploratory holes are positioned by Geosphere Environmental Limited, they are located to give as good a coverage of the site as possible and to target features / proposed land use where applicable, whilst allowing for areas that cannot be accessed, Client requested locations and other site / time / budget constraints. Whilst assumptions may have been drawn between exploratory holes on the ground conditions and / or extent or otherwise of any contamination, this is for guidance only and no liability can be accepted on its accuracy.

Foundation design is outside of the remit of Geosphere Environmental Limited unless specifically stated and it is recommended that the services of foundation design specialists are sought as required. Any foundation appraisal contained within the report is limited to foundation optioneering.

Any conceptual model is based upon the information available at the time of conducting this assessment and is an interpretive assessment of the conditions at the site. Redevelopment and / or further investigation of the site may reveal additional information and therefore alter the conceptual model and the report conclusions.

Any infiltration testing results are considered to be representative of the ground conditions at the locations tested and at the time of testing. As well as lateral variation in ground conditions, seasonal changes in ground water level may affect the results.

Any post-fieldwork monitoring (including ground gas / groundwater) is a snapshot of the conditions at the time of monitoring.

Appendix 2 – References

- R.1.** Health Protection Agency and British Geological Survey, Report HPA-RPD-033 'Indicative Atlas of Radon in England and Wells', 2007.
- R.2.** BRE Report 211, 'Radon, Guidance on the Protective Measures for New Buildings, 2015.
- R.3.** National House-Building Council, Standards, Chapter 4.2, 2003 'Building Near Trees'.
- R.4.** Nitrates Directive (91/676/EC) 1991.
- R.5.** Land Contamination Risk Management (LCRM), 2020.
- R.6.** The Environmental Protection Act, Part IIA, Section 78, 1990.
- R.7.** Environment Act 1995, Section 57, DoE 1995.
- R.8.** CLR 4, 'Sampling strategies for contaminated land', DoE 2004.
- R.9.** British Standards Institute: BS 10175 'Code of practice for the investigation of potentially contaminated sites', BSI 2011.
- R.10.** British Standards Institute: BS 5930 'Code of practice for site investigations', 2015.
- R.11.** Reference: Asbestos: The Survey Guide, HSG 264, 2nd Edition, 2012.

Appendix 3 – Envirocheck Data Search Report

Envirocheck[®] Report:

Datasheet

Order Details:

Order Number:

285715282_1_1

Customer Reference:

6023,DS/TA

National Grid Reference:

567910, 245050

Slice:

A

Site Area (Ha):

1.09

Search Buffer (m):

1000

Site Details:

Sterling
Stour Valley Road
HAVERHILL
CB9 0EP

Client Details:

Miss H Painter
Geosphere Environmental Ltd
Brightwell Barns
Ipswich Road
Brightwell
Suffolk
IP10 0BJ

Prepared For:

PR Pallets Ltd
40 Station Road
Waltham Abbey
EN9 1AA

Report Section	Page Number
Summary	-
Agency & Hydrological	1
Waste	72
Hazardous Substances	78
Geological	80
Industrial Land Use	85
Sensitive Land Use	132
Data Currency	133
Data Suppliers	139
Useful Contacts	140

Introduction

The Environment Act 1995 has made site sensitivity a key issue, as the legislation pays as much attention to the pathways by which contamination could spread, and to the vulnerable targets of contamination, as it does the potential sources of contamination. For this reason, Landmark's Site Sensitivity maps and Datasheet(s) place great emphasis on statutory data provided by the Environment Agency/Natural Resources Wales and the Scottish Environment Protection Agency; it also incorporates data from Natural England (and the Scottish and Welsh equivalents) and Local Authorities; and highlights hydrogeological features required by environmental and geotechnical consultants. It does not include any information concerning past uses of land. The datasheet is produced by querying the Landmark database to a distance defined by the client from a site boundary provided by the client. In this datasheet the National Grid References (NGRs) are rounded to the nearest 10m in accordance with Landmark's agreements with a number of Data Suppliers.

Copyright Notice

© Landmark Information Group Limited 2021. The Copyright on the information and data and its format as contained in this Envirocheck® Report ("Report") is the property of Landmark Information Group Limited ("Landmark") and several other Data Providers, including (but not limited to) Ordnance Survey, British Geological Survey, the Environment Agency/Natural Resources Wales and Natural England, and must not be reproduced in whole or in part by photocopying or any other method. The Report is supplied under Landmark's Terms and Conditions accepted by the Customer. A copy of Landmark's Terms and Conditions can be found with the Index Map for this report. Additional copies of the Report may be obtained from Landmark, subject to Landmark's charges in force from time to time. The Copyright, design rights and any other intellectual rights shall remain the exclusive property of Landmark and /or other Data providers, whose Copyright material has been included in this Report. © Environment Agency & United Kingdom Research and Innovation 2021. © Natural Resources Wales & United Kingdom Research and Innovation 2021.

Natural England Copyright Notice

Site of Special Scientific Interest, National Nature Reserve, Ramsar, Special Protection Area, Special Conservation Area, Marine Nature Reserve data (derived from Ordnance Survey 1:10000 raster) is provided by, and used with the permission of, Natural England who retain the copyright and Intellectual Property Rights for the data.

Scottish Natural Heritage Copyright

Contains SNH information licensed under the Open Government Licence v3.0.

Ove Arup Copyright Notice

The Mining Instability data was obtained on licence from Ove Arup & Partners Limited (for further information, contact mining.review@arup.com). No reproduction or further use of such Data is to be made without the prior written consent of Ove Arup & Partners Limited. The supplied Mining Instability data is derived from publicly available records and other third party sources and neither Ove Arup & Partners nor Landmark warrant the accuracy or completeness of such information or data.

Stantec Copyright Notice

The cavity data presented has been extracted from the PBA (now Stantec UK Ltd) enhanced version of the original DEFRA national cavity databases. Stantec UK Ltd retain the copyright & intellectual property rights in the data. Whilst all reasonable efforts are made to check that the information contained in the cavity databases is accurate we do not warrant that the data is complete or error free. The information is based upon our own researches and those collated from a number of external sources and is continually being augmented and updated by Stantec UK Ltd. In no event shall Stantec UK Ltd or Landmark be liable for any loss or damage including, without limitation, indirect or consequential loss or damage arising from the use of this data.

Radon Potential dataset Copyright Notice

Information supplied from a joint dataset compiled by The British Geological Survey and Public Health England.

Natural Resources Wales Copyright Notice

Contains Natural Resources Wales information © Natural Resources Wales and Database Right. All rights Reserved. Contains Ordnance Survey Data. Ordnance Survey Licence number 100019741. Crown Copyright and Database Right. Contains Natural Resources Wales information © Natural Resources Wales and Database Right. All rights Reserved. Some features of this information are based on digital spatial data licensed from the Centre for Ecology & Hydrology © NERC (CEH). Defra, Met Office and DARD Rivers Agency © Crown copyright. © Cranfield University. © James Hutton Institute. Contains OS data © Crown copyright and database right 2021. Land & Property Services © Crown copyright and database right.

Report Version v53.0

Data Type	Page Number	On Site	0 to 250m	251 to 500m	501 to 1000m (*up to 2000m)
Agency & Hydrological					
BGS Groundwater Flooding Susceptibility	pg 1	Yes	Yes	Yes	n/a
Contaminated Land Register Entries and Notices					
Discharge Consents	pg 3		58	6	15
Prosecutions Relating to Controlled Waters			n/a	n/a	n/a
Enforcement and Prohibition Notices					
Integrated Pollution Controls	pg 23				30
Integrated Pollution Prevention And Control	pg 28				13
Local Authority Integrated Pollution Prevention And Control					
Local Authority Pollution Prevention and Controls	pg 32		7	5	31
Local Authority Pollution Prevention and Control Enforcements					
Nearest Surface Water Feature	pg 39		Yes		
Pollution Incidents to Controlled Waters	pg 39		12	19	13
Prosecutions Relating to Authorised Processes					
Registered Radioactive Substances					
River Quality	pg 46		2		
River Quality Biology Sampling Points	pg 47		1		
River Quality Chemistry Sampling Points					
Substantiated Pollution Incident Register	pg 47		3		
Water Abstractions	pg 47				10 (*42)
Water Industry Act Referrals	pg 60				5
Groundwater Vulnerability Map	pg 61	Yes	n/a	n/a	n/a
Groundwater Vulnerability - Soluble Rock Risk	pg 61	2	n/a	n/a	n/a
Groundwater Vulnerability - Local Information			n/a	n/a	n/a
Bedrock Aquifer Designations	pg 62	Yes	n/a	n/a	n/a
Superficial Aquifer Designations			n/a	n/a	n/a
Source Protection Zones	pg 62	1			
Extreme Flooding from Rivers or Sea without Defences	pg 62		Yes	n/a	n/a
Flooding from Rivers or Sea without Defences	pg 62		Yes	n/a	n/a
Areas Benefiting from Flood Defences				n/a	n/a
Flood Water Storage Areas				n/a	n/a
Flood Defences				n/a	n/a
OS Water Network Lines	pg 62		9	9	62

Data Type	Page Number	On Site	0 to 250m	251 to 500m	501 to 1000m (*up to 2000m)
Waste					
BGS Recorded Landfill Sites	pg 72		2		
Historical Landfill Sites	pg 72		4		2
Integrated Pollution Control Registered Waste Sites					
Licensed Waste Management Facilities (Landfill Boundaries)					
Licensed Waste Management Facilities (Locations)	pg 73			1	2
Local Authority Landfill Coverage	pg 74	2	n/a	n/a	n/a
Local Authority Recorded Landfill Sites	pg 74		3	1	2
Potentially Infilled Land (Non-Water)	pg 75		2	4	1
Potentially Infilled Land (Water)	pg 75		1		1
Registered Landfill Sites					
Registered Waste Transfer Sites	pg 76			2	1
Registered Waste Treatment or Disposal Sites	pg 77				2
Hazardous Substances					
Control of Major Accident Hazards Sites (COMAH)	pg 78				3
Explosive Sites					
Notification of Installations Handling Hazardous Substances (NIHHS)					
Planning Hazardous Substance Consents	pg 78				6
Planning Hazardous Substance Enforcements					

Data Type	Page Number	On Site	0 to 250m	251 to 500m	501 to 1000m (*up to 2000m)
Geological					
BGS 1:625,000 Solid Geology	pg 80	Yes	n/a	n/a	n/a
BGS Estimated Soil Chemistry	pg 80	Yes	Yes		Yes
BGS Recorded Mineral Sites	pg 81		1	6	1
BGS Urban Soil Chemistry					
BGS Urban Soil Chemistry Averages					
CBSCB Compensation District			n/a	n/a	n/a
Coal Mining Affected Areas			n/a	n/a	n/a
Mining Instability			n/a	n/a	n/a
Man-Made Mining Cavities					
Natural Cavities					
Non Coal Mining Areas of Great Britain	pg 82	Yes	Yes	n/a	n/a
Potential for Collapsible Ground Stability Hazards	pg 82	Yes	Yes	n/a	n/a
Potential for Compressible Ground Stability Hazards	pg 83		Yes	n/a	n/a
Potential for Ground Dissolution Stability Hazards	pg 83	Yes	Yes	n/a	n/a
Potential for Landslide Ground Stability Hazards	pg 83		Yes	n/a	n/a
Potential for Running Sand Ground Stability Hazards	pg 83		Yes	n/a	n/a
Potential for Shrinking or Swelling Clay Ground Stability Hazards	pg 83		Yes	n/a	n/a
Radon Potential - Radon Affected Areas			n/a	n/a	n/a
Radon Potential - Radon Protection Measures			n/a	n/a	n/a
Industrial Land Use					
Contemporary Trade Directory Entries	pg 85		28	45	180
Fuel Station Entries	pg 106		1	1	2
Points of Interest - Commercial Services	pg 106		9	17	40
Points of Interest - Education and Health					
Points of Interest - Manufacturing and Production	pg 112	2	16	12	155
Points of Interest - Public Infrastructure	pg 127		8	6	10
Points of Interest - Recreational and Environmental	pg 129			12	10
Gas Pipelines					
Underground Electrical Cables					

Data Type	Page Number	On Site	0 to 250m	251 to 500m	501 to 1000m (*up to 2000m)
Sensitive Land Use					
Ancient Woodland					
Areas of Adopted Green Belt					
Areas of Unadopted Green Belt					
Areas of Outstanding Natural Beauty					
Environmentally Sensitive Areas					
Forest Parks					
Local Nature Reserves	pg 132		1		
Marine Nature Reserves					
National Nature Reserves					
National Parks					
Nitrate Sensitive Areas					
Nitrate Vulnerable Zones	pg 132	2			
Ramsar Sites					
Sites of Special Scientific Interest					
Special Areas of Conservation					
Special Protection Areas					
World Heritage Sites					

Map ID	Details	Quadrant Reference (Compass Direction)	Estimated Distance From Site	Contact	NGR
	BGS Groundwater Flooding Susceptibility Flooding Type: Limited Potential for Groundwater Flooding to Occur	A13SW (SW)	240	1	567700 244850
	BGS Groundwater Flooding Susceptibility Flooding Type: Limited Potential for Groundwater Flooding to Occur	A13SW (S)	246	1	567800 244750
	BGS Groundwater Flooding Susceptibility Flooding Type: Potential for Groundwater Flooding of Property Situated Below Ground Level	A13SW (W)	248	1	567650 244950
	BGS Groundwater Flooding Susceptibility Flooding Type: Potential for Groundwater Flooding of Property Situated Below Ground Level	A8NE (S)	259	1	567950 244700
	BGS Groundwater Flooding Susceptibility Flooding Type: Potential for Groundwater Flooding of Property Situated Below Ground Level	A8NW (S)	260	1	567900 244700
	BGS Groundwater Flooding Susceptibility Flooding Type: Limited Potential for Groundwater Flooding to Occur	A13SW (SW)	268	1	567650 244900
	BGS Groundwater Flooding Susceptibility Flooding Type: Limited Potential for Groundwater Flooding to Occur	A8NW (S)	271	1	567850 244700
	BGS Groundwater Flooding Susceptibility Flooding Type: Potential for Groundwater Flooding of Property Situated Below Ground Level	A13SW (W)	275	1	567600 245000
	BGS Groundwater Flooding Susceptibility Flooding Type: Limited Potential for Groundwater Flooding to Occur	A13SW (SW)	276	1	567650 244850
	BGS Groundwater Flooding Susceptibility Flooding Type: Potential for Groundwater Flooding of Property Situated Below Ground Level	A12NE (W)	305	1	567550 245051
	BGS Groundwater Flooding Susceptibility Flooding Type: Limited Potential for Groundwater Flooding to Occur	A8NE (S)	309	1	567950 244650
	BGS Groundwater Flooding Susceptibility Flooding Type: Potential for Groundwater Flooding of Property Situated Below Ground Level	A8NE (S)	316	1	568000 244650
	BGS Groundwater Flooding Susceptibility Flooding Type: Limited Potential for Groundwater Flooding to Occur	A18SW (N)	316	1	567900 245450
	BGS Groundwater Flooding Susceptibility Flooding Type: Potential for Groundwater Flooding of Property Situated Below Ground Level	A18SW (N)	324	1	567850 245450
	BGS Groundwater Flooding Susceptibility Flooding Type: Potential for Groundwater Flooding of Property Situated Below Ground Level	A14SW (E)	330	1	568300 245000
	BGS Groundwater Flooding Susceptibility Flooding Type: Limited Potential for Groundwater Flooding to Occur	A12NE (W)	355	1	567500 245051
	BGS Groundwater Flooding Susceptibility Flooding Type: Potential for Groundwater Flooding of Property Situated Below Ground Level	A8NE (S)	358	1	567914 244600
	BGS Groundwater Flooding Susceptibility Flooding Type: Potential for Groundwater Flooding of Property Situated Below Ground Level	A8NE (S)	365	1	568000 244600
	BGS Groundwater Flooding Susceptibility Flooding Type: Potential for Groundwater Flooding of Property Situated Below Ground Level	A12NE (W)	366	1	567500 245200
	BGS Groundwater Flooding Susceptibility Flooding Type: Limited Potential for Groundwater Flooding to Occur	A18SW (N)	373	1	567850 245500
	BGS Groundwater Flooding Susceptibility Flooding Type: Potential for Groundwater Flooding of Property Situated Below Ground Level	A18SW (N)	386	1	567800 245500
	BGS Groundwater Flooding Susceptibility Flooding Type: Potential for Groundwater Flooding of Property Situated Below Ground Level	A8NE (S)	397	1	568100 244600

Map ID	Details	Quadrant Reference (Compass Direction)	Estimated Distance From Site	Contact	NGR
	BGS Groundwater Flooding Susceptibility Flooding Type: Limited Potential for Groundwater Flooding to Occur	A8NE (S)	408	1	567914 244550
	BGS Groundwater Flooding Susceptibility Flooding Type: Potential for Groundwater Flooding of Property Situated Below Ground Level	A8NE (S)	409	1	567950 244550
	BGS Groundwater Flooding Susceptibility Flooding Type: Limited Potential for Groundwater Flooding to Occur	A8NE (S)	414	1	568000 244550
	BGS Groundwater Flooding Susceptibility Flooding Type: Limited Potential for Groundwater Flooding to Occur	A12NE (W)	415	1	567450 245200
	BGS Groundwater Flooding Susceptibility Flooding Type: Potential for Groundwater Flooding of Property Situated Below Ground Level	A12NE (NW)	428	1	567450 245250
	BGS Groundwater Flooding Susceptibility Flooding Type: Potential for Groundwater Flooding of Property Situated Below Ground Level	A8NE (S)	458	1	567914 244500
	BGS Groundwater Flooding Susceptibility Flooding Type: Potential for Groundwater Flooding to Occur at Surface	A17SE (NW)	459	1	567500 245400
	BGS Groundwater Flooding Susceptibility Flooding Type: Limited Potential for Groundwater Flooding to Occur	A8NE (S)	459	1	567950 244500
	BGS Groundwater Flooding Susceptibility Flooding Type: Potential for Groundwater Flooding of Property Situated Below Ground Level	A8NE (SE)	464	1	568150 244550
	BGS Groundwater Flooding Susceptibility Flooding Type: Limited Potential for Groundwater Flooding to Occur	A18SW (NW)	467	1	567700 245550
	BGS Groundwater Flooding Susceptibility Flooding Type: Limited Potential for Groundwater Flooding to Occur	A12NE (W)	476	1	567400 245250
	BGS Groundwater Flooding Susceptibility Flooding Type: Potential for Groundwater Flooding of Property Situated Below Ground Level	A12NE (NW)	493	1	567400 245300
1	Discharge Consents Operator: I. Bloohn Ltd. Property Type: Not Supplied Location: Ind. Devlpt At Hamlet Green, Haverhill, Essex Authority: Environment Agency, Anglian Region Catchment Area: Not Supplied Reference: Pr2nfe09069 Permit Version: 1 Effective Date: 8th June 1969 Issued Date: 8th June 1969 Revocation Date: 21st April 1992 Discharge Type: Discharge Of Other Matter-Surface Water Discharge Environment: Freshwater Stream/River Receiving Water: Stour Brook Status: Pre National Rivers Authority Legislation where issue date < 01/09/1989 Positional Accuracy: Located by supplier to within 100m	A13SW (SW)	90	2	567800 245000
2	Discharge Consents Operator: Anglian Water Services Ltd. Property Type: Sewage Disposal Works - Water Company Location: Stw At Haverhill, Suffolk. Authority: Environment Agency, Anglian Region Catchment Area: Upper River Stour / Stour Brook Reference: Aw2nf342 Permit Version: 1 Effective Date: 24th February 1989 Issued Date: 24th February 1989 Revocation Date: 31st December 2000 Discharge Type: Storm /emergency overflow Discharge Environment: Freshwater Stream/River Receiving Water: Stour Brook River Stour Nt Status: Post National Rivers Authority Legislation where issue date > 31/08/1989 Positional Accuracy: Located by supplier to within 100m	A13SE (SE)	91	2	568000 244900

Map ID	Details	Quadrant Reference (Compass Direction)	Estimated Distance From Site	Contact	NGR
2	<p>Discharge Consents</p> <p>Operator: Anglian Water Services Limited Property Type: SPORT, AMUSEMENT+RECREATION/GOLF CLUB/GYM/THEME PK/SPA Location: Hollands Road Ind. Est. & Coupals R, Haverhill, Suffolk. Authority: Environment Agency, Anglian Region Catchment Area: Not Given Reference: Aw2nfe04368 Permit Version: 1 Effective Date: 21st March 1968 Issued Date: 21st March 1968 Revocation Date: 1st November 2011 Discharge Type: Discharge Of Other Matter-Surface Water Discharge: Freshwater Stream/River Environment: Receiving Water: Stour Brook Status: Surrendered under EPR 2010 Positional Accuracy: Located by supplier to within 100m</p>	A13SE (SE)	91	2	568000 244900
2	<p>Discharge Consents</p> <p>Operator: Anglian Water Services Limited Property Type: WWTW/SEWAGE TREATMENT WORKS (WATER COMPANY) Location: Haverhill Wrc, Chalkstone Way, Haverhill, Suffolk, Cb9 7ur Authority: Environment Agency, Anglian Region Catchment Area: Not Supplied Reference: Aw2nfe30866 Permit Version: 1 Effective Date: 31st August 1966 Issued Date: 31st August 1966 Revocation Date: 1st August 1991 Discharge Type: Sewage Discharges - Stw Storm Overflow/Storm Tank - Water Company Discharge: Freshwater Stream/River Environment: Receiving Water: Stour Brook Status: Pre National Rivers Authority Legislation where issue date < 01/09/1989 Positional Accuracy: Located by supplier to within 100m</p>	A13SE (SE)	91	2	568000 244900
2	<p>Discharge Consents</p> <p>Operator: Anglian Water Services Limited Property Type: WWTW/SEWAGE TREATMENT WORKS (WATER COMPANY) Location: Haverhill Wrc, Chalkstone Way, Haverhill, Suffolk, Cb9 7ur Authority: Environment Agency, Anglian Region Catchment Area: Not Supplied Reference: Aw2nfe30866 Permit Version: 1 Effective Date: 31st August 1966 Issued Date: 31st August 1966 Revocation Date: 1st August 1991 Discharge Type: Sewage Discharges - Final/Treated Effluent - Water Company Discharge: Freshwater Stream/River Environment: Receiving Water: Stour Brook Status: Pre National Rivers Authority Legislation where issue date < 01/09/1989 Positional Accuracy: Located by supplier to within 100m</p>	A13SE (SE)	91	2	568000 244900
2	<p>Discharge Consents</p> <p>Operator: Anglian Water Services Limited Property Type: WWTW/SEWAGE TREATMENT WORKS (WATER COMPANY) Location: Haverhill Wrc, Chalkstone Way, Haverhill, Suffolk, Cb9 7ur Authority: Environment Agency, Anglian Region Catchment Area: Not Supplied Reference: Aw2nfe05261 Permit Version: 1 Effective Date: 5th July 1961 Issued Date: 5th July 1961 Revocation Date: 1st August 1991 Discharge Type: Sewage Discharges - Final/Treated Effluent - Water Company Discharge: Freshwater Stream/River Environment: Receiving Water: Stour Brook Status: Pre National Rivers Authority Legislation where issue date < 01/09/1989 Positional Accuracy: Located by supplier to within 100m</p>	A13SE (SE)	91	2	568000 244900

Map ID	Details	Quadrant Reference (Compass Direction)	Estimated Distance From Site	Contact	NGR
2	<p>Discharge Consents</p> <p>Operator: Anglian Water Services Limited Property Type: WWTW/SEWAGE TREATMENT WORKS (WATER COMPANY) Location: Haverhill Wrc, Chalkstone Way, Haverhill, Suffolk, Cb9 7ur Authority: Environment Agency, Anglian Region Catchment Area: Not Supplied Reference: Aw2nfe05261 Permit Version: 1 Effective Date: 5th July 1961 Issued Date: 5th July 1961 Revocation Date: 1st August 1991 Discharge Type: Unknown Discharge: Freshwater Stream/River Environment: Receiving Water: Stour Brook Status: Pre National Rivers Authority Legislation where issue date < 01/09/1989 Positional Accuracy: Located by supplier to within 100m</p>	A13SE (SE)	91	2	568000 244900
3	<p>Discharge Consents</p> <p>Operator: The Residents Property Type: Not Supplied Location: Hamlet Green, Haverhill, Suffolk, Cb9 8qj Authority: Environment Agency, Anglian Region Catchment Area: Not Supplied Reference: Pr2nfe02672 Permit Version: 1 Effective Date: 30th March 1972 Issued Date: 30th March 1972 Revocation Date: 8th March 1993 Discharge Type: Discharge Of Other Matter-Surface Water Discharge: Freshwater Stream/River Environment: Receiving Water: Stour Brook Status: Pre National Rivers Authority Legislation where issue date < 01/09/1989 Positional Accuracy: Located by supplier to within 10m</p>	A13NW (W)	104	2	567760 245060
4	<p>Discharge Consents</p> <p>Operator: Workspace Office Solutions Limited Property Type: Undefined Or Other Location: Junction Of A. 604 And Manor Road, Haverhill, Suffolk Authority: Environment Agency, Anglian Region Catchment Area: Not Given Reference: Pr2nf116 Permit Version: 1 Effective Date: 7th October 1985 Issued Date: 7th October 1985 Revocation Date: Not Supplied Discharge Type: Discharge Of Other Matter-Surface Water Discharge: Freshwater Stream/River Environment: Receiving Water: Stour Brook Status: Pre National Rivers Authority Legislation where issue date < 01/09/1989 Positional Accuracy: Located by supplier to within 100m</p>	A13SW (SW)	143	2	567800 244900
4	<p>Discharge Consents</p> <p>Operator: Suffolk County Council Property Type: Undefined Or Other Location: Junction Of A. 604 And Manor Road, Haverhill, Suffolk Authority: Environment Agency, Anglian Region Catchment Area: Not Supplied Reference: Pr2nfe04279 Permit Version: 1 Effective Date: 26th October 1979 Issued Date: 26th October 1979 Revocation Date: 13th February 1992 Discharge Type: Discharge Of Other Matter-Surface Water Discharge: Not Supplied Environment: Receiving Water: Not Supplied Status: Pre National Rivers Authority Legislation where issue date < 01/09/1989 Positional Accuracy: Located by supplier to within 100m</p>	A13SW (SW)	143	2	567800 244900

Map ID	Details	Quadrant Reference (Compass Direction)	Estimated Distance From Site	Contact	NGR
4	<p>Discharge Consents</p> <p>Operator: St. Edmundsbury D.C. Property Type: Undefined Or Other Location: Junction Of A. 604 And Manor Road, Haverhill, Suffolk Authority: Environment Agency, Anglian Region Catchment Area: Not Supplied Reference: Pr2nfe07859 Permit Version: 1 Effective Date: 20th January 1960 Issued Date: 20th January 1960 Revocation Date: 19th May 1992 Discharge Type: Discharge Of Other Matter-Surface Water Discharge: Freshwater Stream/River Environment: Receiving Water: Stour Brook Status: Pre National Rivers Authority Legislation where issue date < 01/09/1989 Positional Accuracy: Located by supplier to within 100m</p>	A13SW (SW)	143	2	567800 244900
5	<p>Discharge Consents</p> <p>Operator: Anglian Water Services Limited Property Type: Domestic Property (Multiple) Location: Hamlet Road, Haverhill, Suffolk Authority: Environment Agency, Anglian Region Catchment Area: Upper River Stour / Stour Brook Reference: Pr2nfe17069 Permit Version: 1 Effective Date: 11th September 1969 Issued Date: 11th September 1969 Revocation Date: 1st October 2020 Discharge Type: Discharge Of Other Matter-Surface Water Discharge: Freshwater Stream/River Environment: Receiving Water: Stour Brook Status: Surrendered under EPR 2010 Positional Accuracy: Located by supplier to within 100m</p>	A13NW (W)	155	2	567700 245100
5	<p>Discharge Consents</p> <p>Operator: The Residents Property Type: Domestic Property (Multiple) Location: Hamlet Road, Haverhill, Suffolk Authority: Environment Agency, Anglian Region Catchment Area: Not Supplied Reference: Pr2nfe05859 Permit Version: 1 Effective Date: 3rd November 1959 Issued Date: 3rd November 1959 Revocation Date: 4th March 1993 Discharge Type: Discharge Of Other Matter-Surface Water Discharge: Freshwater Stream/River Environment: Receiving Water: Stour Brook Status: Pre National Rivers Authority Legislation where issue date < 01/09/1989 Positional Accuracy: Located by supplier to within 100m</p>	A13NW (W)	155	2	567700 245100
6	<p>Discharge Consents</p> <p>Operator: Wassall Plc Property Type: Not Supplied Location: Ind Devlp Hamlet Green, Haverhill, Suffolk Authority: Environment Agency, Anglian Region Catchment Area: Not Given Reference: Pr2nfe02271 Permit Version: 1 Effective Date: 18th March 1971 Issued Date: 18th March 1971 Revocation Date: 19th June 1996 Discharge Type: Discharge Of Other Matter-Surface Water Discharge: Freshwater Stream/River Environment: Receiving Water: River Stour Status: Pre National Rivers Authority Legislation where issue date < 01/09/1989 Positional Accuracy: Located by supplier to within 100m</p>	A13SW (S)	161	2	567900 244800

Map ID	Details	Quadrant Reference (Compass Direction)	Estimated Distance From Site	Contact	NGR
7	<p>Discharge Consents</p> <p>Operator: Anglian Water Services Limited Property Type: Sewage Disposal Works - Water Company Location: Haverhill Stw, Haverhill, Suffolk, Cb9 7ur Authority: Environment Agency, Anglian Region Catchment Area: Upper River Stour / Stour Brook Reference: Aw2nf342 Permit Version: 8 Effective Date: 23rd December 2005 Issued Date: 23rd December 2005 Revocation Date: 30th April 2006 Discharge Type: Sewage Discharges - Stw Storm Overflow/Storm Tank - Water Company Discharge: Freshwater Stream/River Environment: Receiving Water: Stour Brook River Stour Nt Status: Modified (Water Resources Act 1991, Schedule 10 as amended by Environment Act 1995) Positional Accuracy: Located by supplier to within 10m</p>	A13SE (SE)	179	2	568094 244885
7	<p>Discharge Consents</p> <p>Operator: Anglian Water Services Limited Property Type: Sewage Disposal Works - Water Company Location: Haverhill Stw, Haverhill, Suffolk, Cb9 7ur Authority: Environment Agency, Anglian Region Catchment Area: Upper River Stour / Stour Brook Reference: Aw2nf342 Permit Version: 4 Effective Date: 1st January 2005 Issued Date: 22nd December 2004 Revocation Date: 31st March 2005 Discharge Type: Sewage Discharges - Stw Storm Overflow/Storm Tank - Water Company Discharge: Freshwater Stream/River Environment: Receiving Water: Stour Brook River Stour Nt Status: Modified (Water Resources Act 1991, Schedule 10 as amended by Environment Act 1995) Positional Accuracy: Located by supplier to within 10m</p>	A13SE (SE)	179	2	568094 244885
7	<p>Discharge Consents</p> <p>Operator: Anglian Water Services Limited Property Type: Sewage Disposal Works - Water Company Location: Haverhill Stw, Haverhill, Suffolk, Cb9 7ur Authority: Environment Agency, Anglian Region Catchment Area: Upper River Stour / Stour Brook Reference: Aw2nf342 Permit Version: 5 Effective Date: 1st April 2005 Issued Date: 22nd December 2004 Revocation Date: 22nd December 2005 Discharge Type: Sewage Discharges - Stw Storm Overflow/Storm Tank - Water Company Discharge: Freshwater Stream/River Environment: Receiving Water: Stour Brook River Stour Nt Status: Modified (Water Resources Act 1991, Schedule 10 as amended by Environment Act 1995) Positional Accuracy: Located by supplier to within 10m</p>	A13SE (SE)	179	2	568094 244885
7	<p>Discharge Consents</p> <p>Operator: Anglian Water Services Limited Property Type: Sewage Disposal Works - Water Company Location: Haverhill Stw, Haverhill, Suffolk, Cb9 7ur Authority: Environment Agency, Anglian Region Catchment Area: Upper River Stour / Stour Brook Reference: Aw2nf342 Permit Version: 6 Effective Date: 1st May 2006 Issued Date: 22nd December 2004 Revocation Date: 31st March 2008 Discharge Type: Sewage Discharges - Stw Storm Overflow/Storm Tank - Water Company Discharge: Freshwater Stream/River Environment: Receiving Water: Stour Brook River Stour Nt Status: Modified (Water Resources Act 1991, Schedule 10 as amended by Environment Act 1995) Positional Accuracy: Located by supplier to within 10m</p>	A13SE (SE)	179	2	568094 244885

Map ID	Details	Quadrant Reference (Compass Direction)	Estimated Distance From Site	Contact	NGR
7	<p>Discharge Consents</p> <p>Operator: Anglian Water Services Limited Property Type: Sewage Disposal Works - Water Company Location: Haverhill Stw, Haverhill, Suffolk, Cb9 7ur Authority: Environment Agency, Anglian Region Catchment Area: Upper River Stour / Stour Brook Reference: Aw2nf342 Permit Version: 7 Effective Date: 1st April 2008 Issued Date: 22nd December 2004 Revocation Date: 31st March 2009 Discharge Type: Sewage Discharges - Stw Storm Overflow/Storm Tank - Water Company Discharge: Freshwater Stream/River Environment: Receiving Water: Stour Brook River Stour Nt Status: Modified (Water Resources Act 1991, Schedule 10 as amended by Environment Act 1995) Positional Accuracy: Located by supplier to within 10m</p>	A13SE (SE)	179	2	568094 244885
8	<p>Discharge Consents</p> <p>Operator: Anglian Water Services Limited Property Type: WWTW/SEWAGE TREATMENT WORKS (WATER COMPANY) Location: Haverhill Wrc, Chalkstone Way, Haverhill, Suffolk, Cb9 7ur Authority: Environment Agency, Anglian Region Catchment Area: Upper River Stour / Stour Brook Reference: Aw2nf342 Permit Version: 3 Effective Date: 15th December 2000 Issued Date: 15th December 2000 Revocation Date: 31st December 2004 Discharge Type: Sewage Discharges - Stw Storm Overflow/Storm Tank - Water Company Discharge: Freshwater Stream/River Environment: Receiving Water: Stour Brook River Stour Nt Status: Modified (Water Resources Act 1991, Schedule 10 as amended by Environment Act 1995) Positional Accuracy: Located by supplier to within 10m</p>	A13SE (SE)	197	2	568070 244820
8	<p>Discharge Consents</p> <p>Operator: Anglian Water Services Limited Property Type: WWTW/SEWAGE TREATMENT WORKS (WATER COMPANY) Location: Haverhill Wrc, Chalkstone Way, Haverhill, Suffolk, Cb9 7ur Authority: Environment Agency, Anglian Region Catchment Area: Upper River Stour / Stour Brook Reference: Aw2nf342 Permit Version: 3 Effective Date: 15th December 2000 Issued Date: 15th December 2000 Revocation Date: 31st December 2004 Discharge Type: Sewage Discharges - Final/Treated Effluent - Water Company Discharge: Freshwater Stream/River Environment: Receiving Water: Stour Brook River Stour Nt Status: Modified (Water Resources Act 1991, Schedule 10 as amended by Environment Act 1995) Positional Accuracy: Located by supplier to within 10m</p>	A13SE (SE)	197	2	568070 244820
8	<p>Discharge Consents</p> <p>Operator: Anglian Water Services Limited Property Type: WWTW/SEWAGE TREATMENT WORKS (WATER COMPANY) Location: Haverhill Wrc, Chalkstone Way, Haverhill, Suffolk, Cb9 7ur Authority: Environment Agency, Anglian Region Catchment Area: Upper River Stour / Stour Brook Reference: Aw2nf342 Permit Version: 2 Effective Date: 31st March 2000 Issued Date: 31st March 2000 Revocation Date: 14th December 2000 Discharge Type: Sewage Discharges - Stw Storm Overflow/Storm Tank - Water Company Discharge: Freshwater Stream/River Environment: Receiving Water: Stour Brook River Stour Nt Status: Modified (Water Resources Act 1991, Schedule 10 as amended by Environment Act 1995) Positional Accuracy: Located by supplier to within 10m</p>	A13SE (SE)	197	2	568070 244820

Map ID	Details	Quadrant Reference (Compass Direction)	Estimated Distance From Site	Contact	NGR
8	<p>Discharge Consents</p> <p>Operator: Anglian Water Services Limited Property Type: WWTW/SEWAGE TREATMENT WORKS (WATER COMPANY) Location: Haverhill Wrc, Chalkstone Way, Haverhill, Suffolk, Cb9 7ur Authority: Environment Agency, Anglian Region Catchment Area: Upper River Stour / Stour Brook Reference: Aw2nf342 Permit Version: 2 Effective Date: 31st March 2000 Issued Date: 31st March 2000 Revocation Date: 14th December 2000 Discharge Type: Sewage Discharges - Final/Treated Effluent - Water Company Discharge: Freshwater Stream/River Environment: Receiving Water: Stour Brook River Stour Nt Status: Modified (Water Resources Act 1991, Schedule 10 as amended by Environment Act 1995) Positional Accuracy: Located by supplier to within 10m</p>	A13SE (SE)	197	2	568070 244820
8	<p>Discharge Consents</p> <p>Operator: Anglian Water Services Limited Property Type: WWTW/SEWAGE TREATMENT WORKS (WATER COMPANY) Location: Haverhill Wrc, Chalkstone Way, Haverhill, Suffolk, Cb9 7ur Authority: Environment Agency, Anglian Region Catchment Area: Upper River Stour / Stour Brook Reference: Aw2nf342 Permit Version: 1 Effective Date: 24th February 1989 Issued Date: 24th February 1989 Revocation Date: 30th March 2000 Discharge Type: Sewage Discharges - Stw Storm Overflow/Storm Tank - Water Company Discharge: Freshwater Stream/River Environment: Receiving Water: Stour Brook River Stour Nt Status: Post National Rivers Authority Legislation where issue date > 31/08/1989 Positional Accuracy: Located by supplier to within 10m</p>	A13SE (SE)	197	2	568070 244820
8	<p>Discharge Consents</p> <p>Operator: Anglian Water Services Limited Property Type: WWTW/SEWAGE TREATMENT WORKS (WATER COMPANY) Location: Haverhill Wrc, Chalkstone Way, Haverhill, Suffolk, Cb9 7ur Authority: Environment Agency, Anglian Region Catchment Area: Upper River Stour / Stour Brook Reference: Aw2nf342 Permit Version: 1 Effective Date: 24th February 1989 Issued Date: 24th February 1989 Revocation Date: 30th March 2000 Discharge Type: Sewage Discharges - Final/Treated Effluent - Water Company Discharge: Freshwater Stream/River Environment: Receiving Water: Stour Brook River Stour Nt Status: Post National Rivers Authority Legislation where issue date > 31/08/1989 Positional Accuracy: Located by supplier to within 10m</p>	A13SE (SE)	197	2	568070 244820
8	<p>Discharge Consents</p> <p>Operator: Anglian Water Services Limited Property Type: WWTW/SEWAGE TREATMENT WORKS (WATER COMPANY) Location: Haverhill Wrc, Chalkstone Way, Haverhill, Suffolk, Cb9 7ur Authority: Environment Agency, Anglian Region Catchment Area: Upper River Stour / Stour Brook Reference: Aw2nf9071 Permit Version: 1 Effective Date: 1st September 1971 Issued Date: 1st September 1971 Revocation Date: 23rd February 1989 Discharge Type: Sewage Discharges - Final/Treated Effluent - Water Company Discharge: Freshwater Stream/River Environment: Receiving Water: Stour Brook River Stour Nt Status: Revoked (Water Resources Act 1991, Section 88 & Schedule 10 as amended by Environment Act 1995) Positional Accuracy: Located by supplier to within 10m</p>	A13SE (SE)	197	2	568070 244820

Map ID	Details	Quadrant Reference (Compass Direction)	Estimated Distance From Site	Contact	NGR
8	<p>Discharge Consents</p> <p>Operator: Anglian Water Services Limited Property Type: WWTW/SEWAGE TREATMENT WORKS (WATER COMPANY) Location: Haverhill Wrc, Chalkstone Way, Haverhill, Suffolk, Cb9 7ur Authority: Environment Agency, Anglian Region Catchment Area: Upper River Stour / Stour Brook Reference: Aw2nf9071 Permit Version: 1 Effective Date: 1st September 1971 Issued Date: 1st September 1971 Revocation Date: 23rd February 1989 Discharge Type: Sewage Discharges - Stw Storm Overflow/Storm Tank - Water Company Discharge: Freshwater Stream/River Environment: Receiving Water: Stour Brook River Stour Nt Status: Revoked (Water Resources Act 1991, Section 88 & Schedule 10 as amended by Environment Act 1995) Positional Accuracy: Located by supplier to within 10m</p>	A13SE (SE)	197	2	568070 244820
8	<p>Discharge Consents</p> <p>Operator: Anglian Water Services Limited Property Type: WWTW/SEWAGE TREATMENT WORKS (WATER COMPANY) Location: Haverhill Wrc, Chalkstone Way, Haverhill, Suffolk, Cb9 7ur Authority: Environment Agency, Anglian Region Catchment Area: Upper River Stour / Stour Brook Reference: Aw2nf342 Permit Version: 14 Effective Date: 31st March 2019 Issued Date: 13th February 2019 Revocation Date: Not Supplied Discharge Type: Sewage Discharges - Stw Storm Overflow/Storm Tank - Water Company Discharge: Freshwater Stream/River Environment: Receiving Water: Stour Brook River Stour Nt Status: Varied under EPR 2010 Positional Accuracy: Located by supplier to within 10m</p>	A13SE (SE)	204	2	568080 244820
8	<p>Discharge Consents</p> <p>Operator: Anglian Water Services Limited Property Type: WWTW/SEWAGE TREATMENT WORKS (WATER COMPANY) Location: Haverhill Wrc, Chalkstone Way, Haverhill, Suffolk, Cb9 7ur Authority: Environment Agency, Anglian Region Catchment Area: Upper River Stour / Stour Brook Reference: Aw2nf342 Permit Version: 14 Effective Date: 31st March 2019 Issued Date: 13th February 2019 Revocation Date: Not Supplied Discharge Type: Sewage Discharges - Pumping Station - Water Company Discharge: Freshwater Stream/River Environment: Receiving Water: Stour Brook River Stour Nt Status: Varied under EPR 2010 Positional Accuracy: Located by supplier to within 10m</p>	A13SE (SE)	204	2	568080 244820
8	<p>Discharge Consents</p> <p>Operator: Anglian Water Services Limited Property Type: WWTW/SEWAGE TREATMENT WORKS (WATER COMPANY) Location: Haverhill Wrc, Chalkstone Way, Haverhill, Suffolk, Cb9 7ur Authority: Environment Agency, Anglian Region Catchment Area: Upper River Stour / Stour Brook Reference: Aw2nf342 Permit Version: 14 Effective Date: 31st March 2019 Issued Date: 13th February 2019 Revocation Date: Not Supplied Discharge Type: Sewage Discharges - Final/Treated Effluent - Water Company Discharge: Freshwater Stream/River Environment: Receiving Water: Stour Brook River Stour Nt Status: Varied under EPR 2010 Positional Accuracy: Located by supplier to within 10m</p>	A13SE (SE)	204	2	568080 244820

Map ID	Details	Quadrant Reference (Compass Direction)	Estimated Distance From Site	Contact	NGR
8	<p>Discharge Consents</p> <p>Operator: Anglian Water Services Limited Property Type: WWTW/SEWAGE TREATMENT WORKS (WATER COMPANY) Location: Haverhill Wrc, Chalkstone Way, Haverhill, Suffolk, Cb9 7ur Authority: Environment Agency, Anglian Region Catchment Area: Upper River Stour / Stour Brook Reference: Aw2nf342 Permit Version: 13 Effective Date: 4th August 2016 Issued Date: 4th August 2016 Revocation Date: 30th March 2019 Discharge Type: Sewage Discharges - Stw Storm Overflow/Storm Tank - Water Company Discharge: Freshwater Stream/River Environment: Receiving Water: Stour Brook River Stour Nt Status: Varied under EPR 2010 Positional Accuracy: Located by supplier to within 10m</p>	A13SE (SE)	204	2	568080 244820
8	<p>Discharge Consents</p> <p>Operator: Anglian Water Services Limited Property Type: WWTW/SEWAGE TREATMENT WORKS (WATER COMPANY) Location: Haverhill Wrc, Chalkstone Way, Haverhill, Suffolk, Cb9 7ur Authority: Environment Agency, Anglian Region Catchment Area: Upper River Stour / Stour Brook Reference: Aw2nf342 Permit Version: 13 Effective Date: 4th August 2016 Issued Date: 4th August 2016 Revocation Date: 30th March 2019 Discharge Type: Sewage Discharges - Pumping Station - Water Company Discharge: Freshwater Stream/River Environment: Receiving Water: Stour Brook River Stour Nt Status: Varied under EPR 2010 Positional Accuracy: Located by supplier to within 10m</p>	A13SE (SE)	204	2	568080 244820
8	<p>Discharge Consents</p> <p>Operator: Anglian Water Services Limited Property Type: WWTW/SEWAGE TREATMENT WORKS (WATER COMPANY) Location: Haverhill Wrc, Chalkstone Way, Haverhill, Suffolk, Cb9 7ur Authority: Environment Agency, Anglian Region Catchment Area: Upper River Stour / Stour Brook Reference: Aw2nf342 Permit Version: 12 Effective Date: 11th September 2014 Issued Date: 11th September 2014 Revocation Date: 3rd August 2016 Discharge Type: Sewage Discharges - Pumping Station - Water Company Discharge: Freshwater Stream/River Environment: Receiving Water: Stour Brook River Stour Nt Status: Varied under EPR 2010 Positional Accuracy: Located by supplier to within 10m</p>	A13SE (SE)	204	2	568087 244828
8	<p>Discharge Consents</p> <p>Operator: Anglian Water Services Limited Property Type: WWTW/SEWAGE TREATMENT WORKS (WATER COMPANY) Location: Haverhill Wrc, Chalkstone Way, Haverhill, Suffolk, Cb9 7ur Authority: Environment Agency, Anglian Region Catchment Area: Upper River Stour / Stour Brook Reference: Aw2nf342 Permit Version: 12 Effective Date: 11th September 2014 Issued Date: 11th September 2014 Revocation Date: 3rd August 2016 Discharge Type: Sewage Discharges - Stw Storm Overflow/Storm Tank - Water Company Discharge: Freshwater Stream/River Environment: Receiving Water: Stour Brook River Stour Nt Status: Varied under EPR 2010 Positional Accuracy: Located by supplier to within 10m</p>	A13SE (SE)	204	2	568087 244828

Map ID	Details	Quadrant Reference (Compass Direction)	Estimated Distance From Site	Contact	NGR
8	<p>Discharge Consents</p> <p>Operator: Anglian Water Services Limited Property Type: WWTW/SEWAGE TREATMENT WORKS (WATER COMPANY) Location: Haverhill Wrc, Chalkstone Way, Haverhill, Suffolk, Cb9 7ur Authority: Environment Agency, Anglian Region Catchment Area: Upper River Stour / Stour Brook Reference: Aw2nf342 Permit Version: 11 Effective Date: 17th October 2011 Issued Date: 17th October 2011 Revocation Date: 10th September 2014 Discharge Type: Sewage Discharges - Final/Treated Effluent - Water Company Discharge: Freshwater Stream/River Environment: Receiving Water: Stour Brook River Stour Nt Status: Modified (Water Resources Act 1991, Schedule 10 as amended by Environment Act 1995) Positional Accuracy: Located by supplier to within 10m</p>	A13SE (SE)	205	2	568093 244835
8	<p>Discharge Consents</p> <p>Operator: Anglian Water Services Limited Property Type: WWTW/SEWAGE TREATMENT WORKS (WATER COMPANY) Location: Haverhill Wrc, Chalkstone Way, Haverhill, Suffolk, Cb9 7ur Authority: Environment Agency, Anglian Region Catchment Area: Upper River Stour / Stour Brook Reference: Aw2nf342 Permit Version: 11 Effective Date: 17th October 2011 Issued Date: 17th October 2011 Revocation Date: 10th September 2014 Discharge Type: Sewage Discharges - Stw Storm Overflow/Storm Tank - Water Company Discharge: Freshwater Stream/River Environment: Receiving Water: Stour Brook River Stour Nt Status: Modified (Water Resources Act 1991, Schedule 10 as amended by Environment Act 1995) Positional Accuracy: Located by supplier to within 10m</p>	A13SE (SE)	205	2	568093 244835
8	<p>Discharge Consents</p> <p>Operator: Anglian Water Services Limited Property Type: WWTW/SEWAGE TREATMENT WORKS (WATER COMPANY) Location: Haverhill Wrc, Chalkstone Way, Haverhill, Suffolk, Cb9 7ur Authority: Environment Agency, Anglian Region Catchment Area: Upper River Stour / Stour Brook Reference: Aw2nf342 Permit Version: 11 Effective Date: 17th October 2011 Issued Date: 17th October 2011 Revocation Date: 10th September 2014 Discharge Type: Sewage Discharges - Pumping Station - Water Company Discharge: Freshwater Stream/River Environment: Receiving Water: Stour Brook River Stour Nt Status: Modified (Water Resources Act 1991, Schedule 10 as amended by Environment Act 1995) Positional Accuracy: Located by supplier to within 10m</p>	A13SE (SE)	205	2	568093 244835
8	<p>Discharge Consents</p> <p>Operator: Anglian Water Services Limited Property Type: WWTW/SEWAGE TREATMENT WORKS (WATER COMPANY) Location: Haverhill Wrc, Chalkstone Way, Haverhill, Suffolk, Cb9 7ur Authority: Environment Agency, Anglian Region Catchment Area: Upper River Stour / Stour Brook Reference: Aw2nf342 Permit Version: 10 Effective Date: 31st December 2009 Issued Date: 24th December 2009 Revocation Date: 16th October 2011 Discharge Type: Sewage Discharges - Stw Storm Overflow/Storm Tank - Water Company Discharge: Freshwater Stream/River Environment: Receiving Water: Stour Brook River Stour Nt Status: Modified (Water Resources Act 1991, Schedule 10 as amended by Environment Act 1995) Positional Accuracy: Located by supplier to within 10m</p>	A13SE (SE)	205	2	568093 244835

Map ID	Details	Quadrant Reference (Compass Direction)	Estimated Distance From Site	Contact	NGR
8	<p>Discharge Consents</p> <p>Operator: Anglian Water Services Limited Property Type: WWTW/SEWAGE TREATMENT WORKS (WATER COMPANY) Location: Haverhill Wrc, Chalkstone Way, Haverhill, Suffolk, Cb9 7ur Authority: Environment Agency, Anglian Region Catchment Area: Upper River Stour / Stour Brook Reference: Aw2nf342 Permit Version: 10 Effective Date: 31st December 2009 Issued Date: 24th December 2009 Revocation Date: 16th October 2011 Discharge Type: Storm /emergency overflow Discharge: Freshwater Stream/River Environment: Receiving Water: Stour Brook River Stour Nt Status: Modified (Water Resources Act 1991, Schedule 10 as amended by Environment Act 1995) Positional Accuracy: Located by supplier to within 10m</p>	A13SE (SE)	205	2	568093 244835
8	<p>Discharge Consents</p> <p>Operator: Anglian Water Services Limited Property Type: WWTW/SEWAGE TREATMENT WORKS (WATER COMPANY) Location: Haverhill Wrc, Chalkstone Way, Haverhill, Suffolk, Cb9 7ur Authority: Environment Agency, Anglian Region Catchment Area: Upper River Stour / Stour Brook Reference: Aw2nf342 Permit Version: 10 Effective Date: 31st December 2009 Issued Date: 24th December 2009 Revocation Date: 16th October 2011 Discharge Type: Sewage Discharges - Final/Treated Effluent - Water Company Discharge: Freshwater Stream/River Environment: Receiving Water: Stour Brook River Stour Nt Status: Modified (Water Resources Act 1991, Schedule 10 as amended by Environment Act 1995) Positional Accuracy: Located by supplier to within 10m</p>	A13SE (SE)	205	2	568093 244835
8	<p>Discharge Consents</p> <p>Operator: Anglian Water Services Limited Property Type: WWTW/SEWAGE TREATMENT WORKS (WATER COMPANY) Location: Haverhill Wrc, Chalkstone Way, Haverhill, Suffolk, Cb9 7ur Authority: Environment Agency, Anglian Region Catchment Area: Upper River Stour / Stour Brook Reference: Aw2nf342 Permit Version: 9 Effective Date: 1st April 2009 Issued Date: 14th October 2008 Revocation Date: 30th December 2009 Discharge Type: Storm /emergency overflow Discharge: Freshwater Stream/River Environment: Receiving Water: Stour Brook River Stour Nt Status: Modified (Water Resources Act 1991, Schedule 10 as amended by Environment Act 1995) Positional Accuracy: Located by supplier to within 10m</p>	A13SE (SE)	205	2	568093 244835
8	<p>Discharge Consents</p> <p>Operator: Anglian Water Services Limited Property Type: WWTW/SEWAGE TREATMENT WORKS (WATER COMPANY) Location: Haverhill Wrc, Chalkstone Way, Haverhill, Suffolk, Cb9 7ur Authority: Environment Agency, Anglian Region Catchment Area: Upper River Stour / Stour Brook Reference: Aw2nf342 Permit Version: 9 Effective Date: 1st April 2009 Issued Date: 14th October 2008 Revocation Date: 30th December 2009 Discharge Type: Sewage Discharges - Final/Treated Effluent - Water Company Discharge: Freshwater Stream/River Environment: Receiving Water: Stour Brook River Stour Nt Status: Modified (Water Resources Act 1991, Schedule 10 as amended by Environment Act 1995) Positional Accuracy: Located by supplier to within 10m</p>	A13SE (SE)	205	2	568093 244835

Map ID	Details	Quadrant Reference (Compass Direction)	Estimated Distance From Site	Contact	NGR
8	<p>Discharge Consents</p> <p>Operator: Anglian Water Services Limited Property Type: WWTW/SEWAGE TREATMENT WORKS (WATER COMPANY) Location: Haverhill Wrc, Chalkstone Way, Haverhill, Suffolk, Cb9 7ur Authority: Environment Agency, Anglian Region Catchment Area: Upper River Stour / Stour Brook Reference: Aw2nf342 Permit Version: 9 Effective Date: 1st April 2009 Issued Date: 14th October 2008 Revocation Date: 30th December 2009 Discharge Type: Sewage Discharges - Stw Storm Overflow/Storm Tank - Water Company Discharge: Freshwater Stream/River Environment: Receiving Water: Stour Brook River Stour Nt Status: Modified (Water Resources Act 1991, Schedule 10 as amended by Environment Act 1995) Positional Accuracy: Located by supplier to within 10m</p>	A13SE (SE)	205	2	568093 244835
8	<p>Discharge Consents</p> <p>Operator: Anglian Water Services Limited Property Type: WWTW/SEWAGE TREATMENT WORKS (WATER COMPANY) Location: Haverhill Wrc, Chalkstone Way, Haverhill, Suffolk, Cb9 7ur Authority: Environment Agency, Anglian Region Catchment Area: Upper River Stour / Stour Brook Reference: Aw2nf342 Permit Version: 6 Effective Date: 1st May 2006 Issued Date: 23rd December 2005 Revocation Date: 31st March 2008 Discharge Type: Sewage Discharges - Stw Storm Overflow/Storm Tank - Water Company Discharge: Freshwater Stream/River Environment: Receiving Water: Stour Brook River Stour Nt Status: Modified (Water Resources Act 1991, Schedule 10 as amended by Environment Act 1995) Positional Accuracy: Located by supplier to within 10m</p>	A13SE (SE)	205	2	568093 244835
8	<p>Discharge Consents</p> <p>Operator: Anglian Water Services Limited Property Type: WWTW/SEWAGE TREATMENT WORKS (WATER COMPANY) Location: Haverhill Wrc, Chalkstone Way, Haverhill, Suffolk, Cb9 7ur Authority: Environment Agency, Anglian Region Catchment Area: Upper River Stour / Stour Brook Reference: Aw2nf342 Permit Version: 6 Effective Date: 1st May 2006 Issued Date: 23rd December 2005 Revocation Date: 31st March 2008 Discharge Type: Sewage Discharges - Final/Treated Effluent - Water Company Discharge: Freshwater Stream/River Environment: Receiving Water: Stour Brook River Stour Nt Status: Modified (Water Resources Act 1991, Schedule 10 as amended by Environment Act 1995) Positional Accuracy: Located by supplier to within 10m</p>	A13SE (SE)	205	2	568093 244835
8	<p>Discharge Consents</p> <p>Operator: Anglian Water Services Limited Property Type: WWTW/SEWAGE TREATMENT WORKS (WATER COMPANY) Location: Haverhill Wrc, Chalkstone Way, Haverhill, Suffolk, Cb9 7ur Authority: Environment Agency, Anglian Region Catchment Area: Upper River Stour / Stour Brook Reference: Aw2nf342 Permit Version: 8 Effective Date: 23rd December 2005 Issued Date: 23rd December 2005 Revocation Date: 30th April 2006 Discharge Type: Sewage Discharges - Final/Treated Effluent - Water Company Discharge: Freshwater Stream/River Environment: Receiving Water: Stour Brook River Stour Nt Status: Modified (Water Resources Act 1991, Schedule 10 as amended by Environment Act 1995) Positional Accuracy: Located by supplier to within 10m</p>	A13SE (SE)	205	2	568093 244835

Map ID	Details	Quadrant Reference (Compass Direction)	Estimated Distance From Site	Contact	NGR
8	<p>Discharge Consents</p> <p>Operator: Anglian Water Services Limited Property Type: WWTW/SEWAGE TREATMENT WORKS (WATER COMPANY) Location: Haverhill Wrc, Chalkstone Way, Haverhill, Suffolk, Cb9 7ur Authority: Environment Agency, Anglian Region Catchment Area: Upper River Stour / Stour Brook Reference: Aw2nf342 Permit Version: 8 Effective Date: 23rd December 2005 Issued Date: 23rd December 2005 Revocation Date: 30th April 2006 Discharge Type: Sewage Discharges - Stw Storm Overflow/Storm Tank - Water Company Discharge: Freshwater Stream/River Environment: Receiving Water: Stour Brook River Stour Nt Status: Modified (Water Resources Act 1991, Schedule 10 as amended by Environment Act 1995) Positional Accuracy: Located by supplier to within 10m</p>	A13SE (SE)	205	2	568093 244835
8	<p>Discharge Consents</p> <p>Operator: Anglian Water Services Limited Property Type: WWTW/SEWAGE TREATMENT WORKS (WATER COMPANY) Location: Haverhill Wrc, Chalkstone Way, Haverhill, Suffolk, Cb9 7ur Authority: Environment Agency, Anglian Region Catchment Area: Upper River Stour / Stour Brook Reference: Aw2nf342 Permit Version: 4 Effective Date: 1st January 2005 Issued Date: 22nd December 2004 Revocation Date: 31st March 2005 Discharge Type: Sewage Discharges - Stw Storm Overflow/Storm Tank - Water Company Discharge: Freshwater Stream/River Environment: Receiving Water: Stour Brook River Stour Nt Status: Modified (Water Resources Act 1991, Schedule 10 as amended by Environment Act 1995) Positional Accuracy: Located by supplier to within 10m</p>	A13SE (SE)	205	2	568093 244835
8	<p>Discharge Consents</p> <p>Operator: Anglian Water Services Limited Property Type: WWTW/SEWAGE TREATMENT WORKS (WATER COMPANY) Location: Haverhill Wrc, Chalkstone Way, Haverhill, Suffolk, Cb9 7ur Authority: Environment Agency, Anglian Region Catchment Area: Upper River Stour / Stour Brook Reference: Aw2nf342 Permit Version: 4 Effective Date: 1st January 2005 Issued Date: 22nd December 2004 Revocation Date: 31st March 2005 Discharge Type: Sewage Discharges - Final/Treated Effluent - Water Company Discharge: Freshwater Stream/River Environment: Receiving Water: Stour Brook River Stour Nt Status: Modified (Water Resources Act 1991, Schedule 10 as amended by Environment Act 1995) Positional Accuracy: Located by supplier to within 10m</p>	A13SE (SE)	205	2	568093 244835
8	<p>Discharge Consents</p> <p>Operator: Anglian Water Services Limited Property Type: WWTW/SEWAGE TREATMENT WORKS (WATER COMPANY) Location: Haverhill Wrc, Chalkstone Way, Haverhill, Suffolk, Cb9 7ur Authority: Environment Agency, Anglian Region Catchment Area: Upper River Stour / Stour Brook Reference: Aw2nf342 Permit Version: 5 Effective Date: 1st April 2005 Issued Date: 22nd December 2004 Revocation Date: 22nd December 2005 Discharge Type: Sewage Discharges - Stw Storm Overflow/Storm Tank - Water Company Discharge: Freshwater Stream/River Environment: Receiving Water: Stour Brook River Stour Nt Status: Modified (Water Resources Act 1991, Schedule 10 as amended by Environment Act 1995) Positional Accuracy: Located by supplier to within 10m</p>	A13SE (SE)	205	2	568093 244835

Map ID	Details	Quadrant Reference (Compass Direction)	Estimated Distance From Site	Contact	NGR
8	<p>Discharge Consents</p> <p>Operator: Anglian Water Services Limited Property Type: WWTW/SEWAGE TREATMENT WORKS (WATER COMPANY) Location: Haverhill Wrc, Chalkstone Way, Haverhill, Suffolk, Cb9 7ur Authority: Environment Agency, Anglian Region Catchment Area: Upper River Stour / Stour Brook Reference: Aw2nf342 Permit Version: 5 Effective Date: 1st April 2005 Issued Date: 22nd December 2004 Revocation Date: 22nd December 2005 Discharge Type: Sewage Discharges - Final/Treated Effluent - Water Company Discharge: Freshwater Stream/River Environment: Receiving Water: Stour Brook River Stour Nt Status: Modified (Water Resources Act 1991, Schedule 10 as amended by Environment Act 1995) Positional Accuracy: Located by supplier to within 10m</p>	A13SE (SE)	205	2	568093 244835
8	<p>Discharge Consents</p> <p>Operator: Anglian Water Services Limited Property Type: WWTW/SEWAGE TREATMENT WORKS (WATER COMPANY) Location: Haverhill Wrc, Chalkstone Way, Haverhill, Suffolk, Cb9 7ur Authority: Environment Agency, Anglian Region Catchment Area: Upper River Stour / Stour Brook Reference: Aw2nf342 Permit Version: 7 Effective Date: 1st April 2008 Issued Date: 22nd December 2004 Revocation Date: 31st March 2009 Discharge Type: Sewage Discharges - Final/Treated Effluent - Water Company Discharge: Freshwater Stream/River Environment: Receiving Water: Stour Brook River Stour Nt Status: Modified (Water Resources Act 1991, Schedule 10 as amended by Environment Act 1995) Positional Accuracy: Located by supplier to within 10m</p>	A13SE (SE)	205	2	568093 244835
8	<p>Discharge Consents</p> <p>Operator: Anglian Water Services Limited Property Type: WWTW/SEWAGE TREATMENT WORKS (WATER COMPANY) Location: Haverhill Wrc, Chalkstone Way, Haverhill, Suffolk, Cb9 7ur Authority: Environment Agency, Anglian Region Catchment Area: Upper River Stour / Stour Brook Reference: Aw2nf342 Permit Version: 7 Effective Date: 1st April 2008 Issued Date: 22nd December 2004 Revocation Date: 31st March 2009 Discharge Type: Sewage Discharges - Stw Storm Overflow/Storm Tank - Water Company Discharge: Freshwater Stream/River Environment: Receiving Water: Stour Brook River Stour Nt Status: Modified (Water Resources Act 1991, Schedule 10 as amended by Environment Act 1995) Positional Accuracy: Located by supplier to within 10m</p>	A13SE (SE)	205	2	568093 244835
8	<p>Discharge Consents</p> <p>Operator: Anglian Water Services Limited Property Type: WWTW/SEWAGE TREATMENT WORKS (WATER COMPANY) Location: Haverhill Wrc, Chalkstone Way, Haverhill, Suffolk, Cb9 7ur Authority: Environment Agency, Anglian Region Catchment Area: Upper River Stour / Stour Brook Reference: Aw2nf342 Permit Version: 12 Effective Date: 11th September 2014 Issued Date: 11th September 2014 Revocation Date: 3rd August 2016 Discharge Type: Sewage Discharges - Final/Treated Effluent - Water Company Discharge: Freshwater Stream/River Environment: Receiving Water: Stour Brook River Stour Nt Status: Varied under EPR 2010 Positional Accuracy: Located by supplier to within 10m</p>	A13SE (SE)	207	2	568090 244828

Map ID	Details	Quadrant Reference (Compass Direction)	Estimated Distance From Site	Contact	NGR
8	<p>Discharge Consents</p> <p>Operator: Anglian Water Services Limited Property Type: WWTW/SEWAGE TREATMENT WORKS (WATER COMPANY) Location: Haverhill Wrc, Chalkstone Way, Haverhill, Suffolk, Cb9 7ur Authority: Environment Agency, Anglian Region Catchment Area: Upper River Stour / Stour Brook Reference: Aw2nf342 Permit Version: 13 Effective Date: 4th August 2016 Issued Date: 4th August 2016 Revocation Date: 30th March 2019 Discharge Type: Sewage Discharges - Final/Treated Effluent - Water Company Discharge: Freshwater Stream/River Environment: Receiving Water: Stour Brook River Stour Nt Status: Varied under EPR 2010 Positional Accuracy: Located by supplier to within 10m</p>	A13SE (SE)	212	2	568090 244820
8	<p>Discharge Consents</p> <p>Operator: Suffolk County Council Property Type: Not Supplied Location: Coupals Road, Haverhill, Suffolk Authority: Environment Agency, Anglian Region Catchment Area: Not Supplied Reference: Pr2nfe07364 Permit Version: 1 Effective Date: 24th June 1964 Issued Date: 24th June 1964 Revocation Date: 19th May 1992 Discharge Type: Discharge Of Other Matter-Surface Water Discharge: Freshwater Stream/River Environment: Receiving Water: Stour Brook Status: Pre National Rivers Authority Legislation where issue date < 01/09/1989 Positional Accuracy: Located by supplier to within 100m</p>	A13SE (SE)	233	2	568100 244800
9	<p>Discharge Consents</p> <p>Operator: Abbeycroft Leisure Property Type: Not Supplied Location: Lords Croft Lane, Haverhill, Suffolk. Sports Centre Authority: Environment Agency, Anglian Region Catchment Area: Not Given Reference: Pr2nfe07369 Permit Version: 1 Effective Date: 5th June 1969 Issued Date: 5th June 1969 Revocation Date: 28th April 2008 Discharge Type: Discharge Of Other Matter-Surface Water Discharge: Freshwater Stream/River Environment: Receiving Water: Stour Brook Status: Revoked (Water Resources Act 1991, Section 88 & Schedule 10 as amended by Environment Act 1995) Positional Accuracy: Located by supplier to within 100m</p>	A13NW (NW)	224	2	567650 245200
10	<p>Discharge Consents</p> <p>Operator: The Residents Property Type: Not Supplied Location: Res. Devlpt At Chalkstone Site, Haverhill, Suffolk Authority: Environment Agency, Anglian Region Catchment Area: Not Supplied Reference: Pr2nfe19967 Permit Version: 1 Effective Date: 11th December 1967 Issued Date: 11th December 1967 Revocation Date: 3rd March 1993 Discharge Type: Discharge Of Other Matter-Surface Water Discharge: Freshwater Stream/River Environment: Receiving Water: Stour Brook Status: Pre National Rivers Authority Legislation where issue date < 01/09/1989 Positional Accuracy: Located by supplier to within 10m</p>	A13NW (NW)	224	2	567680 245250

Map ID	Details	Quadrant Reference (Compass Direction)	Estimated Distance From Site	Contact	NGR
11	<p>Discharge Consents</p> <p>Operator: Mclaughlin & Harvey Plc Property Type: Not Supplied Location: Site Off Coupals Close Sturmer Road, Haverhill, Suffolk. Authority: Environment Agency, Anglian Region Catchment Area: Not Supplied Reference: Prenf00991 Permit Version: 1 Effective Date: 21st June 1989 Issued Date: 21st June 1989 Revocation Date: 14th February 1992 Discharge Type: Discharge Of Other Matter-Surface Water Discharge: Freshwater Stream/River Environment: Receiving Water: Stour Brook Status: Post National Rivers Authority Legislation where issue date > 31/08/1989 Positional Accuracy: Located by supplier to within 100m</p>	A13SE (SE)	313	2	568200 244800
12	<p>Discharge Consents</p> <p>Operator: The Residents Property Type: Not Supplied Location: Motts Field Couplas Road, Haverhill, Suffolk Authority: Environment Agency, Anglian Region Catchment Area: Not Supplied Reference: Pr2nfe06975 Permit Version: 1 Effective Date: 30th October 1975 Issued Date: 30th October 1975 Revocation Date: 2nd March 1993 Discharge Type: Discharge Of Other Matter-Surface Water Discharge: Not Supplied Environment: Receiving Water: Not Supplied Status: Pre National Rivers Authority Legislation where issue date < 01/09/1989 Positional Accuracy: Located by supplier to within 10m</p>	A14SW (SE)	365	2	568300 244870
13	<p>Discharge Consents</p> <p>Operator: The Residents Property Type: Not Supplied Location: Duddery Hill Duddery Road, Haverhill, Suffolk Authority: Environment Agency, Anglian Region Catchment Area: Not Supplied Reference: Pr2nfe00870 Permit Version: 1 Effective Date: 17th February 1970 Issued Date: 17th February 1970 Revocation Date: 8th March 1993 Discharge Type: Discharge Of Other Matter-Surface Water Discharge: Freshwater Stream/River Environment: Receiving Water: Stour Brook Status: Pre National Rivers Authority Legislation where issue date < 01/09/1989 Positional Accuracy: Located by supplier to within 100m</p>	A12NE (NW)	403	2	567500 245300
13	<p>Discharge Consents</p> <p>Operator: The Residents Property Type: Not Supplied Location: Duddery Hill Duddery Road, Haverhill, Suffolk Authority: Environment Agency, Anglian Region Catchment Area: Not Supplied Reference: Pr2nfe07759 Permit Version: 1 Effective Date: 10th January 1960 Issued Date: 10th January 1960 Revocation Date: 4th March 1993 Discharge Type: Discharge Of Other Matter-Surface Water Discharge: Freshwater Stream/River Environment: Receiving Water: Stour Brook Status: Pre National Rivers Authority Legislation where issue date < 01/09/1989 Positional Accuracy: Located by supplier to within 100m</p>	A12NE (NW)	403	2	567500 245300

Map ID	Details	Quadrant Reference (Compass Direction)	Estimated Distance From Site	Contact	NGR
14	<p>Discharge Consents</p> <p>Operator: The Residents Property Type: Not Supplied Location: Coupals Road, Haverhill, Suffolk Authority: Environment Agency, Anglian Region Catchment Area: Not Supplied Reference: Pr2nfe07874 Permit Version: 1 Effective Date: 20th November 1974 Issued Date: 20th November 1974 Revocation Date: 4th March 1993 Discharge Type: Discharge Of Other Matter-Surface Water Discharge: Not Supplied Environment: Receiving Water: Not Supplied Status: Pre National Rivers Authority Legislation where issue date < 01/09/1989 Positional Accuracy: Located by supplier to within 10m</p>	A14SW (SE)	427	2	568320 244780
15	<p>Discharge Consents</p> <p>Operator: Benny'S Bbq Property Type: Not Supplied Location: 61-63 High Street, Haverhill, Suffolk Authority: Environment Agency, Anglian Region Catchment Area: Not Supplied Reference: Pr2nfe06264 Permit Version: 1 Effective Date: 21st August 1964 Issued Date: 21st August 1964 Revocation Date: 18th August 1992 Discharge Type: Discharge Of Other Matter-Surface Water Discharge: Freshwater Stream/River Environment: Receiving Water: Stour Brook Status: Pre National Rivers Authority Legislation where issue date < 01/09/1989 Positional Accuracy: Located by supplier to within 100m</p>	A17SE (NW)	459	2	567500 245400
16	<p>Discharge Consents</p> <p>Operator: Anglian Water Services Limited Property Type: STORM TANK/CSO ON SEWERAGE NETWORK (WATER COMPANY) Location: Ind. Dev. At Sturmer End, Haverhill, Suffo Authority: Environment Agency, Anglian Region Catchment Area: Not Given Reference: Aw2nfe15367 Permit Version: 1 Effective Date: 28th September 1967 Issued Date: 28th September 1967 Revocation Date: Not Supplied Discharge Type: Discharge Of Other Matter-Surface Water Discharge: Freshwater Stream/River Environment: Receiving Water: Not Supplied Status: Pre National Rivers Authority Legislation where issue date < 01/09/1989 Positional Accuracy: Located by supplier to within 100m</p>	A9NW (SE)	536	2	568400 244700
17	<p>Discharge Consents</p> <p>Operator: St. Edmundsbury D.C. Property Type: Not Supplied Location: Two Factories At Hamlet Green, Haverhill, Suffolk Authority: Environment Agency, Anglian Region Catchment Area: Not Supplied Reference: Pr2nfe14570 Permit Version: 1 Effective Date: 8th January 1972 Issued Date: 8th January 1972 Revocation Date: 25th March 1992 Discharge Type: Discharge Of Other Matter-Surface Water Discharge: Freshwater Stream/River Environment: Receiving Water: Stour Brook Status: Pre National Rivers Authority Legislation where issue date < 01/09/1989 Positional Accuracy: Located by supplier to within 10m</p>	A8NW (S)	570	2	567890 244390

Map ID	Details	Quadrant Reference (Compass Direction)	Estimated Distance From Site	Contact	NGR
18	<p>Discharge Consents</p> <p>Operator: Barclays Bank Ltd Property Type: Not Supplied Location: 39 High Street, Haverhill, Suffolk, Cb9 8ae Authority: Environment Agency, Anglian Region Catchment Area: Not Supplied Reference: Pr2nfe09267 Permit Version: 1 Effective Date: 22nd June 1967 Issued Date: 22nd June 1967 Revocation Date: 12th February 1992 Discharge Type: Discharge Of Other Matter-Surface Water Discharge: Freshwater Stream/River Environment: Receiving Water: Stour Brook Status: Pre National Rivers Authority Legislation where issue date < 01/09/1989 Positional Accuracy: Located by supplier to within 100m</p>	A17SE (NW)	599	2	567400 245500
19	<p>Discharge Consents</p> <p>Operator: Int Flavours & Fragrances Ltd Property Type: Not Supplied Location: Iff Ltd., Haverhill, Suffolk (West) Authority: Environment Agency, Anglian Region Catchment Area: Not Supplied Reference: Pr2nfe04855 Permit Version: 1 Effective Date: 10th November 1955 Issued Date: 10th November 1955 Revocation Date: 25th March 1992 Discharge Type: Discharge Of Other Matter-Surface Water Discharge: Freshwater Stream/River Environment: Receiving Water: Stour Brook Status: Pre National Rivers Authority Legislation where issue date < 01/09/1989 Positional Accuracy: Located by supplier to within 100m</p>	A12NW (W)	655	2	567200 245100
20	<p>Discharge Consents</p> <p>Operator: Wilcot Buildings Limited Property Type: Not Supplied Location: Shop Devlpt At 27-29 High Street, Haverhill, Suffolk Authority: Environment Agency, Anglian Region Catchment Area: Not Supplied Reference: Pr2nfe19065 Permit Version: 1 Effective Date: 18th November 1965 Issued Date: 18th November 1965 Revocation Date: 21st April 1992 Discharge Type: Discharge Of Other Matter-Surface Water Discharge: Freshwater Stream/River Environment: Receiving Water: Stour Brook Status: Pre National Rivers Authority Legislation where issue date < 01/09/1989 Positional Accuracy: Located by supplier to within 100m</p>	A17SE (NW)	678	2	567300 245500
21	<p>Discharge Consents</p> <p>Operator: Haverhill Small Factories Property Type: Not Supplied Location: Trading Estate Sturmer End, Haverhill, Suffolk Authority: Environment Agency, Anglian Region Catchment Area: Not Given Reference: Pr2nf267 Permit Version: 1 Effective Date: 7th July 1986 Issued Date: 7th July 1986 Revocation Date: 18th May 2001 Discharge Type: Discharge Of Other Matter-Surface Water Discharge: Freshwater Stream/River Environment: Receiving Water: Stour Brook Status: Pre National Rivers Authority Legislation where issue date < 01/09/1989 Positional Accuracy: Located by supplier to within 100m</p>	A9NE (SE)	800	2	568700 244700

Map ID	Details	Quadrant Reference (Compass Direction)	Estimated Distance From Site	Contact	NGR
22	<p>Discharge Consents</p> <p>Operator: David Lloyd Property Type: Not Supplied Location: Trading Estate Sturmer Rd., Haverhill, Suffolk Authority: Environment Agency, Anglian Region Catchment Area: Not Given Reference: Prenf10694 Permit Version: 1 Effective Date: 7th January 1997 Issued Date: 7th January 1997 Revocation Date: 12th July 2004 Discharge Type: Discharge Of Other Matter-Surface Water Discharge: Freshwater Stream/River Environment: Receiving Water: Tributary Stour Brook Status: Post National Rivers Authority Legislation where issue date > 31/08/1989 Positional Accuracy: Manually corrected supplier location</p>	A9NE (SE)	812	2	568600 244500
22	<p>Discharge Consents</p> <p>Operator: Haverhill Small Factories Property Type: Not Supplied Location: Trading Estate Sturmer Rd., Haverhill, Suffolk Authority: Environment Agency, Anglian Region Catchment Area: Not Given Reference: Pr2nfe05678 Permit Version: 1 Effective Date: 27th October 1978 Issued Date: 27th October 1978 Revocation Date: 31st October 1996 Discharge Type: Discharge Of Other Matter-Surface Water Discharge: Freshwater Stream/River Environment: Receiving Water: Trib. Stour Brook Status: Pre National Rivers Authority Legislation where issue date < 01/09/1989 Positional Accuracy: Manually corrected supplier location</p>	A9NE (SE)	812	2	568600 244500
23	<p>Discharge Consents</p> <p>Operator: St. Edmundsbury D.C. Property Type: Not Supplied Location: Car Park Extension At Relief Road, Haverhill, Suffolk Authority: Environment Agency, Anglian Region Catchment Area: Not Supplied Reference: Pr2nfe36566 Permit Version: 1 Effective Date: 13th December 1966 Issued Date: 13th December 1966 Revocation Date: 25th March 1992 Discharge Type: Discharge Of Other Matter-Surface Water Discharge: Freshwater Stream/River Environment: Receiving Water: Stour Brook Status: Pre National Rivers Authority Legislation where issue date < 01/09/1989 Positional Accuracy: Approximate location provided by supplier</p>	A12SW (W)	862	2	567000 245000
24	<p>Discharge Consents</p> <p>Operator: The Residents Property Type: Not Supplied Location: Rookwood Way, Haverhill, Suffolk Authority: Environment Agency, Anglian Region Catchment Area: Not Supplied Reference: Pr2nfe08065 Permit Version: 1 Effective Date: 14th June 1965 Issued Date: 14th June 1965 Revocation Date: 25th February 1993 Discharge Type: Discharge Of Other Matter-Surface Water Discharge: Freshwater Stream/River Environment: Receiving Water: Unknown Trib. Stour Brook Status: Pre National Rivers Authority Legislation where issue date < 01/09/1989 Positional Accuracy: Located by supplier to within 100m</p>	A7NW (SW)	862	2	567200 244500

Map ID	Details	Quadrant Reference (Compass Direction)	Estimated Distance From Site	Contact	NGR
25	<p>Discharge Consents</p> <p>Operator: Labspace Ltd Property Type: MINERAL/GRAVEL EXTRACTION/QUARRYING Location: Gravel Workings At Ulting, Maldon, Essex Authority: Environment Agency, Anglian Region Catchment Area: Not Given Reference: Pr2nfe02671 Permit Version: 1 Effective Date: 6th April 1971 Issued Date: 6th April 1971 Revocation Date: 23rd November 2004 Discharge Type: Discharge Of Other Matter-Surface Water Discharge: Freshwater Stream/River Environment: Receiving Water: Trib River Stour Status: Pre National Rivers Authority Legislation where issue date < 01/09/1989 Positional Accuracy: Located by supplier to within 100m</p>	A7SW (SW)	929	2	567220 244360
25	<p>Discharge Consents</p> <p>Operator: Hall Aggregates (Eastern Counties) Ltd Property Type: MINERAL/GRAVEL EXTRACTION/QUARRYING Location: Gravel Workings At Ulting, Maldon, Essex Authority: Environment Agency, Anglian Region Catchment Area: Not Supplied Reference: Pr2nfe02571 Permit Version: 1 Effective Date: 18th March 1971 Issued Date: 18th March 1971 Revocation Date: 5th March 1992 Discharge Type: Miscellaneous Discharges - Mine / Groundwater As Raised Discharge: Freshwater Stream/River Environment: Receiving Water: River Chelmer Status: Pre National Rivers Authority Legislation where issue date < 01/09/1989 Positional Accuracy: Located by supplier to within 10m</p>	A7SW (SW)	929	2	567220 244360
26	<p>Discharge Consents</p> <p>Operator: The Residents Property Type: Not Supplied Location: Res. Devlpt Gt Wilsey, Coupals Road, Haverhill, Suffolk Authority: Environment Agency, Anglian Region Catchment Area: Not Supplied Reference: Pr2nfe05674 Permit Version: 1 Effective Date: 15th May 1974 Issued Date: 15th May 1974 Revocation Date: 4th March 1993 Discharge Type: Discharge Of Other Matter-Surface Water Discharge: Freshwater Stream/River Environment: Receiving Water: Trib Stour Brook Status: Pre National Rivers Authority Legislation where issue date < 01/09/1989 Positional Accuracy: Located by supplier to within 10m</p>	A14SE (E)	932	2	568880 244820
27	<p>Discharge Consents</p> <p>Operator: The Residents Property Type: Not Supplied Location: Queen Street, Haverhill, Suffolk Authority: Environment Agency, Anglian Region Catchment Area: Not Supplied Reference: Pr2nfe01563 Permit Version: 1 Effective Date: 21st February 1963 Issued Date: 21st February 1963 Revocation Date: 8th March 1993 Discharge Type: Discharge Of Other Matter-Surface Water Discharge: Freshwater Stream/River Environment: Receiving Water: Stour Brook Status: Pre National Rivers Authority Legislation where issue date < 01/09/1989 Positional Accuracy: Located by supplier to within 100m</p>	A17SW (NW)	958	2	567100 245700

Map ID	Details	Quadrant Reference (Compass Direction)	Estimated Distance From Site	Contact	NGR
28	<p>Discharge Consents</p> <p>Operator: Edwin Brian Taylor Property Type: WWTW (NOT WATER CO) (NOT STP AT A PRIVATE PREMISES) Location: Copse Hall, Haverhill, Suffolk, Cb9 7bj Authority: Environment Agency, Anglian Region Catchment Area: Not Given Reference: Prenf11373 Permit Version: 1 Effective Date: 7th August 1998 Issued Date: 7th August 1998 Revocation Date: Not Supplied Discharge Type: Sewage Discharges - Final/Treated Effluent - Not Water Company Discharge: Freshwater Stream/River Environment: Receiving Water: Tributary Stour Brook Status: Post National Rivers Authority Legislation where issue date > 31/08/1989 Positional Accuracy: Located by supplier to within 100m</p>	A7SE (SW)	965	2	567510 244090
29	<p>Integrated Pollution Controls</p> <p>Name: Genzyme Ltd Location: 37 Hollands Road, HAVERHILL, Suffolk, CB9 8PU Authority: Environment Agency, Anglian Region Permit Reference: AW7185 Dated: 3rd April 1997 Process Type: IPC minor (non-substantial) variation to previous variation Description: 4.2 A (D) Manufacture and use of Organic Chemicals within the Chemical Industry Status: Authorisation superseded by a substantial or non substantial variation Positional Accuracy: Automatically positioned to the address</p>	A7NE (SW)	542	2	567453 244697
29	<p>Integrated Pollution Controls</p> <p>Name: Genzyme Ltd Location: 37 Hollands Road, Haverhill, Suffolk, CB9 8PU Authority: Environment Agency, Anglian Region Permit Reference: Bk7277 Dated: 29th March 2001 Process Type: IPC minor (non-substantial) variation to previous variation Description: 4.2 A (A) Manufacture and use of Organic Chemicals within the Chemical Industry Status: Authorisation superseded by a substantial or non substantial variation Positional Accuracy: Automatically positioned to the address</p>	A7NE (SW)	545	2	567448 244697
29	<p>Integrated Pollution Controls</p> <p>Name: Genzyme Ltd Location: 37 Hollands Road, HAVERHILL, Suffolk, CB9 8PU Authority: Environment Agency, Anglian Region Permit Reference: BD6956 Dated: 24th November 1998 Process Type: IPC minor (non-substantial) variation to previous variation Description: 4.2 A (D) Manufacture and use of Organic Chemicals within the Chemical Industry Status: Authorisation superseded by a substantial or non substantial variation Positional Accuracy: Automatically positioned to the address</p>	A7NE (SW)	545	2	567448 244697
29	<p>Integrated Pollution Controls</p> <p>Name: Genzyme Ltd Location: 37, Hollands Road, Haverhill, Suffolk, CB9 8PU Authority: Environment Agency, Anglian Region Permit Reference: CA9520 Dated: 9th November 2006 Process Type: IPC minor (non-substantial) variation to previous variation Description: 4.2 A (D) Manufacture and use of Organic Chemicals within the Chemical Industry Status: Revoked - Now IPPC Positional Accuracy: Automatically positioned to the address</p>	A7NE (SW)	546	2	567448 244697
29	<p>Integrated Pollution Controls</p> <p>Name: Genzyme Ltd Location: 37 Hollands Road, HAVERHILL, Suffolk, CB9 8PU Authority: Environment Agency, Anglian Region Permit Reference: By8004 Dated: 23rd December 2004 Process Type: IPC minor (non-substantial) variation to previous variation Description: 4.2 A (D) Manufacture and use of Organic Chemicals within the Chemical Industry Status: Authorisation superseded by a substantial or non substantial variation Positional Accuracy: Automatically positioned to the address</p>	A7NE (SW)	546	2	567448 244697

Map ID	Details	Quadrant Reference (Compass Direction)	Estimated Distance From Site	Contact	NGR
29	<p>Integrated Pollution Controls</p> <p>Name: Genzyme Ltd Location: 37 Hollands Road, HAVERHILL, Suffolk, CB9 8PU Authority: Environment Agency, Anglian Region Permit Reference: Bw2447 Dated: 14th November 2003 Process Type: IPC minor (non-substantial) variation to previous variation Description: 4.2 A (D) Manufacture and use of Organic Chemicals within the Chemical Industry Status: Authorisation superseded by a substantial or non substantial variation Positional Accuracy: Automatically positioned to the address</p>	A7NE (SW)	546	2	567448 244697
29	<p>Integrated Pollution Controls</p> <p>Name: Genzyme Ltd Location: 37 Hollands Road, HAVERHILL, Suffolk, CB9 8PU Authority: Environment Agency, Anglian Region Permit Reference: Bu7707 Dated: 14th June 2003 Process Type: IPC minor (non-substantial) variation to previous variation Description: 4.2 A (D) Manufacture and use of Organic Chemicals within the Chemical Industry Status: Authorisation superseded by a substantial or non substantial variation Positional Accuracy: Automatically positioned to the address</p>	A7NE (SW)	546	2	567448 244697
29	<p>Integrated Pollution Controls</p> <p>Name: Genzyme Ltd Location: 37 Hollands Road, HAVERHILL, Suffolk, CB9 8PU Authority: Environment Agency, Anglian Region Permit Reference: Bm6735 Dated: 26th March 2002 Process Type: IPC major (substantial) variation Description: 4.2 A (D) Manufacture and use of Organic Chemicals within the Chemical Industry Status: Authorisation superseded by a substantial or non substantial variation Positional Accuracy: Automatically positioned to the address</p>	A7NE (SW)	546	2	567448 244697
29	<p>Integrated Pollution Controls</p> <p>Name: Genzyme Ltd Location: 37 Hollands Road, HAVERHILL, Suffolk, CB9 8PU Authority: Environment Agency, Anglian Region Permit Reference: B14621 Dated: 22nd October 2001 Process Type: IPC major (substantial) variation Description: 4.2 A (D) Manufacture and use of Organic Chemicals within the Chemical Industry Status: Authorisation superseded by a substantial or non substantial variation Positional Accuracy: Automatically positioned to the address</p>	A7NE (SW)	546	2	567448 244697
29	<p>Integrated Pollution Controls</p> <p>Name: Genzyme Ltd Location: 37 Hollands Road, HAVERHILL, Suffolk, CB9 8PU Authority: Environment Agency, Anglian Region Permit Reference: Bi4373 Dated: 8th May 2000 Process Type: IPC minor (non-substantial) variation to previous variation Description: 4.2 A (D) Manufacture and use of Organic Chemicals within the Chemical Industry Status: Authorisation superseded by a substantial or non substantial variation Positional Accuracy: Automatically positioned to the address</p>	A7NE (SW)	546	2	567448 244697
29	<p>Integrated Pollution Controls</p> <p>Name: Genzyme Ltd Location: 37 Hollands Road, HAVERHILL, Suffolk, CB9 8PU Authority: Environment Agency, Anglian Region Permit Reference: BH0046 Dated: 13th January 2000 Process Type: IPC major (substantial) variation Description: 4.2 A (D) Manufacture and use of Organic Chemicals within the Chemical Industry Status: Authorisation superseded by a substantial or non substantial variation Positional Accuracy: Automatically positioned to the address</p>	A7NE (SW)	546	2	567448 244697
29	<p>Integrated Pollution Controls</p> <p>Name: Genzyme Ltd Location: 37 Hollands Road, HAVERHILL, Suffolk, CB9 8PU Authority: Environment Agency, Anglian Region Permit Reference: AK6730 Dated: 31st March 1994 Process Type: IPC application for process that was regulated by HMIP for air releases under previous legislation Description: 4.2 A (D) Manufacture and use of Organic Chemicals within the Chemical Industry Status: Authorisation superseded by a substantial or non substantial variation Positional Accuracy: Automatically positioned to the address</p>	A7NE (SW)	549	2	567448 244692

Map ID	Details	Quadrant Reference (Compass Direction)	Estimated Distance From Site	Contact	NGR
30	<p>Integrated Pollution Controls</p> <p>Name: Micrometics Ltd Location: 19 Hollands Road, HAVERHILL, Suffolk, CB9 8PU Authority: Environment Agency, Anglian Region Permit Reference: AL7804 Dated: 26th January 1994 Process Type: Application since found to be exempt from IPC Description: 4.3 A (E) Acid processes within the Chemical Industry Status: Application since found to be exempt from IPC Positional Accuracy: Unknown</p>	A8NW (SW)	547	2	567603 244520
31	<p>Integrated Pollution Controls</p> <p>Name: Deltech Europe Ltd Location: Raymond Court, Piperell Way, Haverhill, Suffolk, CB9 8PH Authority: Environment Agency, Anglian Region Permit Reference: Bm3973 Dated: 14th January 2002 Process Type: IPC minor (non-substantial) variation to previous variation Description: 4.2 A (D) Manufacture and use of Organic Chemicals within the Chemical Industry Status: Revoked - Now IPPC Positional Accuracy: Automatically positioned to the address</p>	A7NE (SW)	670	2	567464 244477
31	<p>Integrated Pollution Controls</p> <p>Name: Deltech Europe Ltd Location: Raymond Court, Piperell Way, Haverhill, Suffolk, CB9 8PH Authority: Environment Agency, Anglian Region Permit Reference: Bj8138 Dated: 23rd November 2000 Process Type: IPC minor (non-substantial) variation to previous variation Description: 4.2 A (D) Manufacture and use of Organic Chemicals within the Chemical Industry Status: Authorisation superseded by a substantial or non substantial variation Positional Accuracy: Automatically positioned to the address</p>	A7NE (SW)	670	2	567464 244477
31	<p>Integrated Pollution Controls</p> <p>Name: Deltech Europe Ltd Location: Raymond Court, Piperell Way, Haverhill, Suffolk, CB9 8PH Authority: Environment Agency, Anglian Region Permit Reference: BD9629 Dated: 24th November 1998 Process Type: IPC minor (non-substantial) variation to previous variation Description: 4.2 A (D) Manufacture and use of Organic Chemicals within the Chemical Industry Status: Authorisation superseded by a substantial or non substantial variation Positional Accuracy: Automatically positioned to the address</p>	A7NE (SW)	670	2	567464 244477
31	<p>Integrated Pollution Controls</p> <p>Name: Deltech Europe Ltd Location: Raymond Court, Piperell Way, Haverhill, Suffolk, CB9 8PH Authority: Environment Agency, Anglian Region Permit Reference: AK9160 Dated: 22nd April 1994 Process Type: IPC new application Description: 4.2 A (D) Manufacture and use of Organic Chemicals within the Chemical Industry Status: Authorisation superseded by a substantial or non substantial variation Positional Accuracy: Automatically positioned to the address</p>	A7NE (SW)	670	2	567464 244477
32	<p>Integrated Pollution Controls</p> <p>Name: Olympus Organics Ltd Location: 15 Rookwood Way, Haverhill, Suffolk, CB9 8PB Authority: Environment Agency, Anglian Region Permit Reference: BD9882 Dated: 24th November 1998 Process Type: IPC minor (non-substantial) variation to previous variation Description: 4.2 A (D) Manufacture and use of Organic Chemicals within the Chemical Industry Status: Revoked - Now IPPC Positional Accuracy: Automatically positioned to the address</p>	A12SW (SW)	800	2	567150 244715
32	<p>Integrated Pollution Controls</p> <p>Name: Olympus Organics Ltd Location: 15 Rookwood Way, Haverhill, Suffolk, CB9 8PB Authority: Environment Agency, Anglian Region Permit Reference: AY9065 Dated: 5th September 1997 Process Type: IPC new application Description: 4.2 A (D) Manufacture and use of Organic Chemicals within the Chemical Industry Status: Authorisation superseded by a substantial or non substantial variation Positional Accuracy: Automatically positioned to the address</p>	A12SW (SW)	800	2	567150 244715

Map ID	Details	Quadrant Reference (Compass Direction)	Estimated Distance From Site	Contact	NGR
32	<p>Integrated Pollution Controls</p> <p>Name: Deltech Europe Ltd Location: 15 Rookwood Way, Haverhill, Suffolk, CB9 8PB Authority: Environment Agency, Anglian Region Permit Reference: AY7852 Dated: 12th August 1997 Process Type: IPC major (substantial) variation Description: 4.2 A (D) Manufacture and use of Organic Chemicals within the Chemical Industry Status: Authorisation superseded by a substantial or non substantial variation Positional Accuracy: Automatically positioned to the address</p>	A12SW (SW)	800	2	567150 244715
33	<p>Integrated Pollution Controls</p> <p>Name: Blagden Chemicals Ltd Location: 6 Piperell Way, HAVERHILL, Suffolk, CB9 8PH Authority: Environment Agency, Anglian Region Permit Reference: BC7221 Dated: 24th November 1998 Process Type: IPC minor (non-substantial) variation to previous variation Description: 4.2 A (C) Manufacture and use of Organic Chemicals within the Chemical Industry Status: Authorisation revoked Positional Accuracy: Automatically positioned to the address</p>	A7NE (SW)	869	2	567274 244390
33	<p>Integrated Pollution Controls</p> <p>Name: Blagden Chemicals Ltd Location: 6 Piperell Way, HAVERHILL, Suffolk, CB9 8PH Authority: Environment Agency, Anglian Region Permit Reference: AK9151 Dated: 30th April 1994 Process Type: IPC application for process that was regulated by HMIP for air releases under previous legislation Description: 4.2 A (C) Manufacture and use of Organic Chemicals within the Chemical Industry Status: Authorisation superseded by a substantial or non substantial variation Positional Accuracy: Automatically positioned to the address</p>	A7NE (SW)	869	2	567269 244395
33	<p>Integrated Pollution Controls</p> <p>Name: Blagden Chemicals Ltd Location: Piperell Way, HAVERHILL, Suffolk, CB9 8PH Authority: Environment Agency, Anglian Region Permit Reference: BC8244 Dated: 24th November 1998 Process Type: IPC minor (non-substantial) variation to previous variation Description: 4.2 A (D) Manufacture and use of Organic Chemicals within the Chemical Industry Status: Authorisation revoked Positional Accuracy: Automatically positioned to the address</p>	A7NE (SW)	872	2	567269 244390
33	<p>Integrated Pollution Controls</p> <p>Name: Blagden Chemicals Ltd Location: Piperell Way, HAVERHILL, Suffolk, CB9 8PH Authority: Environment Agency, Anglian Region Permit Reference: BC8236 Dated: 24th November 1998 Process Type: IPC minor (non-substantial) variation to previous variation Description: 4.2 A (D) Manufacture and use of Organic Chemicals within the Chemical Industry Status: Authorisation revoked Positional Accuracy: Automatically positioned to the address</p>	A7NE (SW)	876	2	567269 244385
33	<p>Integrated Pollution Controls</p> <p>Name: Blagden Chemicals Ltd Location: Piperell Way, HAVERHILL, Suffolk, CB9 8PH Authority: Environment Agency, Anglian Region Permit Reference: AM4436 Dated: 27th July 1994 Process Type: IPC application for process that was regulated by HMIP for air releases under previous legislation Description: 4.2 A (D) Manufacture and use of Organic Chemicals within the Chemical Industry Status: Authorisation superseded by a substantial or non substantial variation Positional Accuracy: Automatically positioned to the address</p>	A7NE (SW)	876	2	567264 244390

Map ID	Details	Quadrant Reference (Compass Direction)	Estimated Distance From Site	Contact	NGR
33	<p>Integrated Pollution Controls</p> <p>Name: Blagden Chemicals Ltd Location: Piperell Way, HAVERHILL, Suffolk, CB9 8PH Authority: Environment Agency, Anglian Region Permit Reference: AM4444 Dated: 27th July 1994 Process Type: IPC application for process that was regulated by HMIP for air releases under previous legislation Description: 4.2 A (D) Manufacture and use of Organic Chemicals within the Chemical Industry Status: Authorisation superseded by a substantial or non substantial variation Positional Accuracy: Automatically positioned to the address</p>	A7NE (SW)	879	2	567264 244385
34	<p>Integrated Pollution Controls</p> <p>Name: International Flavours And Fragrances Iff (Gb) Ltd Location: Duddery Hill, HAVERHILL, Suffolk, CB9 8DR Authority: Environment Agency, Anglian Region Permit Reference: AT3256 Dated: 13th December 1995 Process Type: IPC minor (non-substantial) variation to previous variation Description: 4.2 A (D) Manufacture and use of Organic Chemicals within the Chemical Industry Status: Authorisation superseded by a substantial or non substantial variation Positional Accuracy: Manually positioned to the road within the address or location</p>	A12SW (W)	997	2	566905 244805
34	<p>Integrated Pollution Controls</p> <p>Name: International Flavours And Fragrances Iff (Gb) Ltd Location: Duddery Hill, HAVERHILL, Suffolk, CB9 8DR Authority: Environment Agency, Anglian Region Permit Reference: AP6486 Dated: 31st January 1995 Process Type: IPC minor (non-substantial) variation to previous variation Description: 4.2 A (D) Manufacture and use of Organic Chemicals within the Chemical Industry Status: Authorisation superseded by a substantial or non substantial variation Positional Accuracy: Manually positioned to the road within the address or location</p>	A12SW (W)	998	2	566905 244800
34	<p>Integrated Pollution Controls</p> <p>Name: International Flavours And Fragrances Iff (Gb) Ltd Location: Duddery Hill, HAVERHILL, Suffolk, CB9 8DR Authority: Environment Agency, Anglian Region Permit Reference: AN7023 Dated: 7th October 1994 Process Type: IPC major (substantial) variation Description: 4.2 A (D) Manufacture and use of Organic Chemicals within the Chemical Industry Status: Authorisation superseded by a substantial or non substantial variation Positional Accuracy: Manually positioned to the road within the address or location</p>	A12SW (W)	999	2	566905 244795
35	<p>Integrated Pollution Controls</p> <p>Name: International Flavours And Fragrances Iff (Gb) Ltd Location: Duddery Hill, HAVERHILL, Suffolk, CB9 8LG Authority: Environment Agency, Anglian Region Permit Reference: BD3205 Dated: 24th November 1998 Process Type: IPC minor (non-substantial) variation to previous variation Description: 4.2 A (D) Manufacture and use of Organic Chemicals within the Chemical Industry Status: Revoked - Now IPPC Positional Accuracy: Automatically positioned to the address</p>	A11SE (W)	1000	2	566879 244889

Map ID	Details	Quadrant Reference (Compass Direction)	Estimated Distance From Site	Contact	NGR
36	<p>Integrated Pollution Prevention And Control</p> <p>Name: Euroapi Uk Limited Location: Euroapi Uk Limited - Haverhill Operations - Epr/Bm6883iw, 37, Hollands Road,, HAVERHILL, Suffolk, CB9 8PU Authority: Environment Agency, Anglian Region Permit Reference: BP3709MS Original Permit Ref: Bm6883iw Effective Date: 10th June 2021 Status: Effective Application Type: Variation App. Sub Type: Minor Positional Accuracy: Located by supplier to within 100m Activity Code: 5.4 A(1) a) (i) Activity Description: DISPOSAL OF > 50 T/D NON-HAZARDOUS WASTE (> 100 T/D IF ONLY AD) INVOLVING BIOLOGICAL TREATMENT Primary Activity: N Activity Code: 5.4 A(1) (a) (ii) Activity Description: DISPOSAL OF > 50 T/D NON-HAZARDOUS WASTE (> 100 T/D IF ONLY AD) INVOLVING PHYSICO-CHEMICAL TREATMENT Primary Activity: N Activity Code: 4.5 A(1) (A) Activity Description: Pharmaceuticals; Producing Pharmaceuticals Using Chemical/Biological Processes Primary Activity: Y Activity Code: 4.1 A(1) (A) (IV) Activity Description: Organic Chemicals; Nitrogen Containing Compounds Eg Amines Primary Activity: N Activity Code: 4.1 A(1) (A) (III) Activity Description: Organic Chemicals; Sulphur Containing Compounds Eg Sulphides Primary Activity: N Activity Code: 4.1 A(1) (A) (II) Activity Description: Organic Chemicals; Oxygen Containing Compounds Eg Alcohols Primary Activity: N</p>	A7NE (SW)	542	2	567450 244700
36	<p>Integrated Pollution Prevention And Control</p> <p>Name: Genzyme Limited Location: Genzyme Ltd, Haverhill Operations Epr/Bm6883iw, 37, Hollands Road,, HAVERHILL, Suffolk, CB9 8PU Authority: Environment Agency, Anglian Region Permit Reference: SP3908PP Original Permit Ref: Bm6883iw Effective Date: 3rd February 2020 Status: Superseded By Variation Application Type: Variation App. Sub Type: Standard Positional Accuracy: Located by supplier to within 100m Activity Code: 4.1 A(1) (A) (IV) Activity Description: Organic Chemicals; Nitrogen Containing Compounds Eg Amines Primary Activity: N Activity Code: 5.4 A(1) a) (i) Activity Description: DISPOSAL OF > 50 T/D NON-HAZARDOUS WASTE (> 100 T/D IF ONLY AD) INVOLVING BIOLOGICAL TREATMENT Primary Activity: N Activity Code: 4.1 A(1) (A) (III) Activity Description: Organic Chemicals; Sulphur Containing Compounds Eg Sulphides Primary Activity: N Activity Code: 4.5 A(1) (A) Activity Description: Pharmaceuticals; Producing Pharmaceuticals Using Chemical/Biological Processes Primary Activity: Y Activity Code: 4.1 A(1) (A) (II) Activity Description: Organic Chemicals; Oxygen Containing Compounds Eg Alcohols Primary Activity: N Activity Code: 5.4 A(1) (a) (ii) Activity Description: DISPOSAL OF > 50 T/D NON-HAZARDOUS WASTE (> 100 T/D IF ONLY AD) INVOLVING PHYSICO-CHEMICAL TREATMENT Primary Activity: N</p>	A7NE (SW)	542	2	567450 244700

Map ID	Details	Quadrant Reference (Compass Direction)	Estimated Distance From Site	Contact	NGR
36	<p>Integrated Pollution Prevention And Control</p> <p>Name: Genzyme Ltd Location: Genzyme Ltd, Haverhill Operations Epr/Bm6883iw, 37, Hollands Road,, HAVERHILL, Suffolk, CB9 8PU Authority: Environment Agency, Anglian Region Permit Reference: RP3132VM Original Permit Ref: Bm6883iw Effective Date: 4th July 2014 Status: Superseded By Variation Application Type: Variation App. Sub Type: Standard Positional Accuracy: Located by supplier to within 100m Activity Code: 4.5 A(1) (A) Activity Description: Pharmaceuticals; Producing Pharmaceuticals Using Chemical/Biological Processes Primary Activity: Y Activity Code: 4.1 A(1) (A) (II) Activity Description: Organic Chemicals; Oxygen Containing Compounds Eg Alcohols Primary Activity: N</p>	A7NE (SW)	542	2	567450 244700
36	<p>Integrated Pollution Prevention And Control</p> <p>Name: Genzyme Ltd Location: Genzyme Ltd, Haverhill Operations, 37, Hollands Road,, HAVERHILL, Suffolk, CB9 8PU Authority: Environment Agency, Anglian Region Permit Reference: GP3137CK Original Permit Ref: Bm6883iw Effective Date: 19th September 2012 Status: Superseded By Variation Application Type: Variation App. Sub Type: Simple Standard Variation Positional Accuracy: Located by supplier to within 100m Activity Code: 4.1 A(1) (A) (II) Activity Description: Organic Chemicals; Oxygen Containing Compounds Eg Alcohols Primary Activity: N Activity Code: 4.5 A(1) (A) Activity Description: Pharmaceuticals; Producing Pharmaceuticals Using Chemical/Biological Processes Primary Activity: Y</p>	A7NE (SW)	542	2	567450 244700
36	<p>Integrated Pollution Prevention And Control</p> <p>Name: Genzyme Ltd Location: Genzyme Ltd, Haverhill Operations, 37, Hollands Road,, HAVERHILL, Suffolk, CB9 8PU Authority: Environment Agency, Anglian Region Permit Reference: NP3837XS Original Permit Ref: Bm6883iw Effective Date: 3rd July 2008 Status: Superseded By Variation Application Type: Variation App. Sub Type: Standard Positional Accuracy: Located by supplier to within 10m Activity Code: 4.5 A(1) (A) Activity Description: Pharmaceuticals; Producing Pharmaceuticals Using Chemical/Biological Processes Primary Activity: Y Activity Code: 4.1 A(1) (A) (II) Activity Description: Organic Chemicals; Oxygen Containing Compounds Eg Alcohols Primary Activity: N</p>	A7NE (SW)	542	2	567450 244700
36	<p>Integrated Pollution Prevention And Control</p> <p>Name: Genzyme Ltd Location: Genzyme Ltd, Haverhill Operations, 37,Hollands Road, ,, HAVERHILL, Suffolk, CB9 8PU Authority: Environment Agency, Anglian Region Permit Reference: DP3235HK Original Permit Ref: Bm6883iw Effective Date: 10th March 2011 Status: Superseded By Variation Application Type: Variation App. Sub Type: Minor Positional Accuracy: Automatically positioned to the address Activity Code: 4.5 A(1) (A) Activity Description: Pharmaceuticals; Producing Pharmaceuticals Using Chemical/Biological Processes Primary Activity: Y Activity Code: 4.1 A(1) (A) (II) Activity Description: Organic Chemicals; Oxygen Containing Compounds Eg Alcohols Primary Activity: N</p>	A7NE (SW)	545	2	567448 244697

Map ID	Details	Quadrant Reference (Compass Direction)	Estimated Distance From Site	Contact	NGR
36	<p>Integrated Pollution Prevention And Control</p> <p>Name: Genzyme Ltd Location: Genzyme Ltd, Haverhill Operations, 37,Hollands Road, ,, HAVERHILL, Suffolk, CB9 8PU Authority: Environment Agency, Anglian Region Permit Reference: HP3334UB Original Permit Ref: Bm6883iw Effective Date: 10th August 2007 Status: Superseded By Variation Application Type: Variation App. Sub Type: Simple Standard Variation Positional Accuracy: Automatically positioned to the address Activity Code: 4.1 A(1) (A) (II) Activity Description: Organic Chemicals; Oxygen Containing Compounds Eg Alcohols Primary Activity: N Activity Code: 4.5 A(1) (A) Activity Description: Pharmaceuticals; Producing Pharmaceuticals Using Chemical/Biological Processes Primary Activity: Y</p>	A7NE (SW)	545	2	567448 244697
36	<p>Integrated Pollution Prevention And Control</p> <p>Name: Genzyme Ltd Location: Genzyme Ltd, Haverhill Operations, 37,Hollands Road, ,, HAVERHILL, Suffolk, CB9 8PU Authority: Environment Agency, Anglian Region Permit Reference: BM6883IW Original Permit Ref: Bm6883iw Effective Date: 7th December 2006 Status: Superseded By Variation Application Type: Application App. Sub Type: New Positional Accuracy: Automatically positioned to the address Activity Code: 4.1 A(1) (A) (II) Activity Description: Organic Chemicals; Oxygen Containing Compounds Eg Alcohols Primary Activity: N Activity Code: 4.5 A(1) (A) Activity Description: Pharmaceuticals; Producing Pharmaceuticals Using Chemical/Biological Processes Primary Activity: Y</p>	A7NE (SW)	545	2	567448 244697
37	<p>Integrated Pollution Prevention And Control</p> <p>Name: Cornelius Specialties Limited Location: Cornelius Specialties Limited, 15c & 25c, Rookwood Way,,Haverhill, Suffolk, CB9 8PB Authority: Environment Agency, Anglian Region Permit Reference: UP3837QS Original Permit Ref: Ep3234lf Effective Date: 26th August 2020 Status: Effective Application Type: Variation App. Sub Type: Standard Positional Accuracy: Located by supplier to within 10m Activity Code: 4.1 A(1) (A) (IV) Activity Description: Organic Chemicals; Nitrogen Containing Compounds Eg Amines Primary Activity: N Activity Code: 4.1 A(1) (A) (V) Activity Description: Organic Chemicals; Phosphorus Containing Compounds Eg Substituted Phosphines Primary Activity: N Activity Code: 4.1 A(1) (A) (VII) Activity Description: Organic Chemicals; Organometallic Compounds Eg Lead Alkyls Primary Activity: N Activity Code: 4.1 A(1) (A) (III) Activity Description: Organic Chemicals; Sulphur Containing Compounds Eg Sulphides Primary Activity: N Activity Code: 4.1 A(1) (A) (II) Activity Description: Organic Chemicals; Oxygen Containing Compounds Eg Alcohols Primary Activity: N Activity Code: 4.1 A(1) (A) (I) Activity Description: Organic Chemicals; Hydrocarbons Eg Aromatics Primary Activity: Y Activity Code: 4.1 A(1) (A) (VI) Activity Description: Organic Chemicals; Halogen Containing Compounds Eg Halocarbons Primary Activity: N</p>	A7NE (SW)	572	2	567510 244570

Map ID	Details	Quadrant Reference (Compass Direction)	Estimated Distance From Site	Contact	NGR
38	<p>Integrated Pollution Prevention And Control</p> <p>Name: Deltech Europe Ltd Location: Haverhill Resins, Deltech Europe Ltd, Piperell Way,,, HAVERHILL, Suffolk, CB9 8PH Authority: Environment Agency, Anglian Region Permit Reference: JP3739EU Original Permit Ref: Qp3931sn Effective Date: 13th May 2014 Status: Effective Application Type: Variation App. Sub Type: Standard Positional Accuracy: Automatically positioned to the address Activity Code: 4.1 A(1) (A) (VIII) Activity Description: Organic Chemicals; Plastic Materials Eg Polymers Primary Activity: Y</p>	A7NE (SW)	670	2	567464 244477
38	<p>Integrated Pollution Prevention And Control</p> <p>Name: Deltech Europe Ltd Location: Raymond Court, Piperell Way, Haverhill, Suffolk, CB9 8PH Authority: Environment Agency, Anglian Region Permit Reference: QP3931SN Original Permit Ref: Qp3931sn Effective Date: 2nd October 2006 Status: Superseded By Variation Application Type: Application App. Sub Type: New Positional Accuracy: Automatically positioned to the address Activity Code: 4.1 A(1) (A) (VIII) Activity Description: Organic Chemicals; Plastic Materials Eg Polymers Primary Activity: Y</p>	A7NE (SW)	670	2	567464 244477
39	<p>Integrated Pollution Prevention And Control</p> <p>Name: Cornelius Specialties Limited Location: Rookwood Way Haverhill Chemicals, 15 ROOKWOOD WAY,,, HAVERHILL, SUFFOLK, CB9 8PB Authority: Environment Agency, Anglian Region Permit Reference: Bu6506ib Original Permit Ref: Bu6506ib Effective Date: 1st December 2003 Status: Superseded By Variation Application Type: Application App. Sub Type: New Positional Accuracy: Automatically positioned to the address Activity Code: 4.1 A(1) (A) (VII) Activity Description: Organic Chemicals; Organometallic Compounds Eg Lead Alkyls Primary Activity: N Activity Code: 4.1 A(1) (A) (V) Activity Description: Organic Chemicals; Phosphorus Containing Compounds Eg Substituted Phosphines Primary Activity: N Activity Code: 4.1 A(1) (A) (IV) Activity Description: Organic Chemicals; Nitrogen Containing Compounds Eg Amines Primary Activity: N Activity Code: 4.1 A(1) (A) (III) Activity Description: Organic Chemicals; Sulphur Containing Compounds Eg Sulphides Primary Activity: N Activity Code: 4.1 A(1) (A) (II) Activity Description: Organic Chemicals; Oxygen Containing Compounds Eg Alcohols Primary Activity: N Activity Code: 4.1 A(1) (A) (I) Activity Description: Organic Chemicals; Hydrocarbons Eg Aromatics Primary Activity: Y Activity Code: 4.1 A(1) (A) (VI) Activity Description: Organic Chemicals; Halogen Containing Compounds Eg Halocarbons Primary Activity: N</p>	A12SW (SW)	800	2	567150 244715

Map ID	Details	Quadrant Reference (Compass Direction)	Estimated Distance From Site	Contact	NGR
39	<p>Integrated Pollution Prevention And Control</p> <p>Name: Cornelius Specialties Limited Location: Rookwood Way Haverhill Chemicals - Epr/Ep3234lf, 15c, Rookwood Way,, Haverhill, Suffolk, CB9 8PB Authority: Environment Agency, Anglian Region Permit Reference: EP3234LF Original Permit Ref: Ep3234lf Effective Date: 26th June 2006 Status: Superseded By Variation Application Type: Transfer App. Sub Type: Whole without Fit and Proper Person Positional Accuracy: Manually positioned to the address or location Activity Code: 4.1 A(1) (A) (VII) Activity Description: Organic Chemicals; Organometallic Compounds Eg Lead Alkyls Primary Activity: N Activity Code: 4.1 A(1) (A) (VI) Activity Description: Organic Chemicals; Halogen Containg Compounds Eg Halocarbons Primary Activity: N Activity Code: 4.1 A(1) (A) (I) Activity Description: Organic Chemicals; Hydrocarbons Eg Aromatics Primary Activity: Y Activity Code: 4.1 A(1) (A) (II) Activity Description: Organic Chemicals; Oxygen Containing Compounds Eg Alcohols Primary Activity: N Activity Code: 4.1 A(1) (A) (III) Activity Description: Organic Chemicals; Sulphur Containing Compounds Eg Sulphides Primary Activity: N Activity Code: 4.1 A(1) (A) (IV) Activity Description: Organic Chemicals; Nitrogen Containing Compounds Eg Amines Primary Activity: N Activity Code: 4.1 A(1) (A) (V) Activity Description: Organic Chemicals; Phosphorus Containing Compounds Eg Substituted Phosphines Primary Activity: N</p>	A12SW (SW)	801	2	567149 244714
40	<p>Local Authority Pollution Prevention and Controls</p> <p>Name: Project Office Furniture Location: Hamlet Green, Haverhill, Cb9 8qj Authority: St Edmundsbury Borough Council (now part of West Suffolk Council), Environmental Health & Housing Services Permit Reference: 920038 Dated: Not Supplied Process Type: Local Authority Pollution Prevention and Control Description: PG6/2 Manufacture of timber and wood-based products Status: Authorisation revoked Positional Accuracy: Located by supplier to within 10m</p>	A13SW (SW)	26	3	567870 245000
40	<p>Local Authority Pollution Prevention and Controls</p> <p>Name: Project Office Furniture Location: Hamlet Green, Haverhill, Cb9 8qj Authority: St Edmundsbury Borough Council (now part of West Suffolk Council), Environmental Health & Housing Services Permit Reference: 920038 Dated: Not Supplied Process Type: Local Authority Pollution Prevention and Control Description: PG1/12 Combustion of fuel manufactured from/or comprised of, solid waste in appliances between 0.4-3MW thermal input Status: Authorisation revoked Positional Accuracy: Located by supplier to within 10m</p>	A13SW (SW)	26	3	567870 245000
41	<p>Local Authority Pollution Prevention and Controls</p> <p>Name: North Street Garages Location: Manor Road, HAVERHILL, Suffolk, CB9 0EP Authority: St Edmundsbury Borough Council (now part of West Suffolk Council), Environmental Health & Housing Services Permit Reference: PPC/B/054 Dated: 10th September 1998 Process Type: Local Authority Pollution Prevention and Control Description: PG1/14 Petrol filling station Status: Permitted Positional Accuracy: Manually positioned to the address or location</p>	A13NW (NW)	68	3	567788 245123
42	<p>Local Authority Pollution Prevention and Controls</p> <p>Name: Workspace Office Solutions Location: Hamlet Green, HAVERHILL, Suffolk, CB9 8QJ Authority: St Edmundsbury Borough Council (now part of West Suffolk Council), Environmental Health & Housing Services Permit Reference: Ppc/B/069 Dated: 21st April 2004 Process Type: Local Authority Pollution Prevention and Control Description: PG6/31 Powder coating processes (including sheradizing) Status: Authorisation revoked Positional Accuracy: Manually positioned to the address or location</p>	A13SW (SW)	144	3	567779 244924

Map ID	Details	Quadrant Reference (Compass Direction)	Estimated Distance From Site	Contact	NGR
42	<p>Local Authority Pollution Prevention and Controls</p> <p>Name: Workspace Office Solutions Location: Hamlet Green, Haverhill, Suffolk, CB9 8QJ Authority: St Edmundsbury Borough Council (now part of West Suffolk Council), Environmental Health & Housing Services</p> <p>Permit Reference: PPC/B/069 Dated: 1st April 2003 Process Type: Local Authority Pollution Prevention and Control Description: PG6/31 Powder coating processes (including sheradizing) Status: Authorisation revoked Positional Accuracy: Manually positioned to the address or location</p>	A13SW (SW)	156	3	567777 244908
42	<p>Local Authority Pollution Prevention and Controls</p> <p>Name: Workspace Office Solutions Location: Hamlet Green, HAVERHILL, Suffolk, CB9 8QJ Authority: St Edmundsbury Borough Council (now part of West Suffolk Council), Environmental Health & Housing Services</p> <p>Permit Reference: Ppc/B/069 Dated: 1st June 1992 Process Type: Local Authority Pollution Prevention and Control Description: PG6/2 Manufacture of timber and wood-based products Status: Authorisation revoked Positional Accuracy: Automatically positioned to the address</p>	A13SW (SW)	157	3	567776 244907
42	<p>Local Authority Pollution Prevention and Controls</p> <p>Name: Project Office Furniture Plc Location: Hamlet Green, HAVERHILL, Suffolk, CB9 8QJ Authority: St Edmundsbury Borough Council (now part of West Suffolk Council), Environmental Health & Housing Services</p> <p>Permit Reference: 920128 Dated: 1st June 1992 Process Type: Local Authority Air Pollution Control Description: PG1/10 Waste derived fuel combustion processes less than 3MW Status: Authorised Positional Accuracy: Manually positioned to the address or location</p>	A13SW (SW)	157	3	567776 244907
43	<p>Local Authority Pollution Prevention and Controls</p> <p>Name: Murco Service Station Location: Sturmer Road, HAVERHILL, Suffolk, CB9 7UU Authority: St Edmundsbury Borough Council (now part of West Suffolk Council), Environmental Health & Housing Services</p> <p>Permit Reference: PPC/B/026 Dated: 23rd November 1998 Process Type: Local Authority Pollution Prevention and Control Description: PG1/14 Petrol filling station Status: Permitted Positional Accuracy: Manually positioned to the address or location</p>	A8NE (SE)	353	3	568176 244706
44	<p>Local Authority Pollution Prevention and Controls</p> <p>Name: Taylors Foundry Limited Location: 6 Hollands Road, Haverhill, Suffolk, CB9 8PU Authority: St Edmundsbury Borough Council (now part of West Suffolk Council), Environmental Health & Housing Services</p> <p>Permit Reference: Ppc/B/010 Dated: 15th July 1993 Process Type: Local Authority Pollution Prevention and Control Description: PG2/4 Iron, steel and non-ferrous metal foundry processes Status: Permitted Positional Accuracy: Manually positioned to the address or location</p>	A8NW (SW)	452	3	567621 244629
44	<p>Local Authority Pollution Prevention and Controls</p> <p>Name: Taylors Foundry Limited Location: 6 Hollands Road, HAVERHILL, Suffolk, CB9 8PP Authority: St Edmundsbury Borough Council (now part of West Suffolk Council), Environmental Health & Housing Services</p> <p>Permit Reference: 920043 Dated: 15th July 1993 Process Type: Local Authority Air Pollution Control Description: PG2/8 Copper and copper alloy processes Status: Authorised Positional Accuracy: Manually positioned to the address or location</p>	A8NW (SW)	459	3	567617 244623
44	<p>Local Authority Pollution Prevention and Controls</p> <p>Name: Taylors Foundry Limited Location: 6 Hollands Road, HAVERHILL, Suffolk, CB9 8PP Authority: St Edmundsbury Borough Council (now part of West Suffolk Council), Environmental Health & Housing Services</p> <p>Permit Reference: PPC/B/010 Dated: 15th July 1993 Process Type: Local Authority Pollution Prevention and Control Description: PG2/4 Iron, steel and non-ferrous metal foundry processes Status: Permitted Positional Accuracy: Manually positioned to the address or location</p>	A8NW (SW)	462	3	567611 244624

Map ID	Details	Quadrant Reference (Compass Direction)	Estimated Distance From Site	Contact	NGR
44	<p>Local Authority Pollution Prevention and Controls</p> <p>Name: Taylors Foundry Limited Location: 6 Hollands Road, HAVERHILL, Suffolk, CB9 8PP Authority: St Edmundsbury Borough Council (now part of West Suffolk Council), Environmental Health & Housing Services</p> <p>Permit Reference: 920043 Dated: 15th July 1993 Process Type: Local Authority Air Pollution Control Description: PG2/3 Electrical and rotary furnaces Status: Authorised Positional Accuracy: Manually positioned to the address or location</p>	A8NW (SW)	462	3	567612 244624
45	<p>Local Authority Pollution Prevention and Controls</p> <p>Name: Ari Propafloor Ltd Location: Falconer Road, HAVERHILL, Suffolk, CB9 7XU Authority: St Edmundsbury Borough Council (now part of West Suffolk Council), Environmental Health & Housing Services</p> <p>Permit Reference: 920113 Dated: 4th October 1993 Process Type: Local Authority Air Pollution Control Description: PG6/2 Manufacture of timber and wood-based products Status: Authorisation revoked Positional Accuracy: Automatically positioned to the address</p>	A8NE (SE)	505	3	568191 244526
46	<p>Local Authority Pollution Prevention and Controls</p> <p>Name: Magic Touch Location: 65a High Street, Haverhill, Cb9 8ah Authority: St Edmundsbury Borough Council (now part of West Suffolk Council), Environmental Health & Housing Services</p> <p>Permit Reference: EP/B/091 Dated: Not Supplied Process Type: Local Authority Pollution Prevention and Control Description: PG6/46 Dry cleaning Status: Permitted Positional Accuracy: Manually positioned to the address or location</p>	A12NE (NW)	512	3	567381 245303
47	<p>Local Authority Pollution Prevention and Controls</p> <p>Name: Taylors Foundry Limited Location: 31 Hollands Road, HAVERHILL, Suffolk, CB9 8PU Authority: St Edmundsbury Borough Council (now part of West Suffolk Council), Environmental Health & Housing Services</p> <p>Permit Reference: PPC/B/012 Dated: 15th July 1993 Process Type: Local Authority Pollution Prevention and Control Description: PG2/4 Iron, steel and non-ferrous metal foundry processes Status: Permitted Positional Accuracy: Automatically positioned to the address</p>	A7NE (SW)	514	3	567571 244590
47	<p>Local Authority Pollution Prevention and Controls</p> <p>Name: Taylors Foundry Limited Location: 31 Hollands Road, HAVERHILL, Suffolk, CB9 8PU Authority: St Edmundsbury Borough Council (now part of West Suffolk Council), Environmental Health & Housing Services</p> <p>Permit Reference: PPC/B/010 Dated: 15th July 1993 Process Type: Local Authority Pollution Prevention and Control Description: PG2/6 Aluminium and aluminium alloy processes Status: Permitted Positional Accuracy: Automatically positioned to the address</p>	A7NE (SW)	514	3	567571 244590
47	<p>Local Authority Pollution Prevention and Controls</p> <p>Name: Taylors Foundry Limited Location: 31 Hollands Road, Haverhill, Suffolk, CB9 8PU Authority: St Edmundsbury Borough Council (now part of West Suffolk Council), Environmental Health & Housing Services</p> <p>Permit Reference: Ppc/B/010 Dated: 15th July 1993 Process Type: Local Authority Pollution Prevention and Control Description: PG2/6 Aluminium and aluminium alloy processes Status: Permitted Positional Accuracy: Manually positioned to the address or location</p>	A7NE (SW)	515	3	567571 244590
47	<p>Local Authority Pollution Prevention and Controls</p> <p>Name: Taylors Foundry Limited Location: 31 Hollands Road, HAVERHILL, Suffolk, CB9 8PU Authority: St Edmundsbury Borough Council (now part of West Suffolk Council), Environmental Health & Housing Services</p> <p>Permit Reference: PPC/B/010 Dated: 15th July 1993 Process Type: Local Authority Pollution Prevention and Control Description: PG2/7 Zinc and zinc alloy processes Status: Permitted Positional Accuracy: Automatically positioned to the address</p>	A7NE (SW)	515	3	567571 244590

Map ID	Details	Quadrant Reference (Compass Direction)	Estimated Distance From Site	Contact	NGR
47	<p>Local Authority Pollution Prevention and Controls</p> <p>Name: Taylors Foundry Limited Location: 31 Hollands Road, HAVERHILL, Suffolk, CB9 8PU Authority: St Edmundsbury Borough Council (now part of West Suffolk Council), Environmental Health & Housing Services</p> <p>Permit Reference: 920042 Dated: 15th July 1993 Process Type: Local Authority Air Pollution Control Description: PG2/8 Copper and copper alloy processes Status: Authorised Positional Accuracy: Automatically positioned to the address</p>	A7NE (SW)	515	3	567571 244590
48	<p>Local Authority Pollution Prevention and Controls</p> <p>Name: Genzyme Pharmaceuticals & Fine Chemicals Location: 37 Hollands Road, HAVERHILL, Suffolk, CB9 8PU Authority: St Edmundsbury Borough Council (now part of West Suffolk Council), Environmental Health & Housing Services</p> <p>Permit Reference: AH3997 Dated: 23rd December 1992 Process Type: Application (pre- April 1991) under SI 318, 1989 The Control of Industrial Air Pollution (Registration of Works) Regulations 1989 Description: Processes registered under S. 9 of the Alkali Act 1906 and S. 5 of the Health & Safety at Work Act 1974 Status: Authorisation revoked Positional Accuracy: Automatically positioned to the address</p>	A7NE (SW)	539	3	567453 244702
49	<p>Local Authority Pollution Prevention and Controls</p> <p>Name: Mansol (Preforms) Ltd Location: 1 Hollands Road, HAVERHILL, Suffolk, CB9 8PX Authority: St Edmundsbury Borough Council (now part of West Suffolk Council), Environmental Health & Housing Services</p> <p>Permit Reference: AH4136 Dated: 23rd December 1992 Process Type: Application (pre- April 1991) under SI 318, 1989 The Control of Industrial Air Pollution (Registration of Works) Regulations 1989 Description: Processes registered under S. 9 of the Alkali Act 1906 and S. 5 of the Health & Safety at Work Act 1974 Status: Authorisation revoked Positional Accuracy: Automatically positioned to the address</p>	A8NW (S)	545	3	567756 244442
50	<p>Local Authority Pollution Prevention and Controls</p> <p>Name: Algar Industries Finishings Ltd Location: Falconer Road, HAVERHILL, Suffolk, CB9 7XU Authority: St Edmundsbury Borough Council (now part of West Suffolk Council), Environmental Health & Housing Services</p> <p>Permit Reference: 920129 Dated: 6th December 1993 Process Type: Local Authority Pollution Prevention and Control Description: PG6/23 Coating of metal and plastic Status: Authorisation revoked Positional Accuracy: Automatically positioned to the address</p>	A8NE (S)	556	3	568147 244447
50	<p>Local Authority Pollution Prevention and Controls</p> <p>Name: Project Office Furniture Plc Location: Falconer Road, Haverhill, Suffolk, Cb9 9pu Authority: St Edmundsbury Borough Council (now part of West Suffolk Council), Environmental Health & Housing Services</p> <p>Permit Reference: 920128 Dated: 30th November 1993 Process Type: Local Authority Pollution Prevention and Control Description: PG6/31 Powder coating processes (including sheradizing) Status: Authorisation revoked Positional Accuracy: Located by supplier to within 10m</p>	A8NE (S)	565	3	568130 244430
51	<p>Local Authority Pollution Prevention and Controls</p> <p>Name: Algar Industrial Finishings Ltd Location: Falconer Road, HAVERHILL, Suffolk, CB9 7XU Authority: St Edmundsbury Borough Council (now part of West Suffolk Council), Environmental Health & Housing Services</p> <p>Permit Reference: 920129 Dated: 6th December 1993 Process Type: Local Authority Pollution Prevention and Control Description: PG6/31 Powder coating processes (including sheradizing) Status: Authorisation revoked Positional Accuracy: Located by supplier to within 10m</p>	A9NW (SE)	671	3	568410 244490

Map ID	Details	Quadrant Reference (Compass Direction)	Estimated Distance From Site	Contact	NGR
52	<p>Local Authority Pollution Prevention and Controls</p> <p>Name: Genzyme Ltd Location: 8 Rookwood Way, HAVERHILL, Suffolk, CB9 8PB Authority: St Edmundsbury Borough Council (now part of West Suffolk Council), Environmental Health & Housing Services</p> <p>Permit Reference: AH8336 Dated: 11th February 1993 Process Type: Application (pre- April 1991) under SI 318, 1989 The Control of Industrial Air Pollution (Registration of Works) Regulations 1989 Description: Processes registered under S. 9 of the Alkali Act 1906 and S. 5 of the Health & Safety at Work Act 1974 Status: Authorisation revoked Positional Accuracy: Manually positioned to the address or location</p>	A7NE (SW)	685	3	567297 244675
53	<p>Local Authority Pollution Prevention and Controls</p> <p>Name: Anglia Paints Limited Location: 5-9 Rookwood Way, HAVERHILL, Suffolk, CB9 8PQ Authority: St Edmundsbury Borough Council (now part of West Suffolk Council), Environmental Health & Housing Services</p> <p>Permit Reference: 920124 Dated: 14th September 1993 Process Type: Local Authority Pollution Prevention and Control Description: PG6/10 Coating manufacturing Status: Authorisation revoked Positional Accuracy: Manually positioned to the address or location</p>	A7NE (SW)	706	3	567355 244549
54	<p>Local Authority Pollution Prevention and Controls</p> <p>Name: Arriva Vauxhall Haverhill Location: Duddery Hill, Hollands Road, HAVERHILL, Suffolk, CB9 8DS Authority: St Edmundsbury Borough Council (now part of West Suffolk Council), Environmental Health & Housing Services</p> <p>Permit Reference: 950020 Dated: 11th October 1995 Process Type: Local Authority Pollution Prevention and Control Description: PG6/34 Respraying of road vehicles Status: Authorisation revoked Positional Accuracy: Manually positioned to the address or location</p>	A12SW (W)	726	3	567132 245038
54	<p>Local Authority Pollution Prevention and Controls</p> <p>Name: Keith Brown (Vauxhall) Location: Duddery Hill/ Hollands Road, HAVERHILL, Suffolk, CB9 8DS Authority: St Edmundsbury Borough Council (now part of West Suffolk Council), Environmental Health & Housing Services</p> <p>Permit Reference: 950020 Dated: 11th October 1995 Process Type: Local Authority Air Pollution Control Description: PG6/34 Respraying of road vehicles Status: Authorisation revoked Positional Accuracy: Manually positioned to the address or location</p>	A12NW (W)	728	3	567128 245062
55	<p>Local Authority Pollution Prevention and Controls</p> <p>Name: Mcfletch Hire Services Location: Lury House, Lury Court, Haverhill, CB9 7XU Authority: St Edmundsbury Borough Council (now part of West Suffolk Council), Environmental Health & Housing Services</p> <p>Permit Reference: EP/B/086 Dated: 10th June 2009 Process Type: Local Authority Air Pollution Control Description: PG3/16 Mobile screening and crushing processes Status: Permitted Positional Accuracy: Located by supplier to within 10m</p>	A8SE (S)	741	3	568155 244252
56	<p>Local Authority Pollution Prevention and Controls</p> <p>Name: Rye Street Coachworks Location: 13 Rookwood Way, Haverhill, Cb9 8pb Authority: St Edmundsbury Borough Council (now part of West Suffolk Council), Environmental Health & Housing Services</p> <p>Permit Reference: EP/B/083 Dated: 29th October 2007 Process Type: Local Authority Pollution Prevention and Control Description: PG6/34 Respraying of road vehicles Status: Permitted Positional Accuracy: Manually positioned to the address or location</p>	A7NW (SW)	776	3	567224 244618

Map ID	Details	Quadrant Reference (Compass Direction)	Estimated Distance From Site	Contact	NGR
57	<p>Local Authority Pollution Prevention and Controls</p> <p>Name: Associated Casing Company Location: Asco House, Helions Bumpstead Road, HAVERHILL, Suffolk, CB9 7AA Authority: St Edmundsbury Borough Council (now part of West Suffolk Council), Environmental Health & Housing Services</p> <p>Permit Reference: PPC/B/003 Dated: 11th November 1993 Process Type: Local Authority Pollution Prevention and Control Description: PG6/12 Production of natural sausage casings, tripe, chitterlings and other boiled green offal products</p> <p>Status: Authorisation revoked Positional Accuracy: Automatically positioned to the address</p>	A7SE (SW)	792	3	567464 244318
58	<p>Local Authority Pollution Prevention and Controls</p> <p>Name: Bradnam Joinery Limited Location: 17-21 Rookwood Way, HAVERHILL, Suffolk, CB9 8PU Authority: St Edmundsbury Borough Council (now part of West Suffolk Council), Environmental Health & Housing Services</p> <p>Permit Reference: Ppc/B/063 Dated: 17th March 1995 Process Type: Local Authority Pollution Prevention and Control Description: PG6/33 Wood coating</p> <p>Status: Permitted Positional Accuracy: Manually positioned to the address or location</p>	A12SW (W)	848	3	567053 244829
58	<p>Local Authority Pollution Prevention and Controls</p> <p>Name: Bradnam Joinery Limited Location: 17-21 Rookwood Way, HAVERHILL, Suffolk, CB9 8PU Authority: St Edmundsbury Borough Council (now part of West Suffolk Council), Environmental Health & Housing Services</p> <p>Permit Reference: Ppc/B/063 Dated: 5th September 1994 Process Type: Local Authority Pollution Prevention and Control Description: PG6/2 Manufacture of timber and wood-based products</p> <p>Status: Permitted Positional Accuracy: Manually positioned to the address or location</p>	A12SW (W)	848	3	567053 244829
58	<p>Local Authority Pollution Prevention and Controls</p> <p>Name: Bradnam Joinery Ltd Location: 17-21 Rookwood Way, Haverhill, Suffolk, CB9 8PU Authority: St Edmundsbury Borough Council (now part of West Suffolk Council), Environmental Health & Housing Services</p> <p>Permit Reference: PPC/B/063 Dated: 26th March 2003 Process Type: Local Authority Pollution Prevention and Control Description: PG6/2 Manufacture of timber and wood-based products</p> <p>Status: Permitted Positional Accuracy: Manually positioned to the address or location</p>	A12SW (W)	854	3	567045 244834
58	<p>Local Authority Pollution Prevention and Controls</p> <p>Name: Bradnam Joinery Ltd Location: 17-21 Rookwood Way, Haverhill, Cb9 8pb Authority: St Edmundsbury Borough Council (now part of West Suffolk Council), Environmental Health & Housing Services</p> <p>Permit Reference: PPC/B/061 Dated: Not Supplied Process Type: Local Authority Pollution Prevention and Control Description: PG6/2 Manufacture of timber and wood-based products</p> <p>Status: Permitted Positional Accuracy: Manually positioned to the address or location</p>	A12SW (W)	854	3	567045 244834
59	<p>Local Authority Pollution Prevention and Controls</p> <p>Name: Blagden Chemicals Ltd Location: Piperell Way, HAVERHILL, Suffolk, CB9 8PH Authority: St Edmundsbury Borough Council (now part of West Suffolk Council), Environmental Health & Housing Services</p> <p>Permit Reference: AH2800 Dated: 14th December 1992 Process Type: Application (pre- April 1991) under SI 318, 1989 The Control of Industrial Air Pollution (Registration of Works) Regulations 1989</p> <p>Description: Processes registered under S. 9 of the Alkali Act 1906 and S. 5 of the Health & Safety at Work Act 1974</p> <p>Status: Authorisation revoked Positional Accuracy: Automatically positioned to the address</p>	A7NE (SW)	865	3	567274 244395

Map ID	Details	Quadrant Reference (Compass Direction)	Estimated Distance From Site	Contact	NGR
60	<p>Local Authority Pollution Prevention and Controls</p> <p>Name: Becker Acroma Limited Location: Rookwood Way, HAVERHILL, Suffolk, CB9 8PQ Authority: St Edmundsbury Borough Council (now part of West Suffolk Council), Environmental Health & Housing Services</p> <p>Permit Reference: Ppc/B/007 Dated: 14th September 1995 Process Type: Local Authority Pollution Prevention and Control Description: PG6/10 Coating manufacturing Status: Authorisation revoked Positional Accuracy: Automatically positioned to the address</p>	A12SW (W)	904	3	566974 244906
61	<p>Local Authority Pollution Prevention and Controls</p> <p>Name: International Flavours & Fragrances Location: Duddery Hill, HAVERHILL, Suffolk, CB9 8DR Authority: St Edmundsbury Borough Council (now part of West Suffolk Council), Environmental Health & Housing Services</p> <p>Permit Reference: AH4047 Dated: 23rd December 1992 Process Type: Application (pre- April 1991) under SI 318, 1989 The Control of Industrial Air Pollution (Registration of Works) Regulations 1989 Description: Processes registered under S. 9 of the Alkali Act 1906 and S. 5 of the Health & Safety at Work Act 1974 Status: Authorisation revoked Positional Accuracy: Manually positioned to the road within the address or location</p>	A12SW (W)	914	3	566946 245006
62	<p>Local Authority Pollution Prevention and Controls</p> <p>Name: Krm Car Tech Location: Unit 2 Pipperell Way, Haverhill, Cb9 8ph Authority: St Edmundsbury Borough Council (now part of West Suffolk Council), Environmental Health & Housing Services</p> <p>Permit Reference: EP/B/95 Dated: Not Supplied Process Type: Local Authority Pollution Prevention and Control Description: PG1/1Waste oil burners, less than 0.4MW net rated thermal input Status: Permitted Positional Accuracy: Manually positioned to the address or location</p>	A7NW (SW)	914	3	567121 244522
62	<p>Local Authority Pollution Prevention and Controls</p> <p>Name: Kp Auto Repairs Location: Unit 5 Pipperel Way, HAVERHILL, Suffolk, CB9 8PH Authority: St Edmundsbury Borough Council (now part of West Suffolk Council), Environmental Health & Housing Services</p> <p>Permit Reference: EP/B/072 Dated: 27th May 2005 Process Type: Local Authority Pollution Prevention and Control Description: PG1/1Waste oil burners, less than 0.4MW net rated thermal input Status: Permitted Positional Accuracy: Located by supplier to within 10m</p>	A7NW (SW)	934	3	567108 244507
63	<p>Local Authority Pollution Prevention and Controls</p> <p>Name: Duddery Hill Service Station A. & A. Chapman Location: Duddery Hill, HAVERHILL, Suffolk, CB9 8DR Authority: St Edmundsbury Borough Council (now part of West Suffolk Council), Environmental Health & Housing Services</p> <p>Permit Reference: PPC/B/024 Dated: 18th January 1999 Process Type: Local Authority Pollution Prevention and Control Description: PG1/14 Petrol filling station Status: Permitted Positional Accuracy: Automatically positioned to the address</p>	A11SE (W)	982	3	566877 245015
64	<p>Local Authority Pollution Prevention and Controls</p> <p>Name: Nimbus Accident Repair Centre Location: Helions Bumpstead Road, HAVERHILL, Suffolk, CB9 7AA Authority: St Edmundsbury Borough Council (now part of West Suffolk Council), Environmental Health & Housing Services</p> <p>Permit Reference: PPC/B/050 Dated: 11th October 1995 Process Type: Local Authority Pollution Prevention and Control Description: PG6/34 Respraying of road vehicles Status: Authorisation revoked Positional Accuracy: Manually positioned to the address or location</p>	A7SW (SW)	982	3	567159 244350

Map ID	Details	Quadrant Reference (Compass Direction)	Estimated Distance From Site	Contact	NGR
65	<p>Local Authority Pollution Prevention and Controls</p> <p>Name: J G Cox Location: Unit 4 Raymond Court, Piperell Way, Haverhill, CB9 8PH Authority: St Edmundsbury Borough Council (now part of West Suffolk Council), Environmental Health & Housing Services Permit Reference: EP/B/085 Dated: 10th June 2009 Process Type: Local Authority Air Pollution Control Description: PG1/1Waste oil burners, less than 0.4MW net rated thermal input Status: Permitted Positional Accuracy: Manually positioned to the address or location</p>	A7NW (SW)	988	3	567120 244394
	<p>Nearest Surface Water Feature</p>	A13SW (S)	79	-	567882 244896
66	<p>Pollution Incidents to Controlled Waters</p> <p>Property Type: Engineering Location: Kelvedon District Authority: Environment Agency, Anglian Region Pollutant: Chemicals - Unknown Note: Stour Brook Incident Date: 24th August 1995 Incident Reference: 2520 Catchment Area: Not Given Receiving Water: Freshwater Stream/River Cause of Incident: Vandalism Incident Severity: Category 3 - Minor Incident Positional Accuracy: Located by supplier to within 100m</p>	A13SE (SE)	40	2	568001 245001
67	<p>Pollution Incidents to Controlled Waters</p> <p>Property Type: Nursing Home/Residential Location: Kelvedon District Authority: Environment Agency, Anglian Region Pollutant: Crude Sewage Note: Stour Brook Incident Date: 22nd June 1995 Incident Reference: 2425 Catchment Area: Not Given Receiving Water: Freshwater Stream/River Cause of Incident: Electrical Failure Incident Severity: Category 2 - Significant Incident Positional Accuracy: Located by supplier to within 100m</p>	A13SW (SW)	89	2	567801 245001
68	<p>Pollution Incidents to Controlled Waters</p> <p>Property Type: Not Given Location: Kelvedon District Authority: Environment Agency, Anglian Region Pollutant: Unknown Note: Stour Brook Incident Date: 6th April 1993 Incident Reference: 1649 Catchment Area: Not Given Receiving Water: Freshwater Stream/River Cause of Incident: Unknown Incident Severity: Category 3 - Minor Incident Positional Accuracy: Located by supplier to within 100m</p>	A13NW (NW)	102	2	567800 245195
68	<p>Pollution Incidents to Controlled Waters</p> <p>Property Type: Not Given Location: Kelvedon District Authority: Environment Agency, Anglian Region Pollutant: Unknown Note: Stour Brook Incident Date: 1st April 1993 Incident Reference: 1646 Catchment Area: Not Given Receiving Water: Freshwater Stream/River Cause of Incident: Unknown Incident Severity: Category 2 - Significant Incident Positional Accuracy: Located by supplier to within 100m</p>	A13NW (NW)	106	2	567800 245200

Map ID	Details	Quadrant Reference (Compass Direction)	Estimated Distance From Site	Contact	NGR
69	Pollution Incidents to Controlled Waters Property Type: Not Given Location: Kelvedon District Authority: Environment Agency, Anglian Region Pollutant: Rubble/Litter Or Solids Note: Stour Bk Incident Date: 10th July 1997 Incident Reference: 3199 Catchment Area: Not Given Receiving Water: Freshwater Stream/River Cause of Incident: Vandalism Incident Severity: Category 3 - Minor Incident Positional Accuracy: Located by supplier to within 100m	A13NW (W)	155	2	567700 245100
70	Pollution Incidents to Controlled Waters Property Type: Water Company Sewage: Sewage Treatment Works Location: Kelvedon District Authority: Environment Agency, Anglian Region Pollutant: Sewage - Treated Effluent Note: River Stour Incident Date: 18th March 1994 Incident Reference: 1980 Catchment Area: Not Given Receiving Water: Freshwater Stream/River Cause of Incident: Other Cause Incident Severity: Category 2 - Significant Incident Positional Accuracy: Located by supplier to within 100m	A13SE (S)	173	2	568000 244800
71	Pollution Incidents to Controlled Waters Property Type: Not Given Location: Kelvedon District Authority: Environment Agency, Anglian Region Pollutant: Miscellaneous - Unknown Note: Stour Brook Incident Date: 16th May 1996 Incident Reference: 2774 Catchment Area: Not Given Receiving Water: Freshwater Stream/River Cause of Incident: Unknown Incident Severity: Category 3 - Minor Incident Positional Accuracy: Located by supplier to within 100m	A13NW (NW)	179	2	567700 245200
72	Pollution Incidents to Controlled Waters Property Type: Not Given Location: Kelvedon District Authority: Environment Agency, Anglian Region Pollutant: Miscellaneous - Unknown Note: Stour Bk Incident Date: 7th January 1997 Incident Reference: 3004 Catchment Area: Not Given Receiving Water: Freshwater Stream/River Cause of Incident: Unknown Incident Severity: Category 3 - Minor Incident Positional Accuracy: Located by supplier to within 100m	A13SE (SE)	233	2	568105 244805
72	Pollution Incidents to Controlled Waters Property Type: Industrial: Other Location: Kelvedon District Authority: Environment Agency, Anglian Region Pollutant: Oils - Other Oil Note: Stour Brook Incident Date: 18th February 1994 Incident Reference: 1965 Catchment Area: Not Given Receiving Water: Freshwater Stream/River Cause of Incident: Unknown Incident Severity: Category 2 - Significant Incident Positional Accuracy: Located by supplier to within 100m	A13SE (SE)	233	2	568100 244800
72	Pollution Incidents to Controlled Waters Property Type: Not Given Location: HAVERHILL Authority: Environment Agency, Anglian Region Pollutant: Miscellaneous - Unknown Note: Stour Brook Incident Date: 7th January 1997 Incident Reference: 3004 Catchment Area: Not Given Receiving Water: Freshwater Stream/River Cause of Incident: Unknown Incident Severity: Category 3 - Minor Incident Positional Accuracy: Located by supplier to within 100m	A13SE (SE)	236	2	568105 244800

Map ID	Details	Quadrant Reference (Compass Direction)	Estimated Distance From Site	Contact	NGR
72	<p>Pollution Incidents to Controlled Waters</p> <p>Property Type: Water Company Sewage: Water Distribution System Location: Kelvedon District Authority: Environment Agency, Anglian Region Pollutant: Chlorinated Water Note: Stour Brook Incident Date: 1st August 1995 Incident Reference: 2484 Catchment Area: Not Given Receiving Water: Freshwater Stream/River Cause of Incident: Leaking Underground Pipe Incident Severity: Category 3 - Minor Incident Positional Accuracy: Located by supplier to within 100m</p>	A13SE (SE)	236	2	568100 244795
72	<p>Pollution Incidents to Controlled Waters</p> <p>Property Type: Metal industry Location: Kelvedon District Authority: Environment Agency, Anglian Region Pollutant: Chemicals - Other Inorganic Note: Stour Brook Incident Date: 27th January 1996 Incident Reference: 2649 Catchment Area: Not Given Receiving Water: Freshwater Stream/River Cause of Incident: Blocked Sewer Incident Severity: Category 1 - Major Incident Positional Accuracy: Located by supplier to within 100m</p>	A13SE (SE)	240	2	568105 244795
73	<p>Pollution Incidents to Controlled Waters</p> <p>Property Type: Not Given Location: Kelvedon District Authority: Environment Agency, Anglian Region Pollutant: Unknown Note: Stour Brook Incident Date: 31st March 1993 Incident Reference: 1635 Catchment Area: Not Given Receiving Water: Freshwater Stream/River Cause of Incident: Unknown Incident Severity: Category 2 - Significant Incident Positional Accuracy: Located by supplier to within 100m</p>	A8NE (S)	268	2	568000 244700
74	<p>Pollution Incidents to Controlled Waters</p> <p>Property Type: Road Location: Kelvedon District Authority: Environment Agency, Anglian Region Pollutant: Oils - Diesel (Including Agricultural) Note: Stour Brook Incident Date: 2nd October 1994 Incident Reference: 2201 Catchment Area: Not Given Receiving Water: Freshwater Stream/River Cause of Incident: Leaking Tank Incident Severity: Category 2 - Significant Incident Positional Accuracy: Located by supplier to within 100m</p>	A13SW (SW)	280	2	567700 244800
75	<p>Pollution Incidents to Controlled Waters</p> <p>Property Type: Water Company Sewage: Surface Water Outfall Location: Kelvedon District Authority: Environment Agency, Anglian Region Pollutant: Oils - Gas Oil Note: Stour Brook Incident Date: 29th May 1994 Incident Reference: 2056 Catchment Area: Not Given Receiving Water: Freshwater Stream/River Cause of Incident: Unknown Incident Severity: Category 3 - Minor Incident Positional Accuracy: Located by supplier to within 100m</p>	A8NE (SE)	309	2	568100 244700
76	<p>Pollution Incidents to Controlled Waters</p> <p>Property Type: Domestic/Residential Location: Kelvedon District Authority: Environment Agency, Anglian Region Pollutant: Oils - Kerosene Fuel Oil Note: Stour Bk Incident Date: 25th June 1997 Incident Reference: 3171 Catchment Area: Not Given Receiving Water: Freshwater Stream/River Cause of Incident: Poor Operational Practice Incident Severity: Category 3 - Minor Incident Positional Accuracy: Located by supplier to within 100m</p>	A13SE (SE)	311	2	568200 244805

Map ID	Details	Quadrant Reference (Compass Direction)	Estimated Distance From Site	Contact	NGR
76	Pollution Incidents to Controlled Waters Property Type: Not Given Location: Kelvedon District Authority: Environment Agency, Anglian Region Pollutant: Unknown Note: Stour Brook Incident Date: 7th November 1992 Incident Reference: 1475 Catchment Area: Not Given Receiving Water: Freshwater Stream/River Cause of Incident: Unknown Incident Severity: Category 3 - Minor Incident Positional Accuracy: Located by supplier to within 100m	A13SE (SE)	313	2	568200 244800
76	Pollution Incidents to Controlled Waters Property Type: Domestic/Residential Location: HAVERHILL Authority: Environment Agency, Anglian Region Pollutant: Oils - Kerosene Fuel Oil Note: Stour Brook Incident Date: 25th June 1997 Incident Reference: 3171 Catchment Area: Not Given Receiving Water: Freshwater Stream/River Cause of Incident: Poor Operational Practice Incident Severity: Category 3 - Minor Incident Positional Accuracy: Located by supplier to within 100m	A13SE (SE)	315	2	568205 244805
76	Pollution Incidents to Controlled Waters Property Type: Not Given Location: Kelvedon District Authority: Environment Agency, Anglian Region Pollutant: Unknown Note: Stour Brook Incident Date: 10th November 1992 Incident Reference: 1477 Catchment Area: Not Given Receiving Water: Freshwater Stream/River Cause of Incident: Unknown Incident Severity: Category 3 - Minor Incident Positional Accuracy: Located by supplier to within 100m	A13SE (SE)	316	2	568200 244795
76	Pollution Incidents to Controlled Waters Property Type: Not Given Location: Kelvedon District Authority: Environment Agency, Anglian Region Pollutant: Chemicals - Other Organic Note: Stour Brook Incident Date: 18th October 1995 Incident Reference: 2574 Catchment Area: Not Given Receiving Water: Freshwater Stream/River Cause of Incident: Unknown Incident Severity: Category 3 - Minor Incident Positional Accuracy: Located by supplier to within 100m	A13SE (SE)	318	2	568205 244800
76	Pollution Incidents to Controlled Waters Property Type: Water Company Sewage: Surface Water Outfall Location: Kelvedon District Authority: Environment Agency, Anglian Region Pollutant: Oils - Diesel (Including Agricultural) Note: Stour Brook Incident Date: 30th March 1995 Incident Reference: 2354 Catchment Area: Not Given Receiving Water: Freshwater Stream/River Cause of Incident: Unknown Incident Severity: Category 3 - Minor Incident Positional Accuracy: Located by supplier to within 100m	A13SE (SE)	320	2	568205 244795
77	Pollution Incidents to Controlled Waters Property Type: Not Given Location: Kelvedon District Authority: Environment Agency, Anglian Region Pollutant: Unknown Sewage Note: Stour Bk Incident Date: 12th March 1997 Incident Reference: 3068 Catchment Area: Not Given Receiving Water: Freshwater Stream/River Cause of Incident: Unknown Incident Severity: Category 3 - Minor Incident Positional Accuracy: Located by supplier to within 100m	A18SW (NW)	325	2	567700 245395

Map ID	Details	Quadrant Reference (Compass Direction)	Estimated Distance From Site	Contact	NGR
77	<p>Pollution Incidents to Controlled Waters</p> <p>Property Type: Not Given Location: HAVERHILL Authority: Environment Agency, Anglian Region Pollutant: Unknown Sewage Note: Stour Brook Incident Date: 12th March 1997 Incident Reference: 3068 Catchment Area: Not Given Receiving Water: Freshwater Stream/River Cause of Incident: Unknown Incident Severity: Category 3 - Minor Incident Positional Accuracy: Located by supplier to within 100m</p>	A18SW (NW)	329	2	567700 245400
78	<p>Pollution Incidents to Controlled Waters</p> <p>Property Type: Not Given Location: Kelvedon District Authority: Environment Agency, Anglian Region Pollutant: Miscellaneous - Unknown Note: Stour Brook Incident Date: 2nd June 1994 Incident Reference: 2071 Catchment Area: Not Given Receiving Water: Freshwater Stream/River Cause of Incident: Unknown Incident Severity: Category 3 - Minor Incident Positional Accuracy: Located by supplier to within 100m</p>	A14SW (E)	353	2	568300 244900
78	<p>Pollution Incidents to Controlled Waters</p> <p>Property Type: Food industry Location: Kelvedon District Authority: Environment Agency, Anglian Region Pollutant: Organic Wastes: Other Note: Stour Brook Incident Date: 8th June 1994 Incident Reference: 2073 Catchment Area: Not Given Receiving Water: Freshwater Stream/River Cause of Incident: Inadequate Construction Incident Severity: Category 3 - Minor Incident Positional Accuracy: Located by supplier to within 100m</p>	A14SW (E)	355	2	568300 244895
79	<p>Pollution Incidents to Controlled Waters</p> <p>Property Type: Not Given Location: Kelvedon District Authority: Environment Agency, Anglian Region Pollutant: Unknown Note: Stour Brook Incident Date: 21st April 1992 Incident Reference: 1296 Catchment Area: Not Given Receiving Water: Freshwater Stream/River Cause of Incident: Unknown Incident Severity: Category 3 - Minor Incident Positional Accuracy: Located by supplier to within 100m</p>	A14SW (SE)	400	2	568300 244800
79	<p>Pollution Incidents to Controlled Waters</p> <p>Property Type: Not Given Location: Kelvedon District Authority: Environment Agency, Anglian Region Pollutant: Unknown Note: Stour Brook Incident Date: 19th July 1993 Incident Reference: 1737 Catchment Area: Not Given Receiving Water: Freshwater Stream/River Cause of Incident: Unknown Incident Severity: Category 2 - Significant Incident Positional Accuracy: Located by supplier to within 100m</p>	A14SW (SE)	402	2	568300 244795
79	<p>Pollution Incidents to Controlled Waters</p> <p>Property Type: Construction Location: Kelvedon District Authority: Environment Agency, Anglian Region Pollutant: Miscellaneous - Inert Suspended Solids Note: Stour Brook Incident Date: 6th September 1995 Incident Reference: 2534 Catchment Area: Not Given Receiving Water: Freshwater Stream/River Cause of Incident: Other Cause Incident Severity: Category 3 - Minor Incident Positional Accuracy: Located by supplier to within 100m</p>	A14SW (SE)	406	2	568305 244795

Map ID	Details	Quadrant Reference (Compass Direction)	Estimated Distance From Site	Contact	NGR
80	<p>Pollution Incidents to Controlled Waters</p> <p>Property Type: Not Given Location: Kelvedon District Authority: Environment Agency, Anglian Region Pollutant: Oils - Waste Oil Note: Stour Brook Incident Date: 29th January 1997 Incident Reference: 3014 Catchment Area: Not Given Receiving Water: Freshwater Stream/River Cause of Incident: Unknown Incident Severity: Category 3 - Minor Incident Positional Accuracy: Located by supplier to within 100m</p>	A12NE (NW)	403	2	567500 245300
81	<p>Pollution Incidents to Controlled Waters</p> <p>Property Type: Not Given Location: Kelvedon District Authority: Environment Agency, Anglian Region Pollutant: Oils - Waste Oil Note: Stour Bk Incident Date: 11th March 1997 Incident Reference: 3066 Catchment Area: Not Given Receiving Water: Freshwater Stream/River Cause of Incident: Unknown Incident Severity: Category 3 - Minor Incident Positional Accuracy: Located by supplier to within 100m</p>	A18SW (NW)	462	2	567600 245495
81	<p>Pollution Incidents to Controlled Waters</p> <p>Property Type: Not Given Location: HAVERHILL Authority: Environment Agency, Anglian Region Pollutant: Oils - Waste Oil Note: Stour Brook Incident Date: 11th March 1997 Incident Reference: 3066 Catchment Area: Not Given Receiving Water: Freshwater Stream/River Cause of Incident: Unknown Incident Severity: Category 3 - Minor Incident Positional Accuracy: Located by supplier to within 100m</p>	A18SW (NW)	466	2	567600 245500
82	<p>Pollution Incidents to Controlled Waters</p> <p>Property Type: Not Given Location: Kelvedon District Authority: Environment Agency, Anglian Region Pollutant: Unknown Note: Stour Brook Incident Date: 2nd September 1992 Incident Reference: 1438 Catchment Area: Not Given Receiving Water: Freshwater Stream/River Cause of Incident: Unknown Incident Severity: Category 2 - Significant Incident Positional Accuracy: Located by supplier to within 100m</p>	A9NW (SE)	589	2	568300 244500
82	<p>Pollution Incidents to Controlled Waters</p> <p>Property Type: Other General Premises Location: Kelvedon District Authority: Environment Agency, Anglian Region Pollutant: Miscellaneous - Fire water / Foam Note: Stour Brook Incident Date: 14th November 1998 Incident Reference: 3625 Catchment Area: Not Given Receiving Water: Freshwater Stream/River Cause of Incident: Fire Incident Severity: Category 3 - Minor Incident Positional Accuracy: Located by supplier to within 100m</p>	A9NW (SE)	593	2	568300 244495
83	<p>Pollution Incidents to Controlled Waters</p> <p>Property Type: Chemical industry Location: Kelvedon District Authority: Environment Agency, Anglian Region Pollutant: Chemicals - Unknown Note: Stour Brook Incident Date: 30th October 1995 Incident Reference: 2567 Catchment Area: Not Given Receiving Water: Not Given Cause of Incident: Accidental Spillage/Leakage Incident Severity: Category 3 - Minor Incident Positional Accuracy: Located by supplier to within 100m</p>	A7NE (SW)	705	2	567500 244400

Map ID	Details	Quadrant Reference (Compass Direction)	Estimated Distance From Site	Contact	NGR
84	<p>Pollution Incidents to Controlled Waters</p> <p>Property Type: Water Company Sewage: Foul Sewer Location: Kelvedon District Authority: Environment Agency, Anglian Region Pollutant: Crude Sewage Note: Stour Brook Incident Date: 22nd August 1998 Incident Reference: 3554 Catchment Area: Not Given Receiving Water: Freshwater Stream/River Cause of Incident: Blocked Sewer Incident Severity: Category 3 - Minor Incident Positional Accuracy: Located by supplier to within 100m</p>	A17SE (NW)	737	2	567300 245595
84	<p>Pollution Incidents to Controlled Waters</p> <p>Property Type: Water Company Sewage: Rising Main Location: Kelvedon District Authority: Environment Agency, Anglian Region Pollutant: Sewage Debris/Litter Note: Stour Brook Incident Date: 10th September 1996 Incident Reference: 2908 Catchment Area: Not Given Receiving Water: Freshwater Stream/River Cause of Incident: Blocked Sewer Incident Severity: Category 3 - Minor Incident Positional Accuracy: Located by supplier to within 100m</p>	A17SE (NW)	741	2	567300 245600
85	<p>Pollution Incidents to Controlled Waters</p> <p>Property Type: Food industry Location: Kelvedon District Authority: Environment Agency, Anglian Region Pollutant: Organic Wastes: Other Note: River Stour Brook Incident Date: 17th July 1996 Incident Reference: 2852 Catchment Area: Not Given Receiving Water: Freshwater Stream/River Cause of Incident: Poor Operational Practice Incident Severity: Category 3 - Minor Incident Positional Accuracy: Located by supplier to within 100m</p>	A7SE (SW)	787	2	567500 244300
86	<p>Pollution Incidents to Controlled Waters</p> <p>Property Type: Road Location: Kelvedon District Authority: Environment Agency, Anglian Region Pollutant: Oils - Diesel (Including Agricultural) Note: Stour Bk Incident Date: 3rd May 1997 Incident Reference: 3121 Catchment Area: Not Given Receiving Water: Freshwater Stream/River Cause of Incident: Leaking Tank Incident Severity: Category 3 - Minor Incident Positional Accuracy: Located by supplier to within 100m</p>	A17SE (NW)	807	2	567300 245695
86	<p>Pollution Incidents to Controlled Waters</p> <p>Property Type: Road Location: HAVERHILL Authority: Environment Agency, Anglian Region Pollutant: Oils - Diesel (Including Agricultural) Note: Stour Brook Incident Date: 3rd May 1997 Incident Reference: 3121 Catchment Area: Not Given Receiving Water: Freshwater Stream/River Cause of Incident: Leaking Tank Incident Severity: Category 3 - Minor Incident Positional Accuracy: Located by supplier to within 100m</p>	A17SE (NW)	810	2	567300 245700
87	<p>Pollution Incidents to Controlled Waters</p> <p>Property Type: Not Given Location: Kelvedon District Authority: Environment Agency, Anglian Region Pollutant: Unknown Note: Stour Brook Incident Date: 28th July 1992 Incident Reference: 1386 Catchment Area: Not Given Receiving Water: Freshwater Stream/River Cause of Incident: Unknown Incident Severity: Category 3 - Minor Incident Positional Accuracy: Located by supplier to within 100m</p>	A17SW (NW)	818	2	567200 245600

Map ID	Details	Quadrant Reference (Compass Direction)	Estimated Distance From Site	Contact	NGR
88	<p>Pollution Incidents to Controlled Waters</p> <p>Property Type: Industrial: Other Location: Kelvedon District Authority: Environment Agency, Anglian Region Pollutant: Chemicals - Acid Note: Not Supplied Incident Date: 23rd May 1994 Incident Reference: 2057 Catchment Area: Not Given Receiving Water: Freshwater Stream/River Cause of Incident: Leaking Tank Incident Severity: Category 3 - Minor Incident Positional Accuracy: Located by supplier to within 100m</p>	A12SW (W)	860	2	567001 245001
89	<p>Pollution Incidents to Controlled Waters</p> <p>Property Type: Water Company Sewage: Rising Main Location: Kelvedon District Authority: Environment Agency, Anglian Region Pollutant: Crude Sewage Note: Stour Bk Incident Date: 16th July 1997 Incident Reference: 3203 Catchment Area: Not Given Receiving Water: Freshwater Stream/River Cause of Incident: Sewer Maintenance Incident Severity: Category 3 - Minor Incident Positional Accuracy: Located by supplier to within 100m</p>	A17SW (NW)	882	2	567200 245700
90	<p>Pollution Incidents to Controlled Waters</p> <p>Property Type: Water Company Sewage: Foul Sewer Location: Kelvedon District Authority: Environment Agency, Anglian Region Pollutant: Crude Sewage Note: Stour Brook Incident Date: 20th November 1997 Incident Reference: 3312 Catchment Area: Not Given Receiving Water: Freshwater Stream/River Cause of Incident: Blocked Sewer Incident Severity: Category 3 - Minor Incident Positional Accuracy: Located by supplier to within 100m</p>	A17SW (NW)	938	2	567000 245495
91	<p>Pollution Incidents to Controlled Waters</p> <p>Property Type: Not Given Location: Kelvedon District Authority: Environment Agency, Anglian Region Pollutant: Oils - Other Oil Note: River Stour Tributary Incident Date: 24th February 1993 Incident Reference: 1602 Catchment Area: Not Given Receiving Water: Freshwater Stream/River Cause of Incident: Unknown Incident Severity: Category 3 - Minor Incident Positional Accuracy: Located by supplier to within 100m</p>	A3NE (S)	961	2	568000 244000
	<p>River Quality</p> <p>Name: Stour Brk GQA Grade: River Quality C Reach: Withersfield...Haverhill Stw Estimated Distance (km): 4 Flow Rate: Flow less than 0.31 cumecs Flow Type: River Year: 2000</p>	A13SE (S)	133	2	567914 244826
	<p>River Quality</p> <p>Name: Stour Brk GQA Grade: River Quality D Reach: Haverhill Stw...Stour Estimated Distance (km): 3 Flow Rate: Flow less than 0.31 cumecs Flow Type: River Year: 2000</p>	A13SE (S)	153	2	568007 244826

Map ID	Details	Quadrant Reference (Compass Direction)	Estimated Distance From Site	Contact	NGR
92	<p>River Quality Biology Sampling Points</p> <p>Name: Stour Brook Reach: Haverhill Sewage Treatment Works To Stour Estimated Distance: 3.00 Positional Accuracy: Located by supplier to within 100m Year: 1990 GQA Grade: River Quality Biology GQA Grade E - Poor Year: 1995 GQA Grade: River Quality Biology GQA Grade C - Fairly Good Year: 2000 GQA Grade: River Quality Biology GQA Grade B - Good Year: 2002 GQA Grade: River Quality Biology GQA Grade B - Good Year: 2003 GQA Grade: River Quality Biology GQA Grade C - Fairly Good Year: 2004 GQA Grade: River Quality Biology GQA Grade C - Fairly Good Year: 2005 GQA Grade: River Quality Biology GQA Grade C - Fairly Good Year: 2006 GQA Grade: River Quality Biology GQA Grade B - Good Year: 2007 GQA Grade: River Quality Biology GQA Grade B - Good Year: 2008 GQA Grade: River Quality Biology GQA Grade B - Good Year: 2009 GQA Grade: River Quality Biology GQA Grade C - Fairly Good</p>	A13SE (S)	173	2	568000 244800
93	<p>Substantiated Pollution Incident Register</p> <p>Authority: Environment Agency - Anglian Region, Central Area Incident Date: 7th April 2007 Incident Reference: 483319 Water Impact: Category 2 - Significant Incident Air Impact: Category 2 - Significant Incident Land Impact: Category 3 - Minor Incident Positional Accuracy: Located by supplier to within 10m Pollutant: Oils - Diesel (Including Agricultural)</p>	A13SE (SE)	230	2	568122 244833
93	<p>Substantiated Pollution Incident Register</p> <p>Authority: Environment Agency - Anglian Region, Central Area Incident Date: 18th October 2017 Incident Reference: 1562512 Water Impact: Category 1 - Major Incident Air Impact: Category 4 - No Impact Land Impact: Category 4 - No Impact Positional Accuracy: Located by supplier to within 10m Pollutant: Organic Chemicals/Products: Other Organic Chemical Or Product</p>	A13SE (SE)	248	2	568144 244833
93	<p>Substantiated Pollution Incident Register</p> <p>Authority: Environment Agency - Anglian Region, Central Area Incident Date: 5th August 2014 Incident Reference: 1265111 Water Impact: Category 1 - Major Incident Air Impact: Category 4 - No Impact Land Impact: Category 4 - No Impact Positional Accuracy: Located by supplier to within 10m Pollutant: Crude Sewage</p>	A13SE (SE)	250	2	568146 244832
94	<p>Water Abstractions</p> <p>Operator: Deltech Europe Ltd Licence Number: 8/36/11/*G/0083 Permit Version: 1 Location: Borehole At Piperell Way Authority: Environment Agency, Anglian Region Abstraction: Chemicals: Process Water Abstraction Type: Water may be abstracted from a single point Source: Groundwater Daily Rate (m3): Not Supplied Yearly Rate (m3): Not Supplied Details: Piperell Way Haverhill Suffolk Authorised Start: 01 January Authorised End: 31 December Permit Start Date: 1st February 2004 Permit End Date: Not Supplied Positional Accuracy: Located by supplier to within 100m</p>	A8NW (SW)	649	2	567600 244400

Map ID	Details	Quadrant Reference (Compass Direction)	Estimated Distance From Site	Contact	NGR
94	<p>Water Abstractions</p> <p>Operator: Deltech Europe Ltd Licence Number: 8/36/11/*G/0083 Permit Version: 1 Location: Borehole At Piperell Way Authority: Environment Agency, Anglian Region Abstraction: Chemicals: Evaporative Cooling Abstraction Type: Water may be abstracted from a single point Source: Groundwater Daily Rate (m3): Not Supplied Yearly Rate (m3): Not Supplied Details: Piperell Way Haverhill Suffolk Authorised Start: 01 January Authorised End: 31 December Permit Start Date: 1st February 2004 Permit End Date: Not Supplied Positional Accuracy: Located by supplier to within 100m</p>	A8NW (SW)	649	2	567600 244400
94	<p>Water Abstractions</p> <p>Operator: Deltech Europe Ltd Licence Number: 8/36/11/*G/0075 Permit Version: 104 Location: Borehole At Piperell Way Authority: Environment Agency, Anglian Region Abstraction: Chemicals: Evaporative Cooling Abstraction Type: Water may be abstracted from a single point Source: Groundwater Daily Rate (m3): Not Supplied Yearly Rate (m3): Not Supplied Details: Not Supplied Authorised Start: 01 January Authorised End: 31 December Permit Start Date: 3rd July 2003 Permit End Date: Not Supplied Positional Accuracy: Located by supplier to within 100m</p>	A8NW (SW)	649	2	567600 244400
94	<p>Water Abstractions</p> <p>Operator: Deltech Europe Ltd Licence Number: 8/36/11/*G/0075 Permit Version: 104 Location: Borehole At Piperell Way Authority: Environment Agency, Anglian Region Abstraction: Chemicals: Process Water Abstraction Type: Water may be abstracted from a single point Source: Groundwater Daily Rate (m3): Not Supplied Yearly Rate (m3): Not Supplied Details: Not Supplied Authorised Start: 01 January Authorised End: 31 December Permit Start Date: 3rd July 2003 Permit End Date: Not Supplied Positional Accuracy: Located by supplier to within 100m</p>	A8NW (SW)	649	2	567600 244400
94	<p>Water Abstractions</p> <p>Operator: Deltech Europe Limited Licence Number: 8/36/11/*G/0075 Permit Version: 103 Location: Borehole At Piperell Way Authority: Environment Agency, Anglian Region Abstraction: Chemicals: Evaporative Cooling Abstraction Type: Water may be abstracted from a single point Source: Groundwater Daily Rate (m3): Not Supplied Yearly Rate (m3): Not Supplied Details: Not Supplied Authorised Start: 01 January Authorised End: 31 December Permit Start Date: 14th November 2000 Permit End Date: Not Supplied Positional Accuracy: Located by supplier to within 10m</p>	A8NW (SW)	649	2	567600 244400

Map ID	Details	Quadrant Reference (Compass Direction)	Estimated Distance From Site	Contact	NGR
94	<p>Water Abstractions</p> <p>Operator: Deltech Europe Limited Licence Number: 8/36/11/*G/0075 Permit Version: 103 Location: Borehole At Piperell Way Authority: Environment Agency, Anglian Region Abstraction: Chemicals: Process Water Abstraction Type: Water may be abstracted from a single point Source: Groundwater Daily Rate (m3): Not Supplied Yearly Rate (m3): Not Supplied Details: Not Supplied Authorised Start: 01 January Authorised End: 31 December Permit Start Date: 14th November 2000 Permit End Date: Not Supplied Positional Accuracy: Located by supplier to within 10m</p>	A8NW (SW)	649	2	567600 244400
94	<p>Water Abstractions</p> <p>Operator: Deltech Europe Limited Licence Number: 8/36/11/*G/0075 Permit Version: 102 Location: Borehole At Piperell Way Authority: Environment Agency, Anglian Region Abstraction: Chemicals: Process Water Abstraction Type: Water may be abstracted from a single point Source: Groundwater Daily Rate (m3): Not Supplied Yearly Rate (m3): Not Supplied Details: E chalk; Status: Temporary Authorised Start: 01 January Authorised End: 31 December Permit Start Date: 5th September 2000 Permit End Date: Not Supplied Positional Accuracy: Located by supplier to within 10m</p>	A8NW (SW)	649	2	567600 244400
94	<p>Water Abstractions</p> <p>Operator: Deltech Europe Limited Licence Number: 8/36/11/*G/0075 Permit Version: 102 Location: Borehole At Piperell Way Authority: Environment Agency, Anglian Region Abstraction: Chemicals: Evaporative Cooling Abstraction Type: Water may be abstracted from a single point Source: Groundwater Daily Rate (m3): Not Supplied Yearly Rate (m3): Not Supplied Details: E chalk; Status: Temporary Authorised Start: 01 January Authorised End: 31 December Permit Start Date: 5th September 2000 Permit End Date: Not Supplied Positional Accuracy: Located by supplier to within 10m</p>	A8NW (SW)	649	2	567600 244400
94	<p>Water Abstractions</p> <p>Operator: Blagden Chemicals Limited Licence Number: 8/36/11/*g/075 Permit Version: Not Supplied Location: Borehole , PIPERELL WAY Authority: Environment Agency, Anglian Region Abstraction: Unspecified Abstraction Type: Not Supplied Source: Well And Borehole Daily Rate (m3): 120 Yearly Rate (m3): 350000 Details: E chalk; Status: Temporary Authorised Start: Not Supplied Authorised End: Not Supplied Permit Start Date: Not Supplied Permit End Date: Not Supplied Positional Accuracy: Located by supplier to within 10m</p>	A8NW (SW)	653	2	567600 244395

Map ID	Details	Quadrant Reference (Compass Direction)	Estimated Distance From Site	Contact	NGR
95	<p>Water Abstractions</p> <p>Operator: Innisfail Laundry Ltd Licence Number: 8/36/11/*G/0002 Permit Version: 100 Location: Borehole At Haverhill Authority: Environment Agency, Anglian Region Abstraction: Other Industrial/Commercial/Public Services: General Use (Medium Loss) Abstraction Type: Water may be abstracted from a single point Source: Groundwater Daily Rate (m3): Not Supplied Yearly Rate (m3): Not Supplied Details: E chalk; Status: Perpetuity Authorised Start: 01 January Authorised End: 31 December Permit Start Date: 1st January 1997 Permit End Date: Not Supplied Positional Accuracy: Located by supplier to within 10m</p>	A17SW (NW)	940	2	567000 245500
	<p>Water Abstractions</p> <p>Operator: Iff (Great Britain) Ltd Licence Number: 8/36/11/*G/0001 Permit Version: 103 Location: Borehole 1 Duddery Hill Haverhill Authority: Environment Agency, Anglian Region Abstraction: Chemicals: Boiler Feed Abstraction Type: Water may be abstracted from a single point Source: Groundwater Daily Rate (m3): Not Supplied Yearly Rate (m3): Not Supplied Details: Duddery Hill Haverhill Authorised Start: 01 January Authorised End: 31 December Permit Start Date: 29th March 2016 Permit End Date: Not Supplied Positional Accuracy: Located by supplier to within 10m</p>	A11SE (W)	1043	2	566850 244830
	<p>Water Abstractions</p> <p>Operator: Iff (Great Britain) Ltd Licence Number: 8/36/11/*G/0001 Permit Version: 103 Location: Borehole 1 Duddery Hill Haverhill Authority: Environment Agency, Anglian Region Abstraction: Chemicals: Evaporative Cooling Abstraction Type: Water may be abstracted from a single point Source: Groundwater Daily Rate (m3): Not Supplied Yearly Rate (m3): Not Supplied Details: Duddery Hill Haverhill Authorised Start: 01 January Authorised End: 31 December Permit Start Date: 29th March 2016 Permit End Date: Not Supplied Positional Accuracy: Located by supplier to within 10m</p>	A11SE (W)	1043	2	566850 244830
	<p>Water Abstractions</p> <p>Operator: Iff (Great Britain) Ltd Licence Number: 8/36/11/*G/0001 Permit Version: 103 Location: Borehole 1 Duddery Hill Haverhill Authority: Environment Agency, Anglian Region Abstraction: Chemicals: Non-Evaporative Cooling Abstraction Type: Water may be abstracted from a single point Source: Groundwater Daily Rate (m3): Not Supplied Yearly Rate (m3): Not Supplied Details: Duddery Hill Haverhill Authorised Start: 01 January Authorised End: 31 December Permit Start Date: 29th March 2016 Permit End Date: Not Supplied Positional Accuracy: Located by supplier to within 10m</p>	A11SE (W)	1043	2	566850 244830

Map ID	Details	Quadrant Reference (Compass Direction)	Estimated Distance From Site	Contact	NGR
	<p>Water Abstractions</p> <p>Operator: Iff (Great Britain) Ltd Licence Number: 8/36/11/*G/0001 Permit Version: 103 Location: Borehole 1 Duddery Hill Haverhill Authority: Environment Agency, Anglian Region Abstraction: Chemicals: Process Water Abstraction Type: Water may be abstracted from a single point Source: Groundwater Daily Rate (m3): Not Supplied Yearly Rate (m3): Not Supplied Details: Duddery Hill Haverhill Authorised Start: 01 January Authorised End: 31 December Permit Start Date: 29th March 2016 Permit End Date: Not Supplied Positional Accuracy: Located by supplier to within 10m</p>	A11SE (W)	1043	2	566850 244830
	<p>Water Abstractions</p> <p>Operator: Iff (Great Britain) Ltd Licence Number: 8/36/11/*G/0001 Permit Version: 102 Location: Borehole 1 Duddery Hill Haverhill Authority: Environment Agency, Anglian Region Abstraction: Chemicals: Non-Evaporative Cooling Abstraction Type: Water may be abstracted from a single point Source: Groundwater Daily Rate (m3): Not Supplied Yearly Rate (m3): Not Supplied Details: Duddery Hill Haverhill Authorised Start: 01 January Authorised End: 31 December Permit Start Date: 17th December 2008 Permit End Date: Not Supplied Positional Accuracy: Located by supplier to within 10m</p>	A11SE (W)	1043	2	566850 244830
	<p>Water Abstractions</p> <p>Operator: Iff (Great Britain) Ltd Licence Number: 8/36/11/*G/0001 Permit Version: 102 Location: Borehole 1 Duddery Hill Haverhill Authority: Environment Agency, Anglian Region Abstraction: Chemicals: Process Water Abstraction Type: Water may be abstracted from a single point Source: Groundwater Daily Rate (m3): Not Supplied Yearly Rate (m3): Not Supplied Details: Duddery Hill Haverhill Authorised Start: 01 January Authorised End: 31 December Permit Start Date: 17th December 2008 Permit End Date: Not Supplied Positional Accuracy: Located by supplier to within 10m</p>	A11SE (W)	1043	2	566850 244830
	<p>Water Abstractions</p> <p>Operator: Iff (Great Britain) Ltd Licence Number: 8/36/11/*G/0001 Permit Version: 102 Location: Borehole 1 Duddery Hill Haverhill Authority: Environment Agency, Anglian Region Abstraction: Chemicals: Boiler Feed Abstraction Type: Water may be abstracted from a single point Source: Groundwater Daily Rate (m3): Not Supplied Yearly Rate (m3): Not Supplied Details: Duddery Hill Haverhill Authorised Start: 01 January Authorised End: 31 December Permit Start Date: 17th December 2008 Permit End Date: Not Supplied Positional Accuracy: Located by supplier to within 10m</p>	A11SE (W)	1043	2	566850 244830

Map ID	Details	Quadrant Reference (Compass Direction)	Estimated Distance From Site	Contact	NGR
	<p>Water Abstractions</p> <p>Operator: Iff (Great Britain) Ltd Licence Number: 8/36/11/*G/0001 Permit Version: 102 Location: Borehole 1 Duddery Hill Haverhill Authority: Environment Agency, Anglian Region Abstraction: Chemicals: Evaporative Cooling Abstraction Type: Water may be abstracted from a single point Source: Groundwater Daily Rate (m3): Not Supplied Yearly Rate (m3): Not Supplied Details: Duddery Hill Haverhill Authorised Start: 01 January Authorised End: 31 December Permit Start Date: 17th December 2008 Permit End Date: Not Supplied Positional Accuracy: Located by supplier to within 10m</p>	A11SE (W)	1043	2	566850 244830
	<p>Water Abstractions</p> <p>Operator: Iff (Great Britain) Ltd Licence Number: 8/36/11/*G/0001 Permit Version: 101 Location: Borehole 1 Duddery Hill Haverhill Authority: Environment Agency, Anglian Region Abstraction: Chemicals: Process Water Abstraction Type: Water may be abstracted from a single point Source: Groundwater Daily Rate (m3): Not Supplied Yearly Rate (m3): Not Supplied Details: Duddery Hill Haverhill Authorised Start: 01 January Authorised End: 31 December Permit Start Date: 1st January 2005 Permit End Date: Not Supplied Positional Accuracy: Located by supplier to within 10m</p>	A11SE (W)	1043	2	566850 244830
	<p>Water Abstractions</p> <p>Operator: Iff (Great Britain) Ltd Licence Number: 8/36/11/*G/0001 Permit Version: 101 Location: Borehole 1 Duddery Hill Haverhill Authority: Environment Agency, Anglian Region Abstraction: Other Industrial/Commercial/Public Services: Boiler Feed Abstraction Type: Water may be abstracted from a single point Source: Groundwater Daily Rate (m3): Not Supplied Yearly Rate (m3): Not Supplied Details: Duddery Hill Haverhill Authorised Start: 01 January Authorised End: 31 December Permit Start Date: 1st January 2005 Permit End Date: Not Supplied Positional Accuracy: Located by supplier to within 10m</p>	A11SE (W)	1043	2	566850 244830
	<p>Water Abstractions</p> <p>Operator: Iff (Great Britain) Ltd Licence Number: 8/36/11/*G/0001 Permit Version: 101 Location: Borehole 1 Duddery Hill Haverhill Authority: Environment Agency, Anglian Region Abstraction: Other Industrial/Commercial/Public Services: Evaporative Cooling Abstraction Type: Water may be abstracted from a single point Source: Groundwater Daily Rate (m3): Not Supplied Yearly Rate (m3): Not Supplied Details: Duddery Hill Haverhill Authorised Start: 01 January Authorised End: 31 December Permit Start Date: 1st January 2005 Permit End Date: Not Supplied Positional Accuracy: Located by supplier to within 10m</p>	A11SE (W)	1043	2	566850 244830

Map ID	Details	Quadrant Reference (Compass Direction)	Estimated Distance From Site	Contact	NGR
	<p>Water Abstractions</p> <p>Operator: Iff (Great Britain) Ltd Licence Number: 8/36/11/*G/0001 Permit Version: 101 Location: Borehole 1 Duddery Hill Haverhill Authority: Environment Agency, Anglian Region Abstraction: Other Industrial/Commercial/Public Services: Non-Evaporative Cooling Abstraction Type: Water may be abstracted from a single point Source: Groundwater Daily Rate (m3): Not Supplied Yearly Rate (m3): Not Supplied Details: Duddery Hill Haverhill Authorised Start: 01 January Authorised End: 31 December Permit Start Date: 1st January 2005 Permit End Date: Not Supplied Positional Accuracy: Located by supplier to within 10m</p>	A11SE (W)	1043	2	566850 244830
	<p>Water Abstractions</p> <p>Operator: Iff (Great Britain) Ltd Licence Number: 8/36/11/*G/0001 Permit Version: 104 Location: Borehole 1 Duddery Hill Haverhill Authority: Environment Agency, Anglian Region Abstraction: Chemicals: Process Water Abstraction Type: Water may be abstracted from a single point Source: Groundwater Daily Rate (m3): Not Supplied Yearly Rate (m3): Not Supplied Details: Not Supplied Authorised Start: 01 January Authorised End: 31 December Permit Start Date: 2nd March 2020 Permit End Date: Not Supplied Positional Accuracy: Located by supplier to within 10m</p>	A11SE (W)	1044	2	566850 244826
	<p>Water Abstractions</p> <p>Operator: Iff (Great Britain) Ltd Licence Number: 8/36/11/*G/0001 Permit Version: 104 Location: Borehole 1 Duddery Hill Haverhill Authority: Environment Agency, Anglian Region Abstraction: Chemicals: Boiler Feed Abstraction Type: Water may be abstracted from a single point Source: Groundwater Daily Rate (m3): Not Supplied Yearly Rate (m3): Not Supplied Details: Not Supplied Authorised Start: 01 January Authorised End: 31 December Permit Start Date: 2nd March 2020 Permit End Date: Not Supplied Positional Accuracy: Located by supplier to within 10m</p>	A11SE (W)	1044	2	566850 244826
	<p>Water Abstractions</p> <p>Operator: Iff (Great Britain) Ltd Licence Number: 8/36/11/*G/0001 Permit Version: 104 Location: Borehole 1 Duddery Hill Haverhill Authority: Environment Agency, Anglian Region Abstraction: Chemicals: Evaporative Cooling Abstraction Type: Water may be abstracted from a single point Source: Groundwater Daily Rate (m3): Not Supplied Yearly Rate (m3): Not Supplied Details: Not Supplied Authorised Start: 01 January Authorised End: 31 December Permit Start Date: 2nd March 2020 Permit End Date: Not Supplied Positional Accuracy: Located by supplier to within 10m</p>	A11SE (W)	1044	2	566850 244826

Map ID	Details	Quadrant Reference (Compass Direction)	Estimated Distance From Site	Contact	NGR
	<p>Water Abstractions</p> <p>Operator: Iff (Great Britain) Ltd Licence Number: 8/36/11/*G/0001 Permit Version: 104 Location: Borehole 1 Duddery Hill Haverhill Authority: Environment Agency, Anglian Region Abstraction: Chemicals: Non-Evaporative Cooling Abstraction Type: Water may be abstracted from a single point Source: Groundwater Daily Rate (m3): Not Supplied Yearly Rate (m3): Not Supplied Details: Not Supplied Authorised Start: 01 January Authorised End: 31 December Permit Start Date: 2nd March 2020 Permit End Date: Not Supplied Positional Accuracy: Located by supplier to within 10m</p>	A11SE (W)	1044	2	566850 244826
	<p>Water Abstractions</p> <p>Operator: International Flavours & Fragrances Ltd Licence Number: 8/36/11/*G/0001 Permit Version: 100 Location: I.F.F. Bore 2, Haverhill Authority: Environment Agency, Anglian Region Abstraction: Other Industrial/Commercial/Public Services: Evaporative Cooling Abstraction Type: Water may be abstracted from a single point Source: Groundwater Daily Rate (m3): Not Supplied Yearly Rate (m3): Not Supplied Details: E chalk; Status: Time Limit Authorised Start: 01 January Authorised End: 31 December Permit Start Date: 1st March 1994 Permit End Date: Not Supplied Positional Accuracy: Located by supplier to within 10m</p>	A11SE (W)	1099	2	566800 244800
	<p>Water Abstractions</p> <p>Operator: International Flavours & Fragrances Ltd Licence Number: 8/36/11/*G/0001 Permit Version: 100 Location: I.F.F. Bore 2, Haverhill Authority: Environment Agency, Anglian Region Abstraction: Other Industrial/Commercial/Public Services: Boiler Feed Abstraction Type: Water may be abstracted from a single point Source: Groundwater Daily Rate (m3): Not Supplied Yearly Rate (m3): Not Supplied Details: E chalk; Status: Time Limit Authorised Start: 01 January Authorised End: 31 December Permit Start Date: 1st March 1994 Permit End Date: Not Supplied Positional Accuracy: Located by supplier to within 10m</p>	A11SE (W)	1099	2	566800 244800
	<p>Water Abstractions</p> <p>Operator: International Flavours & Fragrances Ltd Licence Number: 8/36/11/*G/0001 Permit Version: 100 Location: I.F.F. Bore 2, Haverhill Authority: Environment Agency, Anglian Region Abstraction: Other Industrial/Commercial/Public Services: Non-Evaporative Cooling Abstraction Type: Water may be abstracted from a single point Source: Groundwater Daily Rate (m3): Not Supplied Yearly Rate (m3): Not Supplied Details: E chalk; Status: Time Limit Authorised Start: 01 January Authorised End: 31 December Permit Start Date: 1st March 1994 Permit End Date: Not Supplied Positional Accuracy: Located by supplier to within 10m</p>	A11SE (W)	1099	2	566800 244800

Map ID	Details	Quadrant Reference (Compass Direction)	Estimated Distance From Site	Contact	NGR
	<p>Water Abstractions</p> <p>Operator: International Flavours & Fragrances Ltd Licence Number: 8/36/11/*G/0001 Permit Version: 100 Location: I.F.F. Bore 2, Haverhill Authority: Environment Agency, Anglian Region Abstraction: Other Industrial/Commercial/Public Services: Process Water Abstraction Type: Water may be abstracted from a single point Source: Groundwater Daily Rate (m3): Not Supplied Yearly Rate (m3): Not Supplied Details: E chalk; Status: Time Limit Authorised Start: 01 January Authorised End: 31 December Permit Start Date: 1st March 1994 Permit End Date: Not Supplied Positional Accuracy: Located by supplier to within 10m</p>	A11SE (W)	1099	2	566800 244800
	<p>Water Abstractions</p> <p>Operator: Iff (Great Britain) Ltd Licence Number: 8/36/11/*G/0001 Permit Version: 104 Location: Borehole 2 Duddery Hill Haverhill Authority: Environment Agency, Anglian Region Abstraction: Chemicals: Non-Evaporative Cooling Abstraction Type: Water may be abstracted from a single point Source: Groundwater Daily Rate (m3): Not Supplied Yearly Rate (m3): Not Supplied Details: Not Supplied Authorised Start: 01 January Authorised End: 31 December Permit Start Date: 2nd March 2020 Permit End Date: Not Supplied Positional Accuracy: Located by supplier to within 10m</p>	A11SE (W)	1124	2	566797 244723
	<p>Water Abstractions</p> <p>Operator: Iff (Great Britain) Ltd Licence Number: 8/36/11/*G/0001 Permit Version: 104 Location: Borehole 2 Duddery Hill Haverhill Authority: Environment Agency, Anglian Region Abstraction: Chemicals: Process Water Abstraction Type: Water may be abstracted from a single point Source: Groundwater Daily Rate (m3): Not Supplied Yearly Rate (m3): Not Supplied Details: Not Supplied Authorised Start: 01 January Authorised End: 31 December Permit Start Date: 2nd March 2020 Permit End Date: Not Supplied Positional Accuracy: Located by supplier to within 10m</p>	A11SE (W)	1124	2	566797 244723
	<p>Water Abstractions</p> <p>Operator: Iff (Great Britain) Ltd Licence Number: 8/36/11/*G/0001 Permit Version: 104 Location: Borehole 2 Duddery Hill Haverhill Authority: Environment Agency, Anglian Region Abstraction: Chemicals: Boiler Feed Abstraction Type: Water may be abstracted from a single point Source: Groundwater Daily Rate (m3): Not Supplied Yearly Rate (m3): Not Supplied Details: Not Supplied Authorised Start: 01 January Authorised End: 31 December Permit Start Date: 2nd March 2020 Permit End Date: Not Supplied Positional Accuracy: Located by supplier to within 10m</p>	A11SE (W)	1124	2	566797 244723

Map ID	Details	Quadrant Reference (Compass Direction)	Estimated Distance From Site	Contact	NGR
	<p>Water Abstractions</p> <p>Operator: Iff (Great Britain) Ltd Licence Number: 8/36/11/*G/0001 Permit Version: 104 Location: Borehole 2 Duddery Hill Haverhill Authority: Environment Agency, Anglian Region Abstraction: Chemicals: Evaporative Cooling Abstraction Type: Water may be abstracted from a single point Source: Groundwater Daily Rate (m3): Not Supplied Yearly Rate (m3): Not Supplied Details: Not Supplied Authorised Start: 01 January Authorised End: 31 December Permit Start Date: 2nd March 2020 Permit End Date: Not Supplied Positional Accuracy: Located by supplier to within 10m</p>	A11SE (W)	1124	2	566797 244723
	<p>Water Abstractions</p> <p>Operator: International Flavours & Fragrances Ltd Licence Number: 8/36/11/*G/0001 Permit Version: 100 Location: I.F.F. Bore 1, Haverhill Authority: Environment Agency, Anglian Region Abstraction: Other Industrial/Commercial/Public Services: Non-Evaporative Cooling Abstraction Type: Water may be abstracted from a single point Source: Groundwater Daily Rate (m3): Not Supplied Yearly Rate (m3): Not Supplied Details: E chalk; Status: Time Limit Authorised Start: 01 January Authorised End: 31 December Permit Start Date: 1st March 1994 Permit End Date: Not Supplied Positional Accuracy: Located by supplier to within 10m</p>	A6NE (W)	1129	2	566800 244700
	<p>Water Abstractions</p> <p>Operator: International Flavours & Fragrances Ltd Licence Number: 8/36/11/*G/0001 Permit Version: 100 Location: I.F.F. Bore 1, Haverhill Authority: Environment Agency, Anglian Region Abstraction: Other Industrial/Commercial/Public Services: Process Water Abstraction Type: Water may be abstracted from a single point Source: Groundwater Daily Rate (m3): Not Supplied Yearly Rate (m3): Not Supplied Details: E chalk; Status: Time Limit Authorised Start: 01 January Authorised End: 31 December Permit Start Date: 1st March 1994 Permit End Date: Not Supplied Positional Accuracy: Located by supplier to within 10m</p>	A6NE (W)	1129	2	566800 244700
	<p>Water Abstractions</p> <p>Operator: International Flavours & Fragrances Ltd Licence Number: 8/36/11/*G/0001 Permit Version: 100 Location: I.F.F. Bore 1, Haverhill Authority: Environment Agency, Anglian Region Abstraction: Other Industrial/Commercial/Public Services: Evaporative Cooling Abstraction Type: Water may be abstracted from a single point Source: Groundwater Daily Rate (m3): Not Supplied Yearly Rate (m3): Not Supplied Details: E chalk; Status: Time Limit Authorised Start: 01 January Authorised End: 31 December Permit Start Date: 1st March 1994 Permit End Date: Not Supplied Positional Accuracy: Located by supplier to within 10m</p>	A6NE (W)	1129	2	566800 244700

Map ID	Details	Quadrant Reference (Compass Direction)	Estimated Distance From Site	Contact	NGR
	<p>Water Abstractions</p> <p>Operator: International Flavours & Fragrances Ltd Licence Number: 8/36/11/*G/0001 Permit Version: 100 Location: I.F.F. Bore 1, Haverhill Authority: Environment Agency, Anglian Region Abstraction: Other Industrial/Commercial/Public Services: Boiler Feed Abstraction Type: Water may be abstracted from a single point Source: Groundwater Daily Rate (m3): Not Supplied Yearly Rate (m3): Not Supplied Details: E chalk; Status: Time Limit Authorised Start: 01 January Authorised End: 31 December Permit Start Date: 1st March 1994 Permit End Date: Not Supplied Positional Accuracy: Located by supplier to within 10m</p>	A6NE (W)	1129	2	566800 244700
	<p>Water Abstractions</p> <p>Operator: Iff (Great Britain) Ltd Licence Number: 8/36/11/*G/0001 Permit Version: 103 Location: Borehole 2 Duddery Hill Haverhill Authority: Environment Agency, Anglian Region Abstraction: Chemicals: Boiler Feed Abstraction Type: Water may be abstracted from a single point Source: Groundwater Daily Rate (m3): Not Supplied Yearly Rate (m3): Not Supplied Details: Duddery Hill Haverhill Authorised Start: 01 January Authorised End: 31 December Permit Start Date: 29th March 2016 Permit End Date: Not Supplied Positional Accuracy: Located by supplier to within 10m</p>	A11SE (W)	1132	2	566790 244720
	<p>Water Abstractions</p> <p>Operator: Iff (Great Britain) Ltd Licence Number: 8/36/11/*G/0001 Permit Version: 103 Location: Borehole 2 Duddery Hill Haverhill Authority: Environment Agency, Anglian Region Abstraction: Chemicals: Evaporative Cooling Abstraction Type: Water may be abstracted from a single point Source: Groundwater Daily Rate (m3): Not Supplied Yearly Rate (m3): Not Supplied Details: Duddery Hill Haverhill Authorised Start: 01 January Authorised End: 31 December Permit Start Date: 29th March 2016 Permit End Date: Not Supplied Positional Accuracy: Located by supplier to within 10m</p>	A11SE (W)	1132	2	566790 244720
	<p>Water Abstractions</p> <p>Operator: Iff (Great Britain) Ltd Licence Number: 8/36/11/*G/0001 Permit Version: 103 Location: Borehole 2 Duddery Hill Haverhill Authority: Environment Agency, Anglian Region Abstraction: Chemicals: Non-Evaporative Cooling Abstraction Type: Water may be abstracted from a single point Source: Groundwater Daily Rate (m3): Not Supplied Yearly Rate (m3): Not Supplied Details: Duddery Hill Haverhill Authorised Start: 01 January Authorised End: 31 December Permit Start Date: 29th March 2016 Permit End Date: Not Supplied Positional Accuracy: Located by supplier to within 10m</p>	A11SE (W)	1132	2	566790 244720

Map ID	Details	Quadrant Reference (Compass Direction)	Estimated Distance From Site	Contact	NGR
	<p>Water Abstractions</p> <p>Operator: Iff (Great Britain) Ltd Licence Number: 8/36/11/*G/0001 Permit Version: 103 Location: Borehole 2 Duddery Hill Haverhill Authority: Environment Agency, Anglian Region Abstraction: Chemicals: Process Water Abstraction Type: Water may be abstracted from a single point Source: Groundwater Daily Rate (m3): Not Supplied Yearly Rate (m3): Not Supplied Details: Duddery Hill Haverhill Authorised Start: 01 January Authorised End: 31 December Permit Start Date: 29th March 2016 Permit End Date: Not Supplied Positional Accuracy: Located by supplier to within 10m</p>	A11SE (W)	1132	2	566790 244720
	<p>Water Abstractions</p> <p>Operator: Iff (Great Britain) Ltd Licence Number: 8/36/11/*G/0001 Permit Version: 102 Location: Borehole 2 Duddery Hill Haverhill Authority: Environment Agency, Anglian Region Abstraction: Chemicals: Non-Evaporative Cooling Abstraction Type: Water may be abstracted from a single point Source: Groundwater Daily Rate (m3): Not Supplied Yearly Rate (m3): Not Supplied Details: Duddery Hill Haverhill Authorised Start: 01 January Authorised End: 31 December Permit Start Date: 17th December 2008 Permit End Date: Not Supplied Positional Accuracy: Located by supplier to within 10m</p>	A11SE (W)	1132	2	566790 244720
	<p>Water Abstractions</p> <p>Operator: Iff (Great Britain) Ltd Licence Number: 8/36/11/*G/0001 Permit Version: 102 Location: Borehole 2 Duddery Hill Haverhill Authority: Environment Agency, Anglian Region Abstraction: Chemicals: Process Water Abstraction Type: Water may be abstracted from a single point Source: Groundwater Daily Rate (m3): Not Supplied Yearly Rate (m3): Not Supplied Details: Duddery Hill Haverhill Authorised Start: 01 January Authorised End: 31 December Permit Start Date: 17th December 2008 Permit End Date: Not Supplied Positional Accuracy: Located by supplier to within 10m</p>	A11SE (W)	1132	2	566790 244720
	<p>Water Abstractions</p> <p>Operator: Iff (Great Britain) Ltd Licence Number: 8/36/11/*G/0001 Permit Version: 102 Location: Borehole 2 Duddery Hill Haverhill Authority: Environment Agency, Anglian Region Abstraction: Chemicals: Boiler Feed Abstraction Type: Water may be abstracted from a single point Source: Groundwater Daily Rate (m3): Not Supplied Yearly Rate (m3): Not Supplied Details: Duddery Hill Haverhill Authorised Start: 01 January Authorised End: 31 December Permit Start Date: 17th December 2008 Permit End Date: Not Supplied Positional Accuracy: Located by supplier to within 10m</p>	A11SE (W)	1132	2	566790 244720

Map ID	Details	Quadrant Reference (Compass Direction)	Estimated Distance From Site	Contact	NGR
	<p>Water Abstractions</p> <p>Operator: Iff (Great Britain) Ltd Licence Number: 8/36/11/*G/0001 Permit Version: 102 Location: Borehole 2 Duddery Hill Haverhill Authority: Environment Agency, Anglian Region Abstraction: Chemicals: Evaporative Cooling Abstraction Type: Water may be abstracted from a single point Source: Groundwater Daily Rate (m3): Not Supplied Yearly Rate (m3): Not Supplied Details: Duddery Hill Haverhill Authorised Start: 01 January Authorised End: 31 December Permit Start Date: 17th December 2008 Permit End Date: Not Supplied Positional Accuracy: Located by supplier to within 10m</p>	A11SE (W)	1132	2	566790 244720
	<p>Water Abstractions</p> <p>Operator: Iff (Great Britain) Ltd Licence Number: 8/36/11/*G/0001 Permit Version: 101 Location: Borehole 2 Duddery Hill Haverhill Authority: Environment Agency, Anglian Region Abstraction: Chemicals: Process Water Abstraction Type: Water may be abstracted from a single point Source: Groundwater Daily Rate (m3): Not Supplied Yearly Rate (m3): Not Supplied Details: Duddery Hill Haverhill Authorised Start: 01 January Authorised End: 31 December Permit Start Date: 1st January 2005 Permit End Date: Not Supplied Positional Accuracy: Located by supplier to within 10m</p>	A11SE (W)	1132	2	566790 244720
	<p>Water Abstractions</p> <p>Operator: Iff (Great Britain) Ltd Licence Number: 8/36/11/*G/0001 Permit Version: 101 Location: Borehole 2 Duddery Hill Haverhill Authority: Environment Agency, Anglian Region Abstraction: Other Industrial/Commercial/Public Services: Boiler Feed Abstraction Type: Water may be abstracted from a single point Source: Groundwater Daily Rate (m3): Not Supplied Yearly Rate (m3): Not Supplied Details: Duddery Hill Haverhill Authorised Start: 01 January Authorised End: 31 December Permit Start Date: 1st January 2005 Permit End Date: Not Supplied Positional Accuracy: Located by supplier to within 10m</p>	A11SE (W)	1132	2	566790 244720
	<p>Water Abstractions</p> <p>Operator: Iff (Great Britain) Ltd Licence Number: 8/36/11/*G/0001 Permit Version: 101 Location: Borehole 2 Duddery Hill Haverhill Authority: Environment Agency, Anglian Region Abstraction: Other Industrial/Commercial/Public Services: Evaporative Cooling Abstraction Type: Water may be abstracted from a single point Source: Groundwater Daily Rate (m3): Not Supplied Yearly Rate (m3): Not Supplied Details: Duddery Hill Haverhill Authorised Start: 01 January Authorised End: 31 December Permit Start Date: 1st January 2005 Permit End Date: Not Supplied Positional Accuracy: Located by supplier to within 10m</p>	A11SE (W)	1132	2	566790 244720

Map ID	Details	Quadrant Reference (Compass Direction)	Estimated Distance From Site	Contact	NGR
	<p>Water Abstractions</p> <p>Operator: Iff (Great Britain) Ltd Licence Number: 8/36/11/*G/0001 Permit Version: 101 Location: Borehole 2 Duddery Hill Haverhill Authority: Environment Agency, Anglian Region Abstraction: Other Industrial/Commercial/Public Services: Non-Evaporative Cooling Abstraction Type: Water may be abstracted from a single point Source: Groundwater Daily Rate (m3): Not Supplied Yearly Rate (m3): Not Supplied Details: Duddery Hill Haverhill Authorised Start: 01 January Authorised End: 31 December Permit Start Date: 1st January 2005 Permit End Date: Not Supplied Positional Accuracy: Located by supplier to within 10m</p>	A11SE (W)	1132	2	566790 244720
	<p>Water Abstractions</p> <p>Operator: R.A.Vestey 1940 Settlement, Licence Number: 8/36/11/*i/028 Permit Version: Not Supplied Location: Hales Barn Farm, HAVERHILL Authority: Environment Agency, Anglian Region Abstraction: Impounding Abstraction Type: Not Supplied Source: Stream Daily Rate (m3): Not Supplied Yearly Rate (m3): Not Supplied Details: Status: Perpetuity Authorised Start: Not Supplied Authorised End: Not Supplied Permit Start Date: Not Supplied Permit End Date: Not Supplied Positional Accuracy: Located by supplier to within 10m</p>	A21SE (NW)	1591	2	566800 246300
	<p>Water Abstractions</p> <p>Operator: G M Carter Licence Number: 8/36/11/*G/0042 Permit Version: 100 Location: Moon Hall, Haverhill. Authority: Environment Agency, Anglian Region Abstraction: General Farming And Domestic Abstraction Type: Water may be abstracted from a single point Source: Groundwater Daily Rate (m3): Not Supplied Yearly Rate (m3): Not Supplied Details: E chalk; Status: Perpetuity Authorised Start: 01 January Authorised End: 31 December Permit Start Date: 1st March 1994 Permit End Date: Not Supplied Positional Accuracy: Located by supplier to within 10m</p>	A1NE (SW)	1623	2	566700 243900
96	<p>Water Industry Act Referrals</p> <p>Name: Mansols Preforms Limited Location: 1 Hollands Road, Haverhill, Suffolk, Cb9 8px Authority: Environment Agency, Anglian Region Permit Reference: SCE0168C2 Dated: 1st December 2015 Process Type: Permissions or amendments to discharge under the Water Industry Act 1991 Description: Processes which result in the discharge of Special Category effluents under The Trade Effluents (Prescribed Processes and Substances) Regulations Status: Application has been authorised and any conditions apply to the operator Positional Accuracy: Manually positioned to the address or location</p>	A8NW (S)	535	2	567766 244449
97	<p>Water Industry Act Referrals</p> <p>Name: Micrometics Ltd Location: MICROMETICS LTD, 19 HOLLANDS ROAD, HOLLANDS ROAD, HAVERHILL, SUFFOLK, CB9 8PU Authority: Environment Agency, Anglian Region Permit Reference: Bu4759 Dated: 4th March 2003 Process Type: Permissions or amendments to discharge under the Water Industry Act 1991 Description: Processes which result in the discharge of Special Category effluents under The Trade Effluents (Prescribed Processes and Substances) Regulations Status: Application cancelled Positional Accuracy: Automatically positioned to the address</p>	A8NW (SW)	546	2	567596 244527

Map ID	Details	Quadrant Reference (Compass Direction)	Estimated Distance From Site	Contact	NGR
97	<p>Water Industry Act Referrals</p> <p>Name: Micrometics Ltd Location: MICROMETICS LTD, 19 HOLLANDS ROAD, HOLLANDS ROAD, HAVERHILL, SUFFOLK, CB9 8PU Authority: Environment Agency, Anglian Region Permit Reference: Bg0598 Dated: 30th April 1999 Process Type: Permissions or amendments to discharge under the Water Industry Act 1991 Description: Processes which result in the discharge of Special Category effluents under The Trade Effluents (Prescribed Processes and Substances) Regulations Status: Authorisation either revoked or cancelled Positional Accuracy: Automatically positioned to the address</p>	A8NW (SW)	546	2	567596 244527
98	<p>Water Industry Act Referrals</p> <p>Name: Page Fixing And Supply Ltd Location: PAGE FIXING AND SUPPLY LTD, 1A REEDS LANE, 1A REEDS LANE, HAVERHILL, HAVERHILL, CB9 0EL Authority: Environment Agency, Anglian Region Permit Reference: AW1594 Dated: 8th July 1996 Process Type: Permissions or amendments to discharge under the Water Industry Act 1991 Description: Processes which result in the discharge of Special Category effluents under The Trade Effluents (Prescribed Processes and Substances) Regulations Status: Application has been authorised and any conditions apply to the operator Positional Accuracy: Automatically positioned to the address</p>	A17SE (NW)	744	2	567335 245643
99	<p>Water Industry Act Referrals</p> <p>Name: Selectro Finishing Ltd Location: SELECTRO FINISHING LTD, PIPERELL WAY, PIPERELL WAY, HAVERHILL, SUFFOLK, CB9 8PH Authority: Environment Agency, Anglian Region Permit Reference: BE7885 Dated: 19th October 1998 Process Type: Permissions or amendments to discharge under the Water Industry Act 1991 Description: Processes which result in the discharge of Special Category effluents under The Trade Effluents (Prescribed Processes and Substances) Regulations Status: Application has been authorised and any conditions apply to the operator Positional Accuracy: Automatically positioned to the address</p>	A7NW (SW)	937	2	567111 244497
	<p>Groundwater Vulnerability Map</p> <p>Combined Classification: Principle Bedrock Aquifer - Medium Vulnerability Combined Vulnerability: Medium Combined Aquifer: Productive Bedrock Aquifer, No Superficial Aquifer Pollutant Speed: Intermediate Bedrock Flow: Well Connected Fractures Dilution: <300 mm/year Baseflow Index: 40-70% Superficial: <90% Patchiness: Superficial Superficial Thickness: 3-10m Superficial Recharge: Low</p>	A13NE (S)	0	4	567914 245051
	<p>Groundwater Vulnerability Map</p> <p>Combined Classification: Principle Bedrock Aquifer - Low Vulnerability Combined Vulnerability: Low Combined Aquifer: Productive Bedrock Aquifer, No Superficial Aquifer Pollutant Speed: Intermediate Bedrock Flow: Well Connected Fractures Dilution: <300 mm/year Baseflow Index: 40-70% Superficial: >90% Patchiness: Superficial Superficial Thickness: >10m Superficial Recharge: High</p>	A13SE (S)	0	4	567914 245000
	<p>Groundwater Vulnerability - Soluble Rock Risk</p> <p>Classification: Significant Risk - Low Possibility</p>	A13NE (S)	0	4	567914 245051
	<p>Groundwater Vulnerability - Soluble Rock Risk</p> <p>Classification: Significant Risk - Low Possibility</p>	A13SE (S)	0	4	567914 245000

Map ID	Details	Quadrant Reference (Compass Direction)	Estimated Distance From Site	Contact	NGR
	Bedrock Aquifer Designations Aquifer Designation: Principal Aquifer	A13SE (S)	0	4	567914 245000
	Bedrock Aquifer Designations Aquifer Designation: Principal Aquifer	A13NE (S)	0	4	567914 245051
	Superficial Aquifer Designations No Data Available				
100	Source Protection Zones Name: Not Supplied Source: Environment Agency, Head Office Reference: Not Supplied Type: Zone III (Total Catchment): The total area needed to support the discharge from the protected groundwater source.	A13NE (S)	0	2	567914 245051
	Extreme Flooding from Rivers or Sea without Defences Type: Extent of Extreme Flooding from Rivers or Sea without Defences Flood Plain Type: Fluvial Models Boundary Accuracy: As Supplied	A13NW (W)	3	2	567872 245051
	Extreme Flooding from Rivers or Sea without Defences Type: Extent of Extreme Flooding from Rivers or Sea without Defences Flood Plain Type: Fluvial Models Boundary Accuracy: As Supplied	A13SE (SE)	154	2	568009 244826
	Flooding from Rivers or Sea without Defences Type: Extent of Flooding from Rivers or Sea without Defences Flood Plain Type: Fluvial Models Boundary Accuracy: As Supplied	A13SW (W)	74	2	567790 245014
	Flooding from Rivers or Sea without Defences Type: Extent of Flooding from Rivers or Sea without Defences Flood Plain Type: Fluvial Models Boundary Accuracy: As Supplied	A13SE (SE)	154	2	568009 244826
	Areas Benefiting from Flood Defences None				
	Flood Water Storage Areas None				
	Flood Defences None				
101	OS Water Network Lines Watercourse Form: Inland river Watercourse Length: 73.3 Watercourse Level: On ground surface Permanent: True Watercourse Name: Stour Brook Catchment Name: Stour Anglian Primacy: 1	A13SW (SW)	81	5	567848 244918
102	OS Water Network Lines Watercourse Form: Inland river Watercourse Length: 5.6 Watercourse Level: On ground surface Permanent: True Watercourse Name: Stour Brook Catchment Name: Stour Anglian Primacy: 1	A13SW (S)	81	5	567880 244895
103	OS Water Network Lines Watercourse Form: Inland river Watercourse Length: 100.8 Watercourse Level: On ground surface Permanent: True Watercourse Name: Stour Brook Catchment Name: Stour Anglian Primacy: 1	A13SW (S)	81	5	567885 244891
104	OS Water Network Lines Watercourse Form: Inland river Watercourse Length: 189.0 Watercourse Level: On ground surface Permanent: True Watercourse Name: Stour Brook Catchment Name: Stour Anglian Primacy: 1	A13SW (W)	101	5	567787 245001

Map ID	Details	Quadrant Reference (Compass Direction)	Estimated Distance From Site	Contact	NGR
105	OS Water Network Lines Watercourse Form: Inland river Watercourse Length: 5.7 Watercourse Level: On ground surface Permanent: True Watercourse Name: Stour Brook Catchment Name: Stour Anglian Primacy: 1	A13SW (SW)	112	5	567817 244930
106	OS Water Network Lines Watercourse Form: Inland river Watercourse Length: 338.0 Watercourse Level: On ground surface Permanent: True Watercourse Name: Stour Brook Catchment Name: Stour Anglian Primacy: 1	A13NW (W)	117	5	567739 245091
107	OS Water Network Lines Watercourse Form: Inland river Watercourse Length: 2.8 Watercourse Level: On ground surface Permanent: True Watercourse Name: Not Supplied Catchment Name: Stour Anglian Primacy: 1	A13NW (W)	117	5	567739 245091
108	OS Water Network Lines Watercourse Form: Inland river Watercourse Length: 46.3 Watercourse Level: Underground Permanent: True Watercourse Name: Stour Brook Catchment Name: Stour Anglian Primacy: 1	A13SE (S)	128	5	567967 244836
109	OS Water Network Lines Watercourse Form: Inland river Watercourse Length: 282.6 Watercourse Level: On ground surface Permanent: True Watercourse Name: Stour Brook Catchment Name: Stour Anglian Primacy: 1	A13SE (S)	162	5	568009 244817
110	OS Water Network Lines Watercourse Form: Inland river Watercourse Length: 14.8 Watercourse Level: On ground surface Permanent: True Watercourse Name: Stour Brook Catchment Name: Stour Anglian Primacy: 1	A14SW (SE)	382	5	568276 244794
111	OS Water Network Lines Watercourse Form: Inland river Watercourse Length: 11.0 Watercourse Level: On ground surface Permanent: True Watercourse Name: Stour Brook Catchment Name: Stour Anglian Primacy: 1	A14SW (SE)	397	5	568289 244787
112	OS Water Network Lines Watercourse Form: Inland river Watercourse Length: 6.0 Watercourse Level: On ground surface Permanent: True Watercourse Name: Not Supplied Catchment Name: Stour Anglian Primacy: 1	A14SW (SE)	404	5	568299 244789
113	OS Water Network Lines Watercourse Form: Inland river Watercourse Length: 2.9 Watercourse Level: On ground surface Permanent: True Watercourse Name: Stour Brook Catchment Name: Stour Anglian Primacy: 1	A12NE (NW)	406	5	567517 245335

Map ID	Details	Quadrant Reference (Compass Direction)	Estimated Distance From Site	Contact	NGR
114	OS Water Network Lines Watercourse Form: Inland river Watercourse Length: 90.8 Watercourse Level: On ground surface Permanent: True Watercourse Name: Stour Brook Catchment Name: Stour Anglian Primacy: 1	A14SW (SE)	408	5	568299 244783
115	OS Water Network Lines Watercourse Form: Inland river Watercourse Length: 331.5 Watercourse Level: On ground surface Permanent: True Watercourse Name: Stour Brook Catchment Name: Stour Anglian Primacy: 1	A12NE (NW)	409	5	567515 245337
116	OS Water Network Lines Watercourse Form: Inland river Watercourse Length: 105.0 Watercourse Level: On ground surface Permanent: True Watercourse Name: Not Supplied Catchment Name: Stour Anglian Primacy: 2	A8NE (S)	470	5	567939 244489
117	OS Water Network Lines Watercourse Form: Inland river Watercourse Length: 5.6 Watercourse Level: On ground surface Permanent: True Watercourse Name: Not Supplied Catchment Name: Stour Anglian Primacy: 1	A14SW (SE)	494	5	568368 244730
118	OS Water Network Lines Watercourse Form: Inland river Watercourse Length: 496.4 Watercourse Level: On ground surface Permanent: True Watercourse Name: Stour Brook Catchment Name: Stour Anglian Primacy: 1	A14SW (SE)	497	5	568374 244732
119	OS Water Network Lines Watercourse Form: Inland river Watercourse Length: 313.2 Watercourse Level: On ground surface Permanent: True Watercourse Name: Not Supplied Catchment Name: Stour Anglian Primacy: 2	A8NE (S)	553	5	567976 244408
120	OS Water Network Lines Watercourse Form: Inland river Watercourse Length: 85.1 Watercourse Level: On ground surface Permanent: True Watercourse Name: Not Supplied Catchment Name: Stour Anglian Primacy: 1	A12SE (W)	562	5	567298 245033
121	OS Water Network Lines Watercourse Form: Inland river Watercourse Length: 8.6 Watercourse Level: On ground surface Permanent: True Watercourse Name: Not Supplied Catchment Name: Stour Anglian Primacy: 1	A8SW (S)	611	5	567765 244370
122	OS Water Network Lines Watercourse Form: Inland river Watercourse Length: 6.0 Watercourse Level: Underground Permanent: True Watercourse Name: Not Supplied Catchment Name: Stour Anglian Primacy: 1	A8SW (S)	619	5	567760 244363

Map ID	Details	Quadrant Reference (Compass Direction)	Estimated Distance From Site	Contact	NGR
123	OS Water Network Lines Watercourse Form: Inland river Watercourse Length: 13.0 Watercourse Level: On ground surface Permanent: True Watercourse Name: Not Supplied Catchment Name: Stour Anglian Primacy: 1	A8SW (S)	625	5	567757 244358
124	OS Water Network Lines Watercourse Form: Inland river Watercourse Length: 159.7 Watercourse Level: On ground surface Permanent: True Watercourse Name: Not Supplied Catchment Name: Stour Anglian Primacy: 1	A8SW (S)	630	5	567733 244360
125	OS Water Network Lines Watercourse Form: Inland river Watercourse Length: 6.5 Watercourse Level: Underground Permanent: True Watercourse Name: Not Supplied Catchment Name: Stour Anglian Primacy: 1	A8SW (S)	637	5	567749 244348
126	OS Water Network Lines Watercourse Form: Inland river Watercourse Length: 141.6 Watercourse Level: On ground surface Permanent: True Watercourse Name: Not Supplied Catchment Name: Stour Anglian Primacy: 1	A8SW (S)	640	5	567754 244344
127	OS Water Network Lines Watercourse Form: Inland river Watercourse Length: 147.2 Watercourse Level: On ground surface Permanent: True Watercourse Name: Not Supplied Catchment Name: Stour Anglian Primacy: 1	A8NW (SW)	661	5	567593 244390
128	OS Water Network Lines Watercourse Form: Inland river Watercourse Length: 51.2 Watercourse Level: On ground surface Permanent: True Watercourse Name: Not Supplied Catchment Name: Stour Anglian Primacy: 1	A19SW (NE)	666	5	568358 245639
129	OS Water Network Lines Watercourse Form: Inland river Watercourse Length: 32.8 Watercourse Level: On ground surface Permanent: True Watercourse Name: Not Supplied Catchment Name: Stour Anglian Primacy: 2	A18NW (N)	696	5	567909 245831
130	OS Water Network Lines Watercourse Form: Inland river Watercourse Length: 150.1 Watercourse Level: On ground surface Permanent: True Watercourse Name: Not Supplied Catchment Name: Stour Anglian Primacy: 1	A19SW (NE)	709	5	568407 245652
131	OS Water Network Lines Watercourse Form: Inland river Watercourse Length: 5.6 Watercourse Level: Underground Permanent: True Watercourse Name: Not Supplied Catchment Name: Stour Anglian Primacy: 2	A18NW (N)	726	5	567913 245860

Map ID	Details	Quadrant Reference (Compass Direction)	Estimated Distance From Site	Contact	NGR
132	OS Water Network Lines Watercourse Form: Inland river Watercourse Length: 37.5 Watercourse Level: On ground surface Permanent: True Watercourse Name: Not Supplied Catchment Name: Stour Anglian Primacy: 1	A18NW (N)	728	5	567852 245859
133	OS Water Network Lines Watercourse Form: Inland river Watercourse Length: 36.0 Watercourse Level: On ground surface Permanent: True Watercourse Name: Not Supplied Catchment Name: Stour Anglian Primacy: 2	A18NW (N)	728	5	567908 245863
134	OS Water Network Lines Watercourse Form: Inland river Watercourse Length: 2.0 Watercourse Level: On ground surface Permanent: True Watercourse Name: Not Supplied Catchment Name: Stour Anglian Primacy: 1	A17SE (NW)	733	5	567289 245576
135	OS Water Network Lines Watercourse Form: Inland river Watercourse Length: 36.8 Watercourse Level: On ground surface Permanent: True Watercourse Name: Stour Brook Catchment Name: Stour Anglian Primacy: 1	A17SE (NW)	734	5	567288 245575
136	OS Water Network Lines Watercourse Form: Inland river Watercourse Length: 1.0 Watercourse Level: On ground surface Permanent: True Watercourse Name: Not Supplied Catchment Name: Stour Anglian Primacy: 1	A18NW (N)	744	5	567875 245877
137	OS Water Network Lines Watercourse Form: Inland river Watercourse Length: 35.5 Watercourse Level: On ground surface Permanent: True Watercourse Name: Not Supplied Catchment Name: Stour Anglian Primacy: 2	A8SE (S)	751	5	568208 244261
138	OS Water Network Lines Watercourse Form: Inland river Watercourse Length: 119.3 Watercourse Level: On ground surface Permanent: True Watercourse Name: Stour Brook Catchment Name: Stour Anglian Primacy: 1	A17SE (NW)	770	5	567264 245603
139	OS Water Network Lines Watercourse Form: Inland river Watercourse Length: 1248.3 Watercourse Level: Not Supplied Permanent: True Watercourse Name: Not Supplied Catchment Name: Stour Anglian Primacy: 1	A17SE (NW)	770	5	567264 245603
140	OS Water Network Lines Watercourse Form: Inland river Watercourse Length: 140.9 Watercourse Level: On ground surface Permanent: True Watercourse Name: Not Supplied Catchment Name: Stour Anglian Primacy: 2	A8SE (S)	783	5	568234 244236

Map ID	Details	Quadrant Reference (Compass Direction)	Estimated Distance From Site	Contact	NGR
141	OS Water Network Lines Watercourse Form: Inland river Watercourse Length: 93.3 Watercourse Level: On ground surface Permanent: True Watercourse Name: Not Supplied Catchment Name: Stour Anglian Primacy: 2	A8SE (S)	815	5	568006 244147
142	OS Water Network Lines Watercourse Form: Inland river Watercourse Length: 592.5 Watercourse Level: On ground surface Permanent: True Watercourse Name: Not Supplied Catchment Name: Stour Anglian Primacy: 1	A19NW (NE)	834	5	568462 245773
143	OS Water Network Lines Watercourse Form: Inland river Watercourse Length: 22.8 Watercourse Level: On ground surface Permanent: True Watercourse Name: Not Supplied Catchment Name: Stour Anglian Primacy: 1	A19NW (NE)	841	5	568504 245743
144	OS Water Network Lines Watercourse Form: Inland river Watercourse Length: 3.1 Watercourse Level: On ground surface Permanent: True Watercourse Name: Not Supplied Catchment Name: Stour Anglian Primacy: 1	A8SW (S)	842	5	567767 244132
145	OS Water Network Lines Watercourse Form: Inland river Watercourse Length: 10.9 Watercourse Level: On ground surface Permanent: True Watercourse Name: Not Supplied Catchment Name: Stour Anglian Primacy: 1	A18NE (N)	851	5	567957 245984
146	OS Water Network Lines Watercourse Form: Inland river Watercourse Length: 371.0 Watercourse Level: On ground surface Permanent: True Watercourse Name: Not Supplied Catchment Name: Stour Anglian Primacy: 1	A19NW (NE)	857	5	568527 245743
147	OS Water Network Lines Watercourse Form: Inland river Watercourse Length: 22.4 Watercourse Level: On ground surface Permanent: True Watercourse Name: Not Supplied Catchment Name: Stour Anglian Primacy: 1	A18NE (N)	861	5	567959 245995
148	OS Water Network Lines Watercourse Form: Lake Watercourse Length: 2.5 Watercourse Level: On ground surface Permanent: True Watercourse Name: Not Supplied Catchment Name: Stour Anglian Primacy: 2	A8SW (S)	875	5	567773 244098
149	OS Water Network Lines Watercourse Form: Lake Watercourse Length: 6.0 Watercourse Level: On ground surface Permanent: True Watercourse Name: Not Supplied Catchment Name: Stour Anglian Primacy: 1	A8SW (S)	876	5	567751 244101

Map ID	Details	Quadrant Reference (Compass Direction)	Estimated Distance From Site	Contact	NGR
150	OS Water Network Lines Watercourse Form: Inland river Watercourse Length: 110.0 Watercourse Level: On ground surface Permanent: True Watercourse Name: Not Supplied Catchment Name: Stour Anglian Primacy: 2	A8SW (S)	876	5	567775 244097
151	OS Water Network Lines Watercourse Form: Inland river Watercourse Length: 6.7 Watercourse Level: On ground surface Permanent: True Watercourse Name: Not Supplied Catchment Name: Stour Anglian Primacy: 1	A8SW (S)	880	5	567746 244098
152	OS Water Network Lines Watercourse Form: Inland river Watercourse Length: 203.3 Watercourse Level: On ground surface Permanent: True Watercourse Name: Not Supplied Catchment Name: Stour Anglian Primacy: 1	A18NE (N)	882	5	567970 246015
153	OS Water Network Lines Watercourse Form: Inland river Watercourse Length: 13.9 Watercourse Level: Underground Permanent: True Watercourse Name: Not Supplied Catchment Name: Stour Anglian Primacy: 1	A8SW (S)	883	5	567740 244096
154	OS Water Network Lines Watercourse Form: Inland river Watercourse Length: 22.7 Watercourse Level: On ground surface Permanent: True Watercourse Name: Not Supplied Catchment Name: Stour Anglian Primacy: 2	A8SW (S)	883	5	567881 244077
155	OS Water Network Lines Watercourse Form: Inland river Watercourse Length: 50.1 Watercourse Level: On ground surface Permanent: True Watercourse Name: Not Supplied Catchment Name: Stour Anglian Primacy: 1	A9NE (SE)	885	5	568735 244581
156	OS Water Network Lines Watercourse Form: Inland river Watercourse Length: 149.5 Watercourse Level: On ground surface Permanent: True Watercourse Name: Stour Brook Catchment Name: Stour Anglian Primacy: 1	A9NE (SE)	885	5	568735 244581
157	OS Water Network Lines Watercourse Form: Inland river Watercourse Length: 54.1 Watercourse Level: On ground surface Permanent: True Watercourse Name: Not Supplied Catchment Name: Stour Anglian Primacy: 1	A8SW (S)	887	5	567726 244095
158	OS Water Network Lines Watercourse Form: Inland river Watercourse Length: 8.1 Watercourse Level: On ground surface Permanent: True Watercourse Name: Stour Brook Catchment Name: Stour Anglian Primacy: 1	A17SW (NW)	888	5	567168 245673

Map ID	Details	Quadrant Reference (Compass Direction)	Estimated Distance From Site	Contact	NGR
159	OS Water Network Lines Watercourse Form: Inland river Watercourse Length: 319.1 Watercourse Level: On ground surface Permanent: True Watercourse Name: Not Supplied Catchment Name: Stour Anglian Primacy: 1	A8SE (S)	891	5	568240 244123
160	OS Water Network Lines Watercourse Form: Inland river Watercourse Length: 30.0 Watercourse Level: On ground surface Permanent: True Watercourse Name: Stour Brook Catchment Name: Stour Anglian Primacy: 1	A17SW (NW)	896	5	567161 245677
161	OS Water Network Lines Watercourse Form: Inland river Watercourse Length: 423.1 Watercourse Level: On ground surface Permanent: True Watercourse Name: Not Supplied Catchment Name: Stour Anglian Primacy: 1	A9SW (SE)	900	5	568355 244165
162	OS Water Network Lines Watercourse Form: Inland river Watercourse Length: 105.2 Watercourse Level: On ground surface Permanent: True Watercourse Name: Not Supplied Catchment Name: Stour Anglian Primacy: 1	A8SE (S)	900	5	568054 244067
163	OS Water Network Lines Watercourse Form: Inland river Watercourse Length: 72.3 Watercourse Level: On ground surface Permanent: True Watercourse Name: Not Supplied Catchment Name: Stour Anglian Primacy: 1	A8SW (S)	905	5	567894 244054
164	OS Water Network Lines Watercourse Form: Inland river Watercourse Length: 223.5 Watercourse Level: On ground surface Permanent: True Watercourse Name: Not Supplied Catchment Name: Stour Anglian Primacy: 1	A8SW (S)	906	5	567878 244054
165	OS Water Network Lines Watercourse Form: Inland river Watercourse Length: 118.7 Watercourse Level: On ground surface Permanent: True Watercourse Name: Not Supplied Catchment Name: Stour Anglian Primacy: 1	A14SE (E)	907	5	568857 244835
166	OS Water Network Lines Watercourse Form: Inland river Watercourse Length: 3.0 Watercourse Level: On ground surface Permanent: True Watercourse Name: Not Supplied Catchment Name: Stour Anglian Primacy: 1	A9NE (SE)	909	5	568735 244534
167	OS Water Network Lines Watercourse Form: Inland river Watercourse Length: 93.0 Watercourse Level: Not Supplied Permanent: True Watercourse Name: Not Supplied Catchment Name: Stour Anglian Primacy: 1	A9NE (SE)	910	5	568734 244531

Map ID	Details	Quadrant Reference (Compass Direction)	Estimated Distance From Site	Contact	NGR
168	OS Water Network Lines Watercourse Form: Inland river Watercourse Length: 9.0 Watercourse Level: On ground surface Permanent: True Watercourse Name: Stour Brook Catchment Name: Stour Anglian Primacy: 1	A17SW (NW)	926	5	567135 245691
169	OS Water Network Lines Watercourse Form: Inland river Watercourse Length: 68.7 Watercourse Level: On ground surface Permanent: True Watercourse Name: Stour Brook Catchment Name: Stour Anglian Primacy: 1	A17SW (NW)	935	5	567127 245695
170	OS Water Network Lines Watercourse Form: Inland river Watercourse Length: 80.5 Watercourse Level: Underground Permanent: True Watercourse Name: Not Supplied Catchment Name: Stour Anglian Primacy: 1	A8SW (S)	935	5	567656 244064
171	OS Water Network Lines Watercourse Form: Inland river Watercourse Length: 138.9 Watercourse Level: On ground surface Permanent: True Watercourse Name: Not Supplied Catchment Name: Stour Anglian Primacy: 1	A14SE (E)	951	5	568870 244717
172	OS Water Network Lines Watercourse Form: Inland river Watercourse Length: 20.5 Watercourse Level: On ground surface Permanent: True Watercourse Name: Not Supplied Catchment Name: Stour Anglian Primacy: 1	A14SE (E)	951	5	568870 244717
173	OS Water Network Lines Watercourse Form: Lake Watercourse Length: 22.8 Watercourse Level: On ground surface Permanent: True Watercourse Name: Not Supplied Catchment Name: Stour Anglian Primacy: 1	A14SE (E)	964	5	568887 244728
174	OS Water Network Lines Watercourse Form: Inland river Watercourse Length: 19.6 Watercourse Level: Underground Permanent: True Watercourse Name: Not Supplied Catchment Name: Stour Anglian Primacy: 1	A14SE (E)	978	5	568906 244741
175	OS Water Network Lines Watercourse Form: Inland river Watercourse Length: 88.1 Watercourse Level: On ground surface Permanent: True Watercourse Name: Not Supplied Catchment Name: Stour Anglian Primacy: 1	A9NE (SE)	982	5	568765 244443
176	OS Water Network Lines Watercourse Form: Inland river Watercourse Length: 81.8 Watercourse Level: On ground surface Permanent: True Watercourse Name: Not Supplied Catchment Name: Stour Anglian Primacy: 1	A8SW (S)	985	5	567579 244038

Map ID	Details	Quadrant Reference (Compass Direction)	Estimated Distance From Site	Contact	NGR
177	OS Water Network Lines Watercourse Form: Inland river Watercourse Length: 88.2 Watercourse Level: On ground surface Permanent: True Watercourse Name: Not Supplied Catchment Name: Stour Anglian Primacy: 1	A14SE (E)	992	5	568923 244749
178	OS Water Network Lines Watercourse Form: Inland river Watercourse Length: 263.5 Watercourse Level: On ground surface Permanent: True Watercourse Name: Not Supplied Catchment Name: Stour Anglian Primacy: 1	A7SE (SW)	996	5	567501 244060
179	OS Water Network Lines Watercourse Form: Inland river Watercourse Length: 61.4 Watercourse Level: On ground surface Permanent: True Watercourse Name: Not Supplied Catchment Name: Stour Anglian Primacy: 1	A19NW (NE)	997	5	568347 246037
180	OS Water Network Lines Watercourse Form: Inland river Watercourse Length: 205.6 Watercourse Level: On ground surface Permanent: True Watercourse Name: Not Supplied Catchment Name: Stour Anglian Primacy: 1	A19SE (NE)	999	5	568820 245574

Map ID	Details	Quadrant Reference (Compass Direction)	Estimated Distance From Site	Contact	NGR
181	BGS Recorded Landfill Sites Site Name: Junction Hole Location: Relief Rd, HAVERHILL, Suffolk Authority: British Geological Survey, National Geoscience Information Service Ground Water: Information not available Surface Water: Information not available Geology: N/A Positional Accuracy: Positioned by the supplier Boundary Accuracy: Moderate	A13NE (NE)	33	-	567980 245091
182	BGS Recorded Landfill Sites Site Name: Junction Hole Location: Relief Rd, HAVERHILL, Suffolk Authority: British Geological Survey, National Geoscience Information Service Ground Water: Information not available Surface Water: Information not available Geology: N/A Positional Accuracy: Positioned by the supplier Boundary Accuracy: Derived	A13NE (NE)	88	-	568032 245109
183	Historical Landfill Sites Licence Holder: Not Supplied Location: Millfields Way, Haverhill Name: Millfields Way Operator Location: Not Supplied Boundary Accuracy: As Supplied Provider Reference: EAHLD03219 First Input Date: Not Supplied Last Input Date: Not Supplied Specified Waste: Deposited Waste included Household Waste Type: EA Waste Ref: 0 Regis Ref: Not Supplied WRC Ref: Not Supplied BGS Ref: Not Supplied Other Ref: SE08	A13NE (NE)	29	2	567982 245092
184	Historical Landfill Sites Licence Holder: Not Supplied Location: Relief Road, Haverhill, Suffolk Name: Railway Cutting Operator Location: Not Supplied Boundary Accuracy: As Supplied Provider Reference: EAHLD31089 First Input Date: 31st January 1972 Last Input Date: Not Supplied Specified Waste: Deposited Waste included Commercial and Household Waste Type: EA Waste Ref: 0 Regis Ref: Not Supplied WRC Ref: Not Supplied BGS Ref: 2413 Other Ref: Not Supplied	A13NE (NE)	32	2	567982 245084
185	Historical Landfill Sites Licence Holder: Not Supplied Location: Off Chalkstone Way, Haverhill Name: By Sewage Treatment Works Operator Location: Not Supplied Boundary Accuracy: As Supplied Provider Reference: EAHLD03221 First Input Date: Not Supplied Last Input Date: Not Supplied Specified Waste: Not Supplied Type: EA Waste Ref: 0 Regis Ref: Not Supplied WRC Ref: Not Supplied BGS Ref: Not Supplied Other Ref: SE10	A13NE (E)	99	2	568061 245073

Map ID	Details	Quadrant Reference (Compass Direction)	Estimated Distance From Site	Contact	NGR
186	<p>Historical Landfill Sites</p> <p>Licence Holder: Not Supplied Location: Relief Road, Haverhill, Suffolk Name: Junction Hole Operator Location: Not Supplied Boundary Accuracy: As Supplied Provider Reference: EAHLD31090 First Input Date: Not Supplied Last Input Date: 30th September 1972 Specified Waste: Not Supplied Type: EA Waste Ref: 0 Regis Ref: Not Supplied WRC Ref: Not Supplied BGS Ref: 2414 Other Ref: Not Supplied</p>	A13NE (E)	129	2	568087 245088
187	<p>Historical Landfill Sites</p> <p>Licence Holder: Not Supplied Location: Off A1017, Haverhill, Suffolk Name: Sturmer End Industrial Estate Operator Location: Not Supplied Boundary Accuracy: As Supplied Provider Reference: EAHLD03220 First Input Date: Not Supplied Last Input Date: Not Supplied Specified Waste: Not Supplied Type: EA Waste Ref: 0 Regis Ref: Not Supplied WRC Ref: Not Supplied BGS Ref: Not Supplied Other Ref: SE09</p>	A8NE (S)	552	2	568056 244421
188	<p>Historical Landfill Sites</p> <p>Licence Holder: Not Supplied Location: Rowley Hill, Haverhill Name: Rowley Hill Operator Location: Not Supplied Boundary Accuracy: As Supplied Provider Reference: EAHLD03222 First Input Date: Not Supplied Last Input Date: Not Supplied Specified Waste: Not Supplied Type: EA Waste Ref: 0 Regis Ref: Not Supplied WRC Ref: Not Supplied BGS Ref: Not Supplied Other Ref: SE11</p>	A9NE (SE)	927	2	568754 244531
189	<p>Licensed Waste Management Facilities (Locations)</p> <p>Licence Number: 70776 Location: Haverhill H W R C, Coupals Road, Haverhill, Suffolk, CB9 7UR Operator Name: F C C Recycling (U K) Limited Operator Location: Not Supplied Authority: Environment Agency - Anglian Region, Central Area Site Category: Household, Commercial And Industrial Transfer Stations Licence Status: Modified Issued: 25th May 1994 Last Modified: 11th July 2016 Expires: Not Supplied Suspended: Not Supplied Revoked: Not Supplied Surrendered: Not Supplied IPPC Reference: Not Supplied Positional Accuracy: Located by supplier to within 10m</p>	A13SE (SE)	306	2	568226 244859
190	<p>Licensed Waste Management Facilities (Locations)</p> <p>Licence Number: 70791 Location: Falconer Road Ind Estate, Haverhill, Suffolk, CB9 7UU Operator Name: Wigmore Gregory Llewellyn Operator Location: Not Supplied Authority: Environment Agency - Anglian Region, Eastern Area Site Category: Household, Commercial And Industrial Transfer Stations Licence Status: Surrendered Issued: 28th October 1996 Last Modified: Not Supplied Expires: Not Supplied Suspended: Not Supplied Revoked: Not Supplied Surrendered: 2nd July 2001 IPPC Reference: Not Supplied Positional Accuracy: Located by supplier to within 100m</p>	A8NE (SE)	532	2	568200 244500

Map ID	Details	Quadrant Reference (Compass Direction)	Estimated Distance From Site	Contact	NGR
191	<p>Licensed Waste Management Facilities (Locations)</p> <p>Licence Number: 70805 Location: Haverhill, Suffolk, CB9 8PQ Operator Name: Beckers (U K) Limited Operator Location: Not Supplied Authority: Environment Agency - Anglian Region, Central Area Site Category: In-house Storage Facilities Licence Status: Expired Issued: 7th December 1994 Last Modified: 2nd October 2014 Expires: Not Supplied Suspended: Not Supplied Revoked: Not Supplied Surrendered: Not Supplied IPPC Reference: Not Supplied Positional Accuracy: Located by supplier to within 10m</p>	A7NW (SW)	827	2	567215 244538
	<p>Local Authority Landfill Coverage</p> <p>Name: Suffolk County Council - Has supplied landfill data</p>		0	6	567914 245051
	<p>Local Authority Landfill Coverage</p> <p>Name: St Edmundsbury Borough Council - Has supplied landfill data</p>		0	3	567914 245051
	<p>Local Authority Landfill Coverage</p> <p>Name: Braintree District Council - Has no landfill data to supply</p>		611	7	568551 244838
	<p>Local Authority Landfill Coverage</p> <p>Name: Essex County Council - Has supplied landfill data</p>		611	8	568551 244838
192	<p>Local Authority Recorded Landfill Sites</p> <p>Location: Railway Cutting, Junction Hole, Haverhill Reference: Not Supplied Authority: St Edmundsbury Borough Council (now part of West Suffolk Council), Environmental Health & Housing Services Last Reported Status: Closed Types of Waste: Not Supplied Date of Closure: Not Supplied Positional Accuracy: Positioned by the supplier Boundary Quality: Good</p>	A13NE (NE)	29	3	567980 245082
193	<p>Local Authority Recorded Landfill Sites</p> <p>Location: Chalkstone Way, Haverhill Reference: SE08 Authority: St Edmundsbury Borough Council (now part of West Suffolk Council), Environmental Health & Housing Services Last Reported Status: Closed Types of Waste: Domestic Date of Closure: Not Supplied Positional Accuracy: Positioned by the supplier Boundary Quality: Good</p>	A13NE (NE)	81	3	568028 245111
194	<p>Local Authority Recorded Landfill Sites</p> <p>Location: Land By Sewage Treatment Works, Off Chalkstone Way Reference: SE10 Authority: St Edmundsbury Borough Council (now part of West Suffolk Council), Environmental Health & Housing Services Last Reported Status: Closed Types of Waste: Not Supplied Date of Closure: Not Supplied Positional Accuracy: Positioned by the supplier Boundary Quality: Good</p>	A13NE (E)	122	3	568090 245058
195	<p>Local Authority Recorded Landfill Sites</p> <p>Location: Haverhill Pulverizer Reference: 904/03 Authority: Suffolk County Council Last Reported Status: Unknown Types of Waste: Not Supplied Date of Closure: Not Supplied Positional Accuracy: Manually positioned within the geographical locality Boundary Quality: Not Applicable</p>	A13SE (SE)	278	6	568200 244870

Map ID	Details	Quadrant Reference (Compass Direction)	Estimated Distance From Site	Contact	NGR
196	<p>Local Authority Recorded Landfill Sites</p> <p>Location: Land South Of Falconer Road, Sturmer End Ind Estate, Haverhill Reference: SE09 Authority: St Edmundsbury Borough Council (now part of West Suffolk Council), Environmental Health & Housing Services</p> <p>Last Reported Status: Closed</p> <p>Types of Waste: Not Supplied Date of Closure: Not Supplied Positional Accuracy: Positioned by the supplier Boundary Quality: Good</p>	A8NE (S)	550	3	568071 244427
197	<p>Local Authority Recorded Landfill Sites</p> <p>Location: Rowley Hill, Haverhill Reference: SE11 Authority: St Edmundsbury Borough Council (now part of West Suffolk Council), Environmental Health & Housing Services</p> <p>Last Reported Status: Closed</p> <p>Types of Waste: Not Supplied Date of Closure: Not Supplied Positional Accuracy: Positioned by the supplier Boundary Quality: Good</p>	A9NE (SE)	917	3	568740 244528
198	<p>Potentially Infilled Land (Non-Water)</p> <p>Bearing Ref: NE Use: Unknown Filled Ground (Pit, quarry etc) Date of Mapping: 1991</p>	A13NE (NE)	107	-	568052 245111
199	<p>Potentially Infilled Land (Non-Water)</p> <p>Bearing Ref: SW Use: Unknown Filled Ground (Pit, quarry etc) Date of Mapping: 1982</p>	A13SW (SW)	231	-	567771 244787
200	<p>Potentially Infilled Land (Non-Water)</p> <p>Bearing Ref: NW Use: Unknown Filled Ground (Pit, quarry etc) Date of Mapping: 1991</p>	A13NW (NW)	260	-	567638 245253
201	<p>Potentially Infilled Land (Non-Water)</p> <p>Bearing Ref: S Use: Unknown Filled Ground (Pit, quarry etc) Date of Mapping: 1982</p>	A8NW (S)	407	-	567765 244584
202	<p>Potentially Infilled Land (Non-Water)</p> <p>Bearing Ref: NW Use: Unknown Filled Ground (Pit, quarry etc) Date of Mapping: 1991</p>	A12NE (NW)	409	-	567529 245357
203	<p>Potentially Infilled Land (Non-Water)</p> <p>Bearing Ref: S Use: Unknown Filled Ground (Pit, quarry etc) Date of Mapping: 1982</p>	A8NW (S)	489	-	567792 244489
204	<p>Potentially Infilled Land (Non-Water)</p> <p>Bearing Ref: S Use: Unknown Filled Ground (Pit, quarry etc) Date of Mapping: 1982</p>	A8NE (S)	513	-	568059 244462
205	<p>Potentially Infilled Land (Water)</p> <p>Use: Unknown Filled Ground (Pond, marsh, river, stream, dock etc) Date of Mapping: 1880</p>	A13SW (W)	171	-	567695 245045
206	<p>Potentially Infilled Land (Water)</p> <p>Use: Unknown Filled Ground (Pond, marsh, river, stream, dock etc) Date of Mapping: 1960</p>	A7SE (S)	937	-	567573 244092

Map ID	Details	Quadrant Reference (Compass Direction)	Estimated Distance From Site	Contact	NGR
207	<p>Registered Waste Transfer Sites</p> <p>Licence Holder: Suffolk Waste Disposal Co Ltd Licence Reference: SFK/TS/082/01 Site Location: Coupals Road, Haverhill, Suffolk Operator Location: 2 The Square, Martlesham Heath, IPSWICH, Suffolk, IP5 7SL Authority: Environment Agency - Anglian Region, Eastern Area Site Category: Civic Amenity Max Input Rate: Very Small (Less than 10,000 tonnes per year) Waste Source: No known restriction on source of waste Restrictions: Licence Status: Operational as far as is knownOperational Dated: 25th May 1994 Preceded By: 5 Licence: Superseded By: Not Given Licence: Positional Accuracy: Manually positioned to the address or location Boundary Quality: Not Supplied Authorised Waste: Household Waste As S75 Epa '90 Max.Waste Permitted By Licence Prohibited Waste: All Forms Of Asbestos Batteries Clinical Wastes Gas Cylinders Mineral Oils Percussive/Explosive Waste Sub'S Control. Radioactive Subs Act'60 Waste N.O.S.</p>	A13SE (SE)	300	2	568220 244860
207	<p>Registered Waste Transfer Sites</p> <p>Licence Holder: Suffolk C.C. Licence Reference: 5 Site Location: Haverhill Civic Amenity Site, Haverhill, Suffolk Operator Location: St Edmund House, Rope Walk, IPSWICH, Suffolk, IP4 1NZ Authority: Environment Agency - Anglian Region, Eastern Area Site Category: Civic Amenity Max Input Rate: Undefined Waste Source: No known restriction on source of waste Restrictions: Licence Status: Record supersededSuperseded Dated: 1st July 1982 Preceded By: Not Given Licence: Superseded By: SFK/TS/082/01 Licence: Positional Accuracy: Manually positioned to the address or location Boundary Quality: Not Supplied Authorised Waste: Civic Amenity/Refuse Amenity Waste</p>	A13SE (SE)	300	2	568220 244860
208	<p>Registered Waste Transfer Sites</p> <p>Licence Holder: G L Wigmore Licence Reference: SFK/TS/137/01 Site Location: Falconer Road Industrial Estate, HAVERHILL, Suffolk, CB9 7UU Operator Location: Pinewoods, Sturmer, HAVERHILL, Suffolk, CB9 7XF Authority: Environment Agency - Anglian Region, Eastern Area Site Category: Transfer Max Input Rate: Very Small (Less than 10,000 tonnes per year) Waste Source: No known restriction on source of waste Restrictions: Licence Status: Licence has completion certificateSurrendered Dated: 28th October 1996 Preceded By: Not Given Licence: Superseded By: Not Given Licence: Positional Accuracy: Approximate location provided by supplier Boundary Quality: Not Supplied Authorised Waste: Food Waste/Mat'L Incl. Food Or Veg. Max.Waste Permitted By Licence Suffolk Type 1 'Slowly Degradable' Suffolk Type 2 'Degradable/Polluting' Prohibited Waste: Liquid Wastes Percussive/Explosive/Similar Waste Sludge Wastes Spec.Waste (Epa'90:S62/1996 Regs) Sub'S Control. Radioactive Subs Act'60 Waste N.O.S.</p>	A8NE (SE)	532	2	568200 244500

Map ID	Details	Quadrant Reference (Compass Direction)	Estimated Distance From Site	Contact	NGR
209	<p>Registered Waste Treatment or Disposal Sites</p> <p>Licence Holder: Genzyme Uk Ltd Licence Reference: SFK/WS/065/01 Site Location: 37 Hollands Road, HAVERHILL, Suffolk, CB9 8PU Operator Location: As Site Address Authority: Environment Agency - Anglian Region, Eastern Area Site Category: Storage Max Input Rate: Small (Equal to or greater than 10,000 and less than 25,000 tonnes per year) Waste Source: Only waste produced on site Restrictions: Licence Status: Licence lapsed/cancelled/defunct/not applicable/surrenderedCancelled Dated: 6th October 1989 Preceded By: Not Given Licence: Superseded By: Not Given Licence: Positional Accuracy: Manually positioned to the address or location Boundary Quality: Not Supplied Authorised Waste: Acid Washings From Plant Halogenated Solvents Max.Drum Storage Max.Tank Storage</p>	A7NE (SW)	542	2	567450 244700
210	<p>Registered Waste Treatment or Disposal Sites</p> <p>Licence Holder: Becker Aeroma Kemira Ltd Licence Reference: SFK/WS/084/01 Site Location: Rookwood Way, HAVERHILL, Suffolk, CB9 8PQ Operator Location: As Site Address Authority: Environment Agency - Anglian Region, Eastern Area Site Category: Storage Max Input Rate: Very Small (Less than 10,000 tonnes per year) Waste Source: No known restriction on source of waste Restrictions: Licence Status: Operational as far as is knownOperational Dated: 30th March 1994 Preceded By: Not Given Licence: Superseded By: Not Given Licence: Positional Accuracy: Manually positioned to the address or location Boundary Quality: Not Supplied Authorised Waste: Customer Returns - Empty Used Cont'Rs Max.Storage In Licence Waste Mat'L Produced On Site With Resid.Quants Of Special Wastes</p>	A7NW (SW)	803	2	567195 244615

Map ID	Details	Quadrant Reference (Compass Direction)	Estimated Distance From Site	Contact	NGR
211	<p>Control of Major Accident Hazards Sites (COMAH)</p> <p>Name: Genzyme Ltd Location: 37 Hollands Road, Haverhill, Suffolk, CB9 8PU Reference: Not Supplied Type: Lower Tier Status: Record Ceased To Be Supplied Under COMAH Regulations Positional Accuracy: Automatically positioned to the address</p>	A7NE (SW)	546	9	567448 244697
212	<p>Control of Major Accident Hazards Sites (COMAH)</p> <p>Name: Deltech Europe Limited Location: Piperell Way, Haverhill, Suffolk, CB9 8PH Reference: Not Supplied Type: Lower Tier Status: Active Positional Accuracy: Automatically positioned to the address</p>	A7NE (SW)	670	9	567464 244477
213	<p>Control of Major Accident Hazards Sites (COMAH)</p> <p>Name: Borden Chemicals Uk Ltd Location: Piperell Way, HAVERHILL, Suffolk, CB9 8PH Reference: Not Supplied Type: Upper Tier Status: Record Ceased To Be Supplied Under COMAH Regulations Positional Accuracy: Manually positioned to the road within the address or location</p>	A7NE (SW)	835	9	567276 244440
214	<p>Planning Hazardous Substance Consents</p> <p>Name: Genzyme Ltd Location: 37 Hollands Road, HAVERHILL, Suffolk, CB9 8PU Authority: St Edmundsbury Borough Council (now part of West Suffolk Council), Planning Department Application Ref: SE/01/1963/H Hazardous Substance: Toxic Maximum Quantity: 73 Application date: 9th March 2000 Decision: Deemed Consent Granted Positional Accuracy: Manually positioned to the address or location</p>	A7NE (SW)	545	10	567451 244693
214	<p>Planning Hazardous Substance Consents</p> <p>Name: Genzyme Ltd Location: 37 Hollands Road, Haverhill, CB9 Authority: St Edmundsbury Borough Council (now part of West Suffolk Council), Planning Department Application Ref: SE/00/1504/H Hazardous Substance: Toxic Maximum Quantity: 73 Application date: 9th March 2000 Decision: Unknown at time of report Positional Accuracy: Manually positioned to the address or location</p>	A7NE (SW)	545	10	567448 244697
215	<p>Planning Hazardous Substance Consents</p> <p>Name: Borden Chemicals Uk Ltd Location: Piperell Way, Haverhill, Suffolk, Cb9 8 Authority: St Edmundsbury Borough Council (now part of West Suffolk Council), Planning Department Application Ref: E/99/2917/H Hazardous Substance: Toluene diisocyanate Maximum Quantity: 25 Application date: 6th October 1999 Decision: Deemed Consent Granted Positional Accuracy: Manually positioned to the road within the address or location</p>	A7NE (SW)	813	10	567302 244442
215	<p>Planning Hazardous Substance Consents</p> <p>Name: Borden Chemicals Uk Ltd Location: Piperell Way, HAVERHILL, Suffolk, CB9 8PH Authority: St Edmundsbury Borough Council (now part of West Suffolk Council), Planning Department Application Ref: E/99/2917/H Hazardous Substance: Methanol Maximum Quantity: 300 Application date: 6th October 1999 Decision: Deemed Consent Granted Positional Accuracy: Manually positioned to the road within the address or location</p>	A7NE (SW)	813	10	567302 244442

Map ID	Details	Quadrant Reference (Compass Direction)	Estimated Distance From Site	Contact	NGR
215	<p>Planning Hazardous Substance Consents</p> <p>Name: Borden Chemicals Uk Ltd Location: Piperell Way, HAVERHILL, Suffolk, CB9 8PH Authority: St Edmundsbury Borough Council (now part of West Suffolk Council), Planning Department Application Ref: E/99/2917/H Hazardous Substance: Formaldehyde (concentration >= 90%) Maximum Quantity: 300 Application date: 6th October 1999 Decision: Deemed Consent Granted Positional Accuracy: Manually positioned to the road within the address or location</p>	A7NE (SW)	813	10	567302 244442
215	<p>Planning Hazardous Substance Consents</p> <p>Name: Borden Chemicals Uk Ltd Location: Piperell Way, HAVERHILL, Suffolk, CB9 8PH Authority: St Edmundsbury Borough Council (now part of West Suffolk Council), Planning Department Application Ref: E/99/2917/H Hazardous Substance: Ammonium nitrate and ammonium nitrate compounds (where nitrogen content is more than 28% by weight) or aqueous ammonium nitrate solutions (where concentration of ammonium nitrate is more than 90% by weight) Maximum Quantity: 1000 Application date: 6th October 1999 Decision: Deemed Consent Granted Positional Accuracy: Manually positioned to the road within the address or location</p>	A7NE (SW)	813	10	567302 244442

Map ID	Details	Quadrant Reference (Compass Direction)	Estimated Distance From Site	Contact	NGR
	BGS 1:625,000 Solid Geology Description: White Chalk Subgroup	A13NE (S)	0	1	567914 245051
	BGS Estimated Soil Chemistry Source: British Geological Survey, National Geoscience Information Service Soil Sample Type: Rural Soil Arsenic Concentration: 15 - 25 mg/kg Cadmium Concentration: <1.8 mg/kg Chromium Concentration: 40 - 60 mg/kg Lead Concentration: <100 mg/kg Nickel Concentration: 15 - 30 mg/kg	A13NE (S)	0	1	567914 245051
	BGS Estimated Soil Chemistry Source: British Geological Survey, National Geoscience Information Service Soil Sample Type: Rural Soil Arsenic Concentration: 15 - 25 mg/kg Cadmium Concentration: <1.8 mg/kg Chromium Concentration: 60 - 90 mg/kg Lead Concentration: <100 mg/kg Nickel Concentration: 15 - 30 mg/kg	A13SW (SW)	68	1	567834 244941
	BGS Estimated Soil Chemistry Source: British Geological Survey, National Geoscience Information Service Soil Sample Type: Rural Soil Arsenic Concentration: 15 - 25 mg/kg Cadmium Concentration: <1.8 mg/kg Chromium Concentration: 60 - 90 mg/kg Lead Concentration: <100 mg/kg Nickel Concentration: 30 - 45 mg/kg	A13SE (SE)	94	1	568000 244896
	BGS Estimated Soil Chemistry Source: British Geological Survey, National Geoscience Information Service Soil Sample Type: Rural Soil Arsenic Concentration: 15 - 25 mg/kg Cadmium Concentration: <1.8 mg/kg Chromium Concentration: 60 - 90 mg/kg Lead Concentration: <100 mg/kg Nickel Concentration: 30 - 45 mg/kg	A13NE (NE)	109	1	568047 245127
	BGS Estimated Soil Chemistry Source: British Geological Survey, National Geoscience Information Service Soil Sample Type: Rural Soil Arsenic Concentration: <15 mg/kg Cadmium Concentration: <1.8 mg/kg Chromium Concentration: 60 - 90 mg/kg Lead Concentration: <100 mg/kg Nickel Concentration: 15 - 30 mg/kg	A9NE (SE)	838	1	568708 244630
	BGS Estimated Soil Chemistry Source: British Geological Survey, National Geoscience Information Service Soil Sample Type: Rural Soil Arsenic Concentration: 15 - 25 mg/kg Cadmium Concentration: <1.8 mg/kg Chromium Concentration: 40 - 60 mg/kg Lead Concentration: <100 mg/kg Nickel Concentration: 15 - 30 mg/kg	A12NW (W)	869	1	567000 245265

Map ID	Details	Quadrant Reference (Compass Direction)	Estimated Distance From Site	Contact	NGR
	BGS Estimated Soil Chemistry Source: British Geological Survey, National Geoscience Information Service Soil Sample Type: Rural Soil Arsenic <15 mg/kg Concentration: Cadmium <1.8 mg/kg Concentration: Chromium 60 - 90 mg/kg Concentration: Lead Concentration: <100 mg/kg Nickel 15 - 30 mg/kg Concentration:	A14SE (E)	914	1	568838 244739
216	BGS Recorded Mineral Sites Site Name: Chalkstone Hill Pit Location: Haverhill, Suffolk Source: British Geological Survey, National Geoscience Information Service Reference: 213030 Type: Opencast Status: Ceased Operator: Unknown Operator Operator Location: Not Supplied Periodic Type: Quaternary Geology: Lowestoft Formation Commodity: Sand and Gravel Positional Accuracy: Located by supplier to within 10m	A13NE (NE)	194	1	568107 245199
217	BGS Recorded Mineral Sites Site Name: Haverhill Brick Works Location: Haverhill, Suffolk Source: British Geological Survey, National Geoscience Information Service Reference: 170003 Type: Opencast Status: Ceased Operator: Unknown Operator Operator Location: Not Supplied Periodic Type: Anglian Geology: Lowestoft Formation Commodity: Common Clay and Shale Positional Accuracy: Located by supplier to within 10m	A13SW (SW)	284	1	567718 244770
218	BGS Recorded Mineral Sites Site Name: Haverhill Brick Works Location: Haverhill, Suffolk Source: British Geological Survey, National Geoscience Information Service Reference: 169998 Type: Opencast Status: Ceased Operator: Unknown Operator Operator Location: Not Supplied Periodic Type: Quaternary Geology: Alluvium Commodity: Common Clay and Shale Positional Accuracy: Located by supplier to within 10m	A13NW (NW)	298	1	567582 245229
219	BGS Recorded Mineral Sites Site Name: Haverhill Brick Works Location: Haverhill, Suffolk Source: British Geological Survey, National Geoscience Information Service Reference: 170002 Type: Opencast Status: Ceased Operator: Unknown Operator Operator Location: Not Supplied Periodic Type: Anglian Geology: Lowestoft Formation Commodity: Common Clay and Shale Positional Accuracy: Located by supplier to within 10m	A8NW (S)	315	1	567832 244659
220	BGS Recorded Mineral Sites Site Name: Haverhill Brick Works Location: Haverhill, Suffolk Source: British Geological Survey, National Geoscience Information Service Reference: 170001 Type: Opencast Status: Ceased Operator: Unknown Operator Operator Location: Not Supplied Periodic Type: Anglian Geology: Lowestoft Formation Commodity: Common Clay and Shale Positional Accuracy: Located by supplier to within 10m	A8NW (S)	442	1	567748 244556

Map ID	Details	Quadrant Reference (Compass Direction)	Estimated Distance From Site	Contact	NGR
221	BGS Recorded Mineral Sites Site Name: Haverhill Brick Works Location: Haverhill, Suffolk Source: British Geological Survey, National Geoscience Information Service Reference: 170000 Type: Opencast Status: Ceased Operator: Unknown Operator Operator Location: Not Supplied Periodic Type: Anglian Geology: Lowestoft Formation Commodity: Common Clay and Shale Positional Accuracy: Located by supplier to within 10m	A8NW (S)	487	1	567795 244491
222	BGS Recorded Mineral Sites Site Name: Haverhill Brick Works Location: Haverhill, Suffolk Source: British Geological Survey, National Geoscience Information Service Reference: 169997 Type: Opencast Status: Ceased Operator: Unknown Operator Operator Location: Not Supplied Periodic Type: Quaternary Geology: Alluvium Commodity: Common Clay and Shale Positional Accuracy: Located by supplier to within 10m	A17SE (NW)	488	1	567504 245449
223	BGS Recorded Mineral Sites Site Name: Haverhill Brick Works Location: Haverhill, Suffolk Source: British Geological Survey, National Geoscience Information Service Reference: 169999 Type: Opencast Status: Ceased Operator: Unknown Operator Operator Location: Not Supplied Periodic Type: Anglian Geology: Lowestoft Formation Commodity: Common Clay and Shale Positional Accuracy: Located by supplier to within 10m	A8NE (S)	589	1	568162 244417
	BGS Measured Urban Soil Chemistry No data available				
	BGS Urban Soil Chemistry Averages No data available				
	Coal Mining Affected Areas In an area that might not be affected by coal mining				
	Non Coal Mining Areas of Great Britain Risk: Rare Source: British Geological Survey, National Geoscience Information Service	A13SE (S)	0	1	567914 245000
	Non Coal Mining Areas of Great Britain Risk: Rare Source: British Geological Survey, National Geoscience Information Service	A13NE (S)	0	1	567914 245051
	Non Coal Mining Areas of Great Britain Risk: Rare Source: British Geological Survey, National Geoscience Information Service	A13SE (S)	110	1	567950 244850
	Potential for Collapsible Ground Stability Hazards Hazard Potential: Very Low Source: British Geological Survey, National Geoscience Information Service	A13NE (S)	0	1	567914 245051
	Potential for Collapsible Ground Stability Hazards Hazard Potential: Very Low Source: British Geological Survey, National Geoscience Information Service	A13SE (S)	0	1	567914 245000
	Potential for Collapsible Ground Stability Hazards Hazard Potential: No Hazard Source: British Geological Survey, National Geoscience Information Service	A13SW (SW)	9	1	567880 245000
	Potential for Collapsible Ground Stability Hazards Hazard Potential: No Hazard Source: British Geological Survey, National Geoscience Information Service	A13SW (W)	16	1	567866 245035
	Potential for Collapsible Ground Stability Hazards Hazard Potential: Very Low Source: British Geological Survey, National Geoscience Information Service	A13SW (SW)	68	1	567834 244941

Map ID	Details	Quadrant Reference (Compass Direction)	Estimated Distance From Site	Contact	NGR
	Potential for Compressible Ground Stability Hazards Hazard Potential: No Hazard Source: British Geological Survey, National Geoscience Information Service	A13NE (S)	0	1	567914 245051
	Potential for Compressible Ground Stability Hazards Hazard Potential: No Hazard Source: British Geological Survey, National Geoscience Information Service	A13SE (S)	0	1	567914 245000
	Potential for Compressible Ground Stability Hazards Hazard Potential: Moderate Source: British Geological Survey, National Geoscience Information Service	A13SW (SW)	9	1	567880 245000
	Potential for Compressible Ground Stability Hazards Hazard Potential: Moderate Source: British Geological Survey, National Geoscience Information Service	A13SW (W)	16	1	567866 245035
	Potential for Compressible Ground Stability Hazards Hazard Potential: No Hazard Source: British Geological Survey, National Geoscience Information Service	A13SW (SW)	68	1	567834 244941
	Potential for Ground Dissolution Stability Hazards Hazard Potential: Very Low Source: British Geological Survey, National Geoscience Information Service	A13NE (S)	0	1	567914 245051
	Potential for Ground Dissolution Stability Hazards Hazard Potential: Very Low Source: British Geological Survey, National Geoscience Information Service	A13SE (S)	0	1	567914 245000
	Potential for Ground Dissolution Stability Hazards Hazard Potential: Low Source: British Geological Survey, National Geoscience Information Service	A13NE (NE)	109	1	568047 245127
	Potential for Ground Dissolution Stability Hazards Hazard Potential: Low Source: British Geological Survey, National Geoscience Information Service	A13SW (S)	136	1	567884 244828
	Potential for Landslide Ground Stability Hazards Hazard Potential: No Hazard Source: British Geological Survey, National Geoscience Information Service	A13NE (S)	0	1	567914 245051
	Potential for Landslide Ground Stability Hazards Hazard Potential: No Hazard Source: British Geological Survey, National Geoscience Information Service	A13SE (S)	0	1	567914 245000
	Potential for Landslide Ground Stability Hazards Hazard Potential: Very Low Source: British Geological Survey, National Geoscience Information Service	A13SW (SW)	9	1	567880 245000
	Potential for Landslide Ground Stability Hazards Hazard Potential: Very Low Source: British Geological Survey, National Geoscience Information Service	A13SW (W)	16	1	567866 245035
	Potential for Running Sand Ground Stability Hazards Hazard Potential: No Hazard Source: British Geological Survey, National Geoscience Information Service	A13NE (S)	0	1	567914 245051
	Potential for Running Sand Ground Stability Hazards Hazard Potential: No Hazard Source: British Geological Survey, National Geoscience Information Service	A13SE (S)	0	1	567914 245000
	Potential for Running Sand Ground Stability Hazards Hazard Potential: Low Source: British Geological Survey, National Geoscience Information Service	A13SW (SW)	9	1	567880 245000
	Potential for Running Sand Ground Stability Hazards Hazard Potential: Low Source: British Geological Survey, National Geoscience Information Service	A13SW (W)	16	1	567866 245035
	Potential for Running Sand Ground Stability Hazards Hazard Potential: Very Low Source: British Geological Survey, National Geoscience Information Service	A13SW (SW)	68	1	567834 244941
	Potential for Running Sand Ground Stability Hazards Hazard Potential: Very Low Source: British Geological Survey, National Geoscience Information Service	A13SW (W)	107	1	567778 245000
	Potential for Shrinking or Swelling Clay Ground Stability Hazards Hazard Potential: No Hazard Source: British Geological Survey, National Geoscience Information Service	A13NE (S)	0	1	567914 245051
	Potential for Shrinking or Swelling Clay Ground Stability Hazards Hazard Potential: No Hazard Source: British Geological Survey, National Geoscience Information Service	A13SE (S)	0	1	567914 245000

Map ID	Details	Quadrant Reference (Compass Direction)	Estimated Distance From Site	Contact	NGR
	Potential for Shrinking or Swelling Clay Ground Stability Hazards Hazard Potential: Very Low Source: British Geological Survey, National Geoscience Information Service	A13SW (SW)	9	1	567880 245000
	Potential for Shrinking or Swelling Clay Ground Stability Hazards Hazard Potential: Very Low Source: British Geological Survey, National Geoscience Information Service	A13SW (W)	16	1	567866 245035
	Potential for Shrinking or Swelling Clay Ground Stability Hazards Hazard Potential: No Hazard Source: British Geological Survey, National Geoscience Information Service	A13SW (SW)	68	1	567834 244941
	Potential for Shrinking or Swelling Clay Ground Stability Hazards Hazard Potential: Low Source: British Geological Survey, National Geoscience Information Service	A13NE (NE)	109	1	568047 245127
	Potential for Shrinking or Swelling Clay Ground Stability Hazards Hazard Potential: Low Source: British Geological Survey, National Geoscience Information Service	A13SW (SW)	166	1	567816 244838
	Radon Potential - Radon Affected Areas Affected Area: The property is in a Lower probability radon area (less than 1% of homes are estimated to be at or above the Action Level). Source: British Geological Survey, National Geoscience Information Service	A13SE (S)	0	1	567914 245001
	Radon Potential - Radon Affected Areas Affected Area: The property is in a Lower probability radon area (less than 1% of homes are estimated to be at or above the Action Level). Source: British Geological Survey, National Geoscience Information Service	A13NE (S)	0	1	567914 245051
	Radon Potential - Radon Protection Measures Protection Measure: No radon protective measures are necessary in the construction of new dwellings or extensions Source: British Geological Survey, National Geoscience Information Service	A13SE (S)	0	1	567914 245001
	Radon Potential - Radon Protection Measures Protection Measure: No radon protective measures are necessary in the construction of new dwellings or extensions Source: British Geological Survey, National Geoscience Information Service	A13NE (S)	0	1	567914 245051

Map ID	Details	Quadrant Reference (Compass Direction)	Estimated Distance From Site	Contact	NGR
224	Contemporary Trade Directory Entries Name: Karkhange Location: Unit 4, Hamlet Park, Hamlet Green, Haverhill, Suffolk, CB9 8QL Classification: Car Dealers - Used Status: Inactive Positional Accuracy: Automatically positioned to the address	A13SE (S)	46	-	567945 244915
224	Contemporary Trade Directory Entries Name: Incandescent Location: Unit 5, Hamlet Park, Hamlet Green, Haverhill, Suffolk, CB9 8QL Classification: Candle Manufacturers & Suppliers Status: Active Positional Accuracy: Automatically positioned to the address	A13SE (S)	46	-	567945 244915
224	Contemporary Trade Directory Entries Name: Haverhill Value Vans Location: Unit 4, Hamlet Park, Hamlet Green, HAVERHILL, Suffolk, CB9 8QL Classification: Commercial Vehicle Dealers Status: Inactive Positional Accuracy: Automatically positioned to the address	A13SE (S)	46	-	567945 244915
224	Contemporary Trade Directory Entries Name: Woods R F Ltd Location: Unit 1-2 Hamlet Park, Hamlet Green, Haverhill, Suffolk, CB9 8QL Classification: Engineers - General Status: Active Positional Accuracy: Manually positioned within the geographical locality	A13SE (S)	46	-	567961 244925
224	Contemporary Trade Directory Entries Name: Mick Cowan Motor Repairs Location: Unit 7, Hamlet Park, Hamlet Green, Haverhill, CB9 8QL Classification: Garage Services Status: Inactive Positional Accuracy: Automatically positioned to the address	A13SE (S)	46	-	567945 244915
224	Contemporary Trade Directory Entries Name: Haverhill Value Vans Location: Unit 4, Hamlet Park, Hamlet Green, Haverhill, Suffolk, CB9 8QL Classification: Commercial Vehicle Dealers Status: Active Positional Accuracy: Automatically positioned to the address	A13SE (S)	46	-	567945 244915
224	Contemporary Trade Directory Entries Name: Suffolk Service Centre Location: Unit 7, Hamlet Park, Hamlet Green, Haverhill, Suffolk, CB9 8QL Classification: Garage Services Status: Inactive Positional Accuracy: Automatically positioned to the address	A13SE (S)	46	-	567945 244915
224	Contemporary Trade Directory Entries Name: Printwise Location: Unit 10, Hamlet Pk, Hamlet Green, Haverhill, Suffolk, CB9 8QL Classification: Printers Status: Inactive Positional Accuracy: Manually positioned within the geographical locality	A13SE (S)	46	-	567945 244915
224	Contemporary Trade Directory Entries Name: Suffolk Service Centre Location: Unit 7, Hamlet Park, Hamlet Green, Haverhill, CB9 8QL Classification: Garage Services Status: Active Positional Accuracy: Automatically positioned to the address	A13SE (S)	53	-	567921 244906
224	Contemporary Trade Directory Entries Name: Magic Wand Property Cleaning Location: Unit 10, Hamlet Park, Hamlet Green, Haverhill, CB9 8QL Classification: Commercial Cleaning Services Status: Active Positional Accuracy: Automatically positioned to the address	A13SE (S)	68	-	567962 244899
225	Contemporary Trade Directory Entries Name: Moojuice Ltd Location: Dairy Depot, Manor Road, Haverhill, Suffolk, CB9 0EP Classification: Dairies Status: Inactive Positional Accuracy: Automatically positioned to the address	A13NW (NW)	49	-	567829 245151
226	Contemporary Trade Directory Entries Name: Tayvin 406 Location: 6 Manor Rd, Haverhill, Suffolk, CB9 0EP Classification: Shop Fittings Manufacturers Status: Inactive Positional Accuracy: Manually positioned to the address or location	A13NW (N)	56	-	567876 245177

Map ID	Details	Quadrant Reference (Compass Direction)	Estimated Distance From Site	Contact	NGR
226	<p>Contemporary Trade Directory Entries</p> <p>Name: Sperling Retail Solutions Ltd Location: 6, Manor Road, Haverhill, Suffolk, CB9 0EP Classification: Shop Fittings Manufacturers Status: Inactive Positional Accuracy: Automatically positioned to the address</p>	A13NW (N)	57	-	567876 245177
226	<p>Contemporary Trade Directory Entries</p> <p>Name: Sperling Retail Ltd Location: 6, Manor Road, Haverhill, Suffolk, CB9 0EP Classification: Shop Fittings Manufacturers Status: Inactive Positional Accuracy: Automatically positioned to the address</p>	A13NW (N)	57	-	567876 245177
227	<p>Contemporary Trade Directory Entries</p> <p>Name: E M G Motor Group Location: Manor Road, Haverhill, CB9 0EP Classification: Car Dealers Status: Active Positional Accuracy: Automatically positioned to the address</p>	A13NW (NW)	66	-	567789 245110
227	<p>Contemporary Trade Directory Entries</p> <p>Name: North Street Garages Location: Manor Road, Haverhill, CB9 0EP Classification: Garage Services Status: Inactive Positional Accuracy: Automatically positioned to the address</p>	A13NW (NW)	66	-	567789 245110
227	<p>Contemporary Trade Directory Entries</p> <p>Name: North Street Garages Location: Manor Road, Haverhill, Suffolk, CB9 0EP Classification: Petrol Filling Stations Status: Active Positional Accuracy: Automatically positioned to the address</p>	A13NW (NW)	68	-	567789 245124
228	<p>Contemporary Trade Directory Entries</p> <p>Name: Project Office Furniture Plc Location: Hamlet Green, Haverhill, Suffolk, CB9 8QJ Classification: Furniture Manufacturers - Home & Office Status: Inactive Positional Accuracy: Automatically positioned to the address</p>	A13SW (SW)	157	-	567776 244907
228	<p>Contemporary Trade Directory Entries</p> <p>Name: Workspace Office Solutions Ltd Location: Hamlet Green, Haverhill, Suffolk, CB9 8QJ Classification: Office Furniture & Equipment Status: Inactive Positional Accuracy: Automatically positioned to the address</p>	A13SW (SW)	157	-	567776 244907
228	<p>Contemporary Trade Directory Entries</p> <p>Name: Project Office Furniture Plc Location: Hamlet Green, Haverhill, Suffolk, CB9 8QJ Classification: Office Furniture & Equipment Status: Inactive Positional Accuracy: Automatically positioned to the address</p>	A13SW (SW)	157	-	567776 244907
228	<p>Contemporary Trade Directory Entries</p> <p>Name: Workspace Office Solutions Plc Location: Hamlet Green, Haverhill, Suffolk, CB9 8QJ Classification: Office Furniture & Equipment Status: Inactive Positional Accuracy: Automatically positioned to the address</p>	A13SW (SW)	157	-	567776 244907
228	<p>Contemporary Trade Directory Entries</p> <p>Name: Workspace Office Solutions Location: Hamlet Green, Haverhill, Suffolk, CB9 8QJ Classification: Office Furniture & Equipment Status: Inactive Positional Accuracy: Automatically positioned to the address</p>	A13SW (SW)	157	-	567776 244907
229	<p>Contemporary Trade Directory Entries</p> <p>Name: M & M Leisure Centre Ltd Location: 1, Sturmer Road, Haverhill, Suffolk, CB9 7UU Classification: Caravan Dealers & Manufacturers Status: Inactive Positional Accuracy: Automatically positioned to the address</p>	A13SE (S)	201	-	568017 244778
229	<p>Contemporary Trade Directory Entries</p> <p>Name: Suffolk Test Centre Location: Charterhouse Trading Estate, Sturmer Road, Haverhill, Suffolk, CB9 7UU Classification: Mot Testing Centres Status: Inactive Positional Accuracy: Automatically positioned to the address</p>	A13SE (S)	242	-	568010 244730

Map ID	Details	Quadrant Reference (Compass Direction)	Estimated Distance From Site	Contact	NGR
229	<p>Contemporary Trade Directory Entries</p> <p>Name: Jacob Autos Location: Unit 2 Charterhouse Trading Estate, Sturmer Road, Haverhill, Suffolk, CB9 7UU Classification: Car Dealers - Used Status: Active Positional Accuracy: Automatically positioned to the address</p>	A13SE (S)	242	-	568010 244730
229	<p>Contemporary Trade Directory Entries</p> <p>Name: Gp Light Commercials Location: Charterhouse Trading Estate, Sturmer Road, Haverhill, Suffolk, CB9 7UU Classification: Commercial Vehicle Dealers Status: Inactive Positional Accuracy: Automatically positioned to the address</p>	A13SE (S)	242	-	568010 244730
229	<p>Contemporary Trade Directory Entries</p> <p>Name: Arches Shooting Supplies Location: Charterhouse Trading Est, Sturmer Rd, Haverhill, Suffolk, CB9 7UU Classification: Gunsmiths Status: Inactive Positional Accuracy: Automatically positioned to the address</p>	A13SE (S)	242	-	568010 244730
230	<p>Contemporary Trade Directory Entries</p> <p>Name: D & D Autos Location: 2, Coupals Close, Haverhill, Suffolk, CB9 7UT Classification: Garage Services Status: Inactive Positional Accuracy: Automatically positioned to the address</p>	A13SE (SE)	238	-	568066 244763
230	<p>Contemporary Trade Directory Entries</p> <p>Name: Pacificar.Co.Uk Location: Sturmer Rd, Haverhill, Suffolk, CB9 7UU Classification: Car Dealers - Used Status: Inactive Positional Accuracy: Manually positioned to the road within the address or location</p>	A13SE (SE)	255	-	568060 244739
230	<p>Contemporary Trade Directory Entries</p> <p>Name: Haverhill Car Xchange Location: Sturmer Road, Haverhill, Suffolk, CB9 7UU Classification: Car Dealers - Used Status: Active Positional Accuracy: Automatically positioned to the address</p>	A13SE (SE)	277	-	568113 244750
231	<p>Contemporary Trade Directory Entries</p> <p>Name: Prestige Sales & Consultancy Location: The Motorpark, Sturmer Road, Haverhill, Suffolk, CB9 7UU Classification: Car Dealers Status: Inactive Positional Accuracy: Automatically positioned to the address</p>	A13SE (SE)	283	-	568118 244747
231	<p>Contemporary Trade Directory Entries</p> <p>Name: B P Costcutter Express Location: Sturmer Road, Haverhill, Suffolk, CB9 7UU Classification: Petrol Filling Stations Status: Inactive Positional Accuracy: Manually positioned within the geographical locality</p>	A8NE (SE)	287	-	568070 244708
231	<p>Contemporary Trade Directory Entries</p> <p>Name: Esso Location: Sturmer Road, Haverhill, Suffolk, CB9 7UU Classification: Petrol Filling Stations Status: Active Positional Accuracy: Manually positioned within the geographical locality</p>	A8NE (SE)	287	-	568070 244708
231	<p>Contemporary Trade Directory Entries</p> <p>Name: Paragon Business Products Location: Sturmer Rd, Haverhill, Suffolk, CB9 7UU Classification: Furniture Manufacturers - Home & Office Status: Inactive Positional Accuracy: Manually positioned to the road within the address or location</p>	A13SE (SE)	308	-	568118 244715
232	<p>Contemporary Trade Directory Entries</p> <p>Name: Petco Location: Unit 2, Charterhouse Trading Estate, Sturmer Road, Haverhill, Suffolk, CB9 7UU Classification: Pet Foods & Animal Feeds Status: Active Positional Accuracy: Automatically positioned to the address</p>	A8NE (S)	292	-	568015 244680

Map ID	Details	Quadrant Reference (Compass Direction)	Estimated Distance From Site	Contact	NGR
233	<p>Contemporary Trade Directory Entries</p> <p>Name: Industrial Cleaning Services & Supplies Location: 20, Elmhurst Close, Haverhill, Suffolk, CB9 8EG Classification: Commercial Cleaning Services Status: Inactive Positional Accuracy: Automatically positioned to the address</p>	A12NE (W)	295	-	567570 245190
234	<p>Contemporary Trade Directory Entries</p> <p>Name: P S C Cars Location: Sturmer Road, Haverhill, Suffolk, CB9 7UU Classification: Car Dealers Status: Inactive Positional Accuracy: Automatically positioned to the address</p>	A8NE (SE)	310	-	568076 244686
235	<p>Contemporary Trade Directory Entries</p> <p>Name: B P Service Station Location: Sturmer Road, Haverhill, CB9 7UU Classification: Petrol Filling Stations Status: Inactive Positional Accuracy: Automatically positioned to the address</p>	A8NE (SE)	352	-	568176 244707
235	<p>Contemporary Trade Directory Entries</p> <p>Name: Murco Petroleum Ltd Location: Sturmer Rd, Haverhill, Suffolk, CB9 7UU Classification: Petrol Filling Stations Status: Inactive Positional Accuracy: Manually positioned to the address or location</p>	A8NE (SE)	353	-	568176 244706
236	<p>Contemporary Trade Directory Entries</p> <p>Name: Becker Acroma Ltd Location: Weavers, 6, Hamlet Road, Haverhill, Suffolk, CB9 8EE Classification: Floorcoverings - Manufacturers & Wholesalers Status: Inactive Positional Accuracy: Automatically positioned to the address</p>	A12NE (W)	371	-	567485 245147
237	<p>Contemporary Trade Directory Entries</p> <p>Name: Rectifier Technologies (Uk) Ltd Location: Sturmer Road, Haverhill, Suffolk, CB9 7UU Classification: Power Transmission Equipment Status: Inactive Positional Accuracy: Automatically positioned to the address</p>	A8NE (S)	372	-	568054 244608
237	<p>Contemporary Trade Directory Entries</p> <p>Name: Oakleaf Candles Location: Sturmer Road, Haverhill, Suffolk, CB9 7UU Classification: Candle Manufacturers & Suppliers Status: Inactive Positional Accuracy: Automatically positioned to the address</p>	A8NE (S)	396	-	568082 244592
238	<p>Contemporary Trade Directory Entries</p> <p>Name: Tyres Direct Ltd Location: Sturmer End House, Sturmer Road, Haverhill, CB9 7UU Classification: Tyre Dealers Status: Inactive Positional Accuracy: Automatically positioned to the address</p>	A8NE (SE)	414	-	568167 244619
238	<p>Contemporary Trade Directory Entries</p> <p>Name: Tyres Direct Location: Sturmer End House, Sturmer Road, Haverhill, Suffolk, CB9 7UU Classification: Tyre Dealers Status: Inactive Positional Accuracy: Automatically positioned to the address</p>	A8NE (SE)	416	-	568168 244617
238	<p>Contemporary Trade Directory Entries</p> <p>Name: F S M Manufacturing Location: Fsm, Sturmer Road, Haverhill, CB9 7UU Classification: Metal Products - Fabricated Status: Active Positional Accuracy: Automatically positioned to the address</p>	A8NE (SE)	417	-	568128 244592
239	<p>Contemporary Trade Directory Entries</p> <p>Name: C & C Sheet Metal Location: 16-18, Hollands Road, Haverhill, Suffolk, CB9 8PP Classification: Sheet Metal Work Status: Inactive Positional Accuracy: Automatically positioned to the address</p>	A8NW (SW)	414	-	567621 244684
239	<p>Contemporary Trade Directory Entries</p> <p>Name: Mitchell'S Motor Repairs Location: 20-22, Hollands Road, Haverhill, CB9 8PP Classification: Garage Services Status: Active Positional Accuracy: Automatically positioned to the address</p>	A8NW (SW)	419	-	567600 244700

Map ID	Details	Quadrant Reference (Compass Direction)	Estimated Distance From Site	Contact	NGR
239	<p>Contemporary Trade Directory Entries</p> <p>Name: Colorgen Location: 12-14, Hollands Road, Haverhill, CB9 8PP Classification: Printing Equipment Manufacturers Status: Inactive Positional Accuracy: Automatically positioned to the address</p>	A7NE (SW)	466	-	567571 244661
240	<p>Contemporary Trade Directory Entries</p> <p>Name: Cash Car Buyer Location: Sturmer Rd, Haverhill, Suffolk, CB9 7UU Classification: Car Dealers Status: Inactive Positional Accuracy: Manually positioned to the road within the address or location</p>	A8NE (SE)	423	-	568225 244656
241	<p>Contemporary Trade Directory Entries</p> <p>Name: G E A Refrigeration Uk Ltd Location: 4a, Hollands Road, Haverhill, CB9 8PP Classification: Refrigerators & Freezers - Servicing & Repairs Status: Inactive Positional Accuracy: Automatically positioned to the address</p>	A8NW (SW)	437	-	567695 244590
241	<p>Contemporary Trade Directory Entries</p> <p>Name: Graysons Freight Services Ltd Location: Border Freight Terminal, 4, Hollands Road, Haverhill, Suffolk, CB9 8PP Classification: Freight Forwarders Status: Active Positional Accuracy: Automatically positioned to the address</p>	A8NW (SW)	437	-	567695 244590
241	<p>Contemporary Trade Directory Entries</p> <p>Name: Terry Clark Haulage Ltd Location: 4, Hollands Road, Haverhill, Suffolk, CB9 8PP Classification: Road Haulage Services Status: Inactive Positional Accuracy: Manually positioned to the address or location</p>	A8NW (SW)	437	-	567695 244590
241	<p>Contemporary Trade Directory Entries</p> <p>Name: Graysons Freight Services Ltd Location: Border Freight Terminal, 4, Hollands Road, Haverhill, Suffolk, CB9 8PP Classification: Freight Forwarders Status: Inactive Positional Accuracy: Automatically positioned to the address</p>	A8NW (SW)	437	-	567695 244590
241	<p>Contemporary Trade Directory Entries</p> <p>Name: Grenco Refrigeration Ltd Location: 4, Hollands Road, Haverhill, Suffolk, CB9 8PP Classification: Air Conditioning & Refrigeration Contractors Status: Inactive Positional Accuracy: Automatically positioned to the address</p>	A8NW (SW)	437	-	567695 244590
242	<p>Contemporary Trade Directory Entries</p> <p>Name: Haverhill Test Centre Location: 6, Hollands Road, Haverhill, Suffolk, CB9 8PP Classification: Mot Testing Centres Status: Active Positional Accuracy: Automatically positioned to the address</p>	A8NW (SW)	452	-	567621 244629
242	<p>Contemporary Trade Directory Entries</p> <p>Name: A M C Cargo Ltd Location: Hollands Rd, Haverhill, Suffolk, CB9 8PP Classification: Freight Forwarders Status: Inactive Positional Accuracy: Manually positioned within the geographical locality</p>	A8NW (SW)	452	-	567621 244629
242	<p>Contemporary Trade Directory Entries</p> <p>Name: Taylor Location: 6, Hollands Road, Haverhill, Suffolk, CB9 8PP Classification: Car Dealers - Used Status: Active Positional Accuracy: Automatically positioned to the address</p>	A8NW (SW)	452	-	567621 244629
243	<p>Contemporary Trade Directory Entries</p> <p>Name: Amn Foam Ltd Location: 32-34, Hollands Road, Haverhill, Suffolk, CB9 8PR Classification: Foam Products - Rubber & Plastics Status: Inactive Positional Accuracy: Automatically positioned to the address</p>	A12SE (SW)	452	-	567530 244743
244	<p>Contemporary Trade Directory Entries</p> <p>Name: Popular Domestic Location: 38, Osprey Road, Haverhill, Suffolk, CB9 0PA Classification: Domestic Appliances - Servicing, Repairs & Parts Status: Inactive Positional Accuracy: Automatically positioned to the address</p>	A14NW (NE)	459	-	568329 245347

Map ID	Details	Quadrant Reference (Compass Direction)	Estimated Distance From Site	Contact	NGR
245	<p>Contemporary Trade Directory Entries</p> <p>Name: Walla'S Ironing Cleaning & Housekeeping Services Location: 24, Gannet Close, Haverhill, Suffolk, CB9 0JL Classification: Cleaning Services - Domestic Status: Inactive Positional Accuracy: Automatically positioned to the address</p>	A18SE (N)	464	-	568112 245558
246	<p>Contemporary Trade Directory Entries</p> <p>Name: Brimsden Colour & Commercial Printers Ltd Location: Unit 4/5, Spring Rise, Falconer Road, Haverhill, Suffolk, CB9 7XU Classification: Printers Status: Inactive Positional Accuracy: Automatically positioned to the address</p>	A8NE (SE)	476	-	568218 244579
246	<p>Contemporary Trade Directory Entries</p> <p>Name: Deskwise Ltd Location: Unit 4, Spring Rise, Falconer Rd, Haverhill, Suffolk, CB9 7XU Classification: Office Furniture & Equipment Status: Inactive Positional Accuracy: Manually positioned to the address or location</p>	A8NE (SE)	476	-	568217 244579
246	<p>Contemporary Trade Directory Entries</p> <p>Name: Brimsden Design Print & Copy Location: Unit 5, Spring Rise, Falconer Rd, Haverhill, Suffolk, CB9 7XU Classification: Printers Status: Inactive Positional Accuracy: Manually positioned to the address or location</p>	A8NE (SE)	483	-	568224 244575
246	<p>Contemporary Trade Directory Entries</p> <p>Name: B F S Location: Unit 5, Spring Rise, Falconer Road, Haverhill, Suffolk, CB9 7XU Classification: Printers Status: Inactive Positional Accuracy: Automatically positioned to the address</p>	A8NE (SE)	484	-	568225 244575
246	<p>Contemporary Trade Directory Entries</p> <p>Name: Coopers Supplies Location: Unit 7, Spring Rise, Falconer Road, Haverhill, Suffolk, CB9 7XU Classification: Cleaning Materials & Equipment Status: Inactive Positional Accuracy: Automatically positioned to the address</p>	A8NE (SE)	496	-	568236 244568
246	<p>Contemporary Trade Directory Entries</p> <p>Name: Coopers Supplies Location: Unit 8, Spring Rise, Falconer Road, Haverhill, Suffolk, CB9 7XU Classification: Cleaning Materials & Equipment Status: Inactive Positional Accuracy: Automatically positioned to the address</p>	A8NE (SE)	507	-	568247 244563
246	<p>Contemporary Trade Directory Entries</p> <p>Name: Motor Medic Location: Unit 8, Spring Rise, Falconer Road, Haverhill, CB9 7XU Classification: Garage Services Status: Active Positional Accuracy: Automatically positioned to the address</p>	A8NE (SE)	507	-	568244 244560
246	<p>Contemporary Trade Directory Entries</p> <p>Name: Tank Storage & Services Ltd Location: Unit 9, Spring Rise, Falconer Road, Haverhill, Suffolk, CB9 7XU Classification: Cleaning Materials & Equipment Status: Inactive Positional Accuracy: Automatically positioned to the address</p>	A9NW (SE)	513	-	568253 244559
247	<p>Contemporary Trade Directory Entries</p> <p>Name: Micrometcs Ltd Location: 26, Hollands Road, Haverhill, Suffolk, CB9 8PR Classification: Metal Finishing Services Status: Inactive Positional Accuracy: Automatically positioned to the address</p>	A7NE (SW)	480	-	567530 244693
247	<p>Contemporary Trade Directory Entries</p> <p>Name: Pre Co Ltd Location: 30, Hollands Road, Haverhill, Suffolk, CB9 8PR Classification: Engineers - General Status: Inactive Positional Accuracy: Automatically positioned to the address</p>	A12SE (SW)	484	-	567510 244717
247	<p>Contemporary Trade Directory Entries</p> <p>Name: Lesdic Engineering Co Ltd Location: 30, Hollands Road, Haverhill, Suffolk, CB9 8PR Classification: Engineers - General Status: Inactive Positional Accuracy: Automatically positioned to the address</p>	A12SE (SW)	484	-	567510 244717

Map ID	Details	Quadrant Reference (Compass Direction)	Estimated Distance From Site	Contact	NGR
247	<p>Contemporary Trade Directory Entries</p> <p>Name: M B L Enterprises Location: 28, Hollands Road, Haverhill, Suffolk, CB9 8PR Classification: Engineers - General Status: Inactive Positional Accuracy: Automatically positioned to the address</p>	A7NE (SW)	488	-	567516 244700
247	<p>Contemporary Trade Directory Entries</p> <p>Name: J Stewart Location: 28, Hollands Road, Haverhill, Suffolk, CB9 8PR Classification: Cleaning Services - Commercial Status: Inactive Positional Accuracy: Automatically positioned to the address</p>	A7NE (SW)	488	-	567516 244700
248	<p>Contemporary Trade Directory Entries</p> <p>Name: Wisdom Toothbrushes Location: The Silk Mill, Colne Valley Road, Haverhill, Suffolk, CB9 8DT Classification: Cosmetic Manufacturers Status: Active Positional Accuracy: Automatically positioned to the address</p>	A12NE (W)	499	-	567357 245146
249	<p>Contemporary Trade Directory Entries</p> <p>Name: A E Kevern Ltd Location: 9, Hollands Road, Haverhill, Suffolk, CB9 8PU Classification: Cabinet Makers Status: Inactive Positional Accuracy: Automatically positioned to the address</p>	A8NW (SW)	499	-	567669 244533
249	<p>Contemporary Trade Directory Entries</p> <p>Name: E R Supplies Ltd Location: 9, Hollands Road, Haverhill, Suffolk, CB9 8PU Classification: Nuts, Bolts & Fixings Status: Inactive Positional Accuracy: Automatically positioned to the address</p>	A8NW (SW)	499	-	567669 244533
250	<p>Contemporary Trade Directory Entries</p> <p>Name: Advanced Fiber Products Location: The Hollands Centre, Hollands Road, HAVERHILL, Suffolk, CB9 8PR Classification: Fibre Optics Status: Inactive Positional Accuracy: Automatically positioned to the address</p>	A12SE (SW)	503	-	567459 244758
250	<p>Contemporary Trade Directory Entries</p> <p>Name: Screwfix Location: The Hollands Centre, Hollands Road, Haverhill, Suffolk, CB9 8PR Classification: Builders' Merchants Status: Active Positional Accuracy: Automatically positioned to the address</p>	A12SE (SW)	509	-	567445 244770
250	<p>Contemporary Trade Directory Entries</p> <p>Name: Panda Colour Printers Ltd Location: 1, The Hollands Centre, Hollands Road, Haverhill, Suffolk, CB9 8PR Classification: Printers Status: Inactive Positional Accuracy: Automatically positioned to the address</p>	A12SE (SW)	517	-	567430 244783
250	<p>Contemporary Trade Directory Entries</p> <p>Name: Panda Press Location: 1, The Hollands Centre, Hollands Road, Haverhill, Suffolk, CB9 8PR Classification: Printers Status: Inactive Positional Accuracy: Automatically positioned to the address</p>	A12SE (SW)	517	-	567430 244783
250	<p>Contemporary Trade Directory Entries</p> <p>Name: R Freiworth Location: The Hollands Centre, Hollands Road, Haverhill, Suffolk, CB9 8PR Classification: Electronic Engineers Status: Inactive Positional Accuracy: Manually positioned to the address or location</p>	A12SE (SW)	517	-	567430 244783
251	<p>Contemporary Trade Directory Entries</p> <p>Name: Form Mould & Tooling Ltd Location: Unit 1-2, Spring Rise, Falconer Road, Haverhill, CB9 7XU Classification: Tool Design, Manufacturers & Makers Status: Active Positional Accuracy: Automatically positioned to the address</p>	A8NE (SE)	504	-	568193 244528
251	<p>Contemporary Trade Directory Entries</p> <p>Name: I D C Insulation Ltd Location: Unit 8, Spring Rise, Falconer Road, Haverhill, Suffolk, CB9 7XU Classification: Refrigeration Equipment - Commercial Status: Inactive Positional Accuracy: Automatically positioned in the proximity of the address</p>	A8NE (SE)	520	-	568231 244535

Map ID	Details	Quadrant Reference (Compass Direction)	Estimated Distance From Site	Contact	NGR
252	<p>Contemporary Trade Directory Entries</p> <p>Name: Cpl Petroleum Location: The Saturn Centre, 42, Hollands Road, Haverhill, Suffolk, CB9 8SA Classification: Oil Fuel Distributors Status: Inactive Positional Accuracy: Manually positioned to the address or location</p>	A12SE (W)	505	-	567404 244871
252	<p>Contemporary Trade Directory Entries</p> <p>Name: Omega Site Engineering Ltd Location: The Saturn Centre, 42, Hollands Road, Haverhill, Suffolk, CB9 8SA Classification: Mechanical Engineers Status: Active Positional Accuracy: Automatically positioned to the address</p>	A12SE (W)	506	-	567404 244871
252	<p>Contemporary Trade Directory Entries</p> <p>Name: Everyspec Cleaning Ltd Location: The Saturn Centre, 42, Hollands Road, Haverhill, Suffolk, CB9 8SA Classification: Cleaning Services - Commercial Status: Inactive Positional Accuracy: Automatically positioned to the address</p>	A12SE (W)	506	-	567404 244871
252	<p>Contemporary Trade Directory Entries</p> <p>Name: Autosmart Location: The Saturn Centre, 42, Hollands Road, Haverhill, Suffolk, CB9 8SA Classification: Cleaning Materials & Equipment Status: Inactive Positional Accuracy: Automatically positioned to the address</p>	A12SE (W)	506	-	567404 244871
252	<p>Contemporary Trade Directory Entries</p> <p>Name: Ted Stembridge Location: The Saturn Centre, 42 Hollands Rd, Haverhill, Suffolk, CB9 8SA Classification: Car Washing & Polishing Equipment & Supplies Status: Inactive Positional Accuracy: Manually positioned to the address or location</p>	A12SE (W)	507	-	567403 244870
253	<p>Contemporary Trade Directory Entries</p> <p>Name: Meltech Location: 3, Hollands Road, Haverhill, Suffolk, CB9 8PU Classification: Foundry Equipment & Supplies Status: Inactive Positional Accuracy: Automatically positioned to the address</p>	A8NW (S)	505	-	567715 244502
253	<p>Contemporary Trade Directory Entries</p> <p>Name: A B P Induction Ltd Location: 3, Hollands Road, Haverhill, Suffolk, CB9 8PU Classification: Foundry Equipment & Supplies Status: Inactive Positional Accuracy: Automatically positioned to the address</p>	A8NW (S)	505	-	567715 244502
254	<p>Contemporary Trade Directory Entries</p> <p>Name: Magic Touch Dry Cleaners Location: 65a, High Street, Haverhill, Suffolk, CB9 8AH Classification: Dry Cleaners Status: Active Positional Accuracy: Automatically positioned to the address</p>	A12NE (NW)	511	-	567381 245301
254	<p>Contemporary Trade Directory Entries</p> <p>Name: Appliances 365 Location: 56, High Street, Haverhill, CB9 8AR Classification: Domestic Appliances - Servicing, Repairs & Parts Status: Active Positional Accuracy: Automatically positioned to the address</p>	A12NE (W)	512	-	567371 245276
254	<p>Contemporary Trade Directory Entries</p> <p>Name: S P Interiors Location: 56, High Street, Haverhill, Suffolk, CB9 8AR Classification: Painting & Decorating Supplies Status: Inactive Positional Accuracy: Automatically positioned to the address</p>	A12NE (NW)	514	-	567369 245279
255	<p>Contemporary Trade Directory Entries</p> <p>Name: Taylors Foundry Ltd Location: 31, Hollands Road, Haverhill, Suffolk, CB9 8PU Classification: Foundries Status: Active Positional Accuracy: Automatically positioned to the address</p>	A7NE (SW)	514	-	567571 244590
255	<p>Contemporary Trade Directory Entries</p> <p>Name: L Person & Son Ltd Location: 33, Hollands Road, Haverhill, Suffolk, CB9 8PU Classification: Precision Engineers Status: Inactive Positional Accuracy: Automatically positioned to the address</p>	A7NE (SW)	516	-	567548 244612

Map ID	Details	Quadrant Reference (Compass Direction)	Estimated Distance From Site	Contact	NGR
255	<p>Contemporary Trade Directory Entries</p> <p>Name: Machine Part Engineering Location: Hawthorn Works, 33, Hollands Road, Haverhill, CB9 8PU Classification: Precision Engineers Status: Active Positional Accuracy: Automatically positioned to the address</p>	A7NE (SW)	516	-	567548 244612
256	<p>Contemporary Trade Directory Entries</p> <p>Name: Suffolk Bodywork Repairs Location: Unit 20, Maple Park, Falconer Road, Haverhill, CB9 7BG Classification: Car Body Repairs Status: Active Positional Accuracy: Automatically positioned to the address</p>	A8NE (SE)	520	-	568151 244488
256	<p>Contemporary Trade Directory Entries</p> <p>Name: The Wicked Cake Co Ltd Location: Unit 16, Maple Park, Falconer Road, Haverhill, Suffolk, CB9 7BG Classification: Manufacturers Status: Inactive Positional Accuracy: Automatically positioned to the address</p>	A8NE (S)	555	-	568147 244447
256	<p>Contemporary Trade Directory Entries</p> <p>Name: Haver Plastics Co Ltd Location: Unit 19, Maple Park, Falconer Road, Haverhill, Suffolk, CB9 7BG Classification: Plastic Products - Manufacturers Status: Active Positional Accuracy: Automatically positioned to the address</p>	A8NE (S)	555	-	568147 244447
256	<p>Contemporary Trade Directory Entries</p> <p>Name: Tube Heat Ltd Location: Unit 5, Maple Park, Falconer Road, HAVERHILL, Suffolk, CB9 7BG Classification: Heating Equipment - Sales & Service Status: Inactive Positional Accuracy: Automatically positioned to the address</p>	A8NE (S)	555	-	568147 244447
256	<p>Contemporary Trade Directory Entries</p> <p>Name: N G G T E C Location: Unit 11, Maple Park, Falconer Road, Haverhill, Suffolk, CB9 7BG Classification: Garage Services Status: Inactive Positional Accuracy: Automatically positioned to the address</p>	A8NE (S)	555	-	568147 244447
256	<p>Contemporary Trade Directory Entries</p> <p>Name: Vulchem Hygiene Supplies Location: Unit 22, Maple Park, Falconer Road, Haverhill, Suffolk, CB9 7BG Classification: Cleaning Materials & Equipment Status: Inactive Positional Accuracy: Automatically positioned to the address</p>	A8NE (S)	555	-	568147 244447
257	<p>Contemporary Trade Directory Entries</p> <p>Name: Os Comms Location: Menta Business Centre, 28 Hollands Rd, Haverhill, Suffolk, CB9 8PU Classification: Radio Communication Equipment Status: Inactive Positional Accuracy: Manually positioned within the geographical locality</p>	A8NW (SW)	522	-	567617 244541
257	<p>Contemporary Trade Directory Entries</p> <p>Name: Positive Cabling Solutions Ltd Location: Menta Business Centre, 21-27, Hollands Road, Haverhill, CB9 8PU Classification: Electrical Engineers Status: Inactive Positional Accuracy: Automatically positioned to the address</p>	A8NW (SW)	522	-	567617 244541
257	<p>Contemporary Trade Directory Entries</p> <p>Name: Cambridge Power Conversion Ltd Location: Enterprise Units, 21-27, Hollands Road, Haverhill, Suffolk, CB9 8PU Classification: Electronic Equipment - Manufacturers & Assemblers Status: Inactive Positional Accuracy: Automatically positioned to the address</p>	A8NW (SW)	522	-	567617 244541
257	<p>Contemporary Trade Directory Entries</p> <p>Name: A & J Ltd Location: Enterprise Units, 21-27, Hollands Road, Haverhill, Suffolk, CB9 8PU Classification: Commercial Cleaning Services Status: Inactive Positional Accuracy: Automatically positioned to the address</p>	A8NW (SW)	522	-	567617 244541
257	<p>Contemporary Trade Directory Entries</p> <p>Name: Air Conditioning Products Group Location: Enterprise Units, 21-27, Hollands Road, Haverhill, Suffolk, CB9 8PU Classification: Air Conditioning Equipment & Systems Status: Inactive Positional Accuracy: Automatically positioned to the address</p>	A8NW (SW)	522	-	567617 244541

Map ID	Details	Quadrant Reference (Compass Direction)	Estimated Distance From Site	Contact	NGR
257	<p>Contemporary Trade Directory Entries</p> <p>Name: Ironworks Location: 21-27 Hollands Rd, Haverhill, Suffolk, CB9 8PU Classification: Ironing & Home Laundry Services Status: Inactive Positional Accuracy: Manually positioned to the address or location</p>	A8NW (SW)	523	-	567616 244540
257	<p>Contemporary Trade Directory Entries</p> <p>Name: Clean Force Location: Enterprise Units, 21-27, Hollands Road, Haverhill, Suffolk, CB9 8PU Classification: Commercial Cleaning Services Status: Active Positional Accuracy: Automatically positioned to the address</p>	A8NW (SW)	534	-	567608 244533
257	<p>Contemporary Trade Directory Entries</p> <p>Name: P S S Ltd Location: 15-17, Hollands Road, Haverhill, Suffolk, CB9 8PU Classification: Sheet Metal Working Equipment & Supplies Status: Active Positional Accuracy: Automatically positioned to the address</p>	A8NW (SW)	536	-	567646 244504
257	<p>Contemporary Trade Directory Entries</p> <p>Name: M T S Install Ltd Location: 17, Hollands Road, Haverhill, Suffolk, CB9 8PU Classification: Office Equipment Servicing & Maintenance Status: Active Positional Accuracy: Automatically positioned to the address</p>	A8NW (SW)	536	-	567646 244504
257	<p>Contemporary Trade Directory Entries</p> <p>Name: Camtech P C B Design Services Location: Unit 27, Menta Business Centre, 21-27, Hollands Road, Haverhill, CB9 8PU Classification: Printed Circuit Services Status: Active Positional Accuracy: Automatically positioned to the address</p>	A8NW (SW)	537	-	567603 244533
258	<p>Contemporary Trade Directory Entries</p> <p>Name: Reed Cleaning Services Ltd Location: 13, Falcon Close, Haverhill, Suffolk, CB9 0JJ Classification: Cleaning Services - Domestic Status: Inactive Positional Accuracy: Automatically positioned to the address</p>	A18SE (N)	527	-	568085 245636
259	<p>Contemporary Trade Directory Entries</p> <p>Name: Mansol Preforms Ltd Location: 1, Hollands Road, Haverhill, Suffolk, CB9 8PX Classification: Seal & Joint Manufacturers Status: Active Positional Accuracy: Automatically positioned to the address</p>	A8NW (S)	545	-	567756 244442
260	<p>Contemporary Trade Directory Entries</p> <p>Name: Travis Perkins Plc Location: 35, Hollands Road, Haverhill, Suffolk, CB9 8PU Classification: Builders' Merchants Status: Active Positional Accuracy: Automatically positioned to the address</p>	A7NE (SW)	546	-	567491 244634
261	<p>Contemporary Trade Directory Entries</p> <p>Name: Genzyme Ltd Location: 37, Hollands Road, Haverhill, Suffolk, CB9 8PU Classification: Chemicals & Allied Products Status: Inactive Positional Accuracy: Automatically positioned to the address</p>	A7NE (SW)	546	-	567448 244697
262	<p>Contemporary Trade Directory Entries</p> <p>Name: Saica Location: Falconer Road, Haverhill, Suffolk, CB9 7XU Classification: Printers Status: Active Positional Accuracy: Automatically positioned to the address</p>	A9NW (SE)	546	-	568318 244575
263	<p>Contemporary Trade Directory Entries</p> <p>Name: C & C Location: Falconer Road, Haverhill, Suffolk, CB9 7XU Classification: Sheet Metal Work Status: Inactive Positional Accuracy: Automatically positioned to the address</p>	A9NW (SE)	564	-	568295 244529
263	<p>Contemporary Trade Directory Entries</p> <p>Name: Office Problem Solved Location: Falconer Road, Haverhill, Suffolk, CB9 7XU Classification: Office Furniture & Equipment Status: Active Positional Accuracy: Automatically positioned to the address</p>	A9NW (SE)	564	-	568295 244529

Map ID	Details	Quadrant Reference (Compass Direction)	Estimated Distance From Site	Contact	NGR
264	Contemporary Trade Directory Entries Name: Enable Aid Location: 1 Rookwood Way, Haverhill, Suffolk, CB9 8PB Classification: Medical Equipment Manufacturers Status: Active Positional Accuracy: Automatically positioned to the address	A7NE (SW)	565	-	567517 244573
264	Contemporary Trade Directory Entries Name: Nevastray Pen Company Location: 1, Rookwood Way, Haverhill, CB9 8PB Classification: Writing & Drawing Materials - Manufacturers Status: Active Positional Accuracy: Automatically positioned to the address	A7NE (SW)	565	-	567517 244573
264	Contemporary Trade Directory Entries Name: Stp Stationery Location: 1, Rookwood Way, Haverhill, Suffolk, CB9 8PB Classification: Office Furniture & Equipment Status: Inactive Positional Accuracy: Automatically positioned to the address	A7NE (SW)	566	-	567517 244573
264	Contemporary Trade Directory Entries Name: Gary & Martin Location: Hollands Rd Ind Estate, Haverhill, Suffolk, CB9 8PU Classification: Garage Services Status: Inactive Positional Accuracy: Manually positioned within the geographical locality	A7NE (SW)	578	-	567534 244538
265	Contemporary Trade Directory Entries Name: Treadfirst Tyre & Exhaust Ltd Location: 49, Hollands Road, Haverhill, Suffolk, CB9 8PJ Classification: Tyre Dealers Status: Active Positional Accuracy: Automatically positioned to the address	A12SE (SW)	607	-	567334 244776
265	Contemporary Trade Directory Entries Name: Bell Precision Engineers Ltd Location: 49a, Hollands Road, Haverhill, Suffolk, CB9 8PJ Classification: Precision Engineers Status: Inactive Positional Accuracy: Automatically positioned to the address	A12SE (SW)	607	-	567334 244776
266	Contemporary Trade Directory Entries Name: Philchem Ltd Location: Falconer Road, Haverhill, Suffolk, CB9 7XU Classification: Machinery - Industrial & Commercial Status: Inactive Positional Accuracy: Automatically positioned to the address	A9NW (SE)	618	-	568260 244436
266	Contemporary Trade Directory Entries Name: United Construction Manufacturing Ltd Location: Unit J, Falconer Road, Haverhill, CB9 7XU Classification: Staircase, Balustrade & Handrail Manufacturers Status: Active Positional Accuracy: Automatically positioned to the address	A9NW (SE)	622	-	568255 244428
266	Contemporary Trade Directory Entries Name: United Tools & Fixings Location: United House, Falconer Road, Haverhill, Suffolk, CB9 7XU Classification: Hardware Status: Active Positional Accuracy: Manually positioned to the address or location	A9NW (SE)	622	-	568256 244428
266	Contemporary Trade Directory Entries Name: Fingleaves Location: Unit J, Falconer Road, Haverhill, CB9 7XU Classification: Lingerie Manufacturers & Wholesalers Status: Inactive Positional Accuracy: Automatically positioned to the address	A9NW (SE)	622	-	568255 244428
267	Contemporary Trade Directory Entries Name: A & M Dry Cleaners Location: 26, High Street, Haverhill, Suffolk, CB9 8AR Classification: Dry Cleaners Status: Inactive Positional Accuracy: Automatically positioned to the address	A12NE (NW)	625	-	567287 245371
267	Contemporary Trade Directory Entries Name: Klick Location: 26, High Street, Haverhill, Suffolk, CB9 8AR Classification: Photographic Processors Status: Inactive Positional Accuracy: Automatically positioned to the address	A12NE (NW)	625	-	567287 245371

Map ID	Details	Quadrant Reference (Compass Direction)	Estimated Distance From Site	Contact	NGR
268	<p>Contemporary Trade Directory Entries</p> <p>Name: Abtus Ltd Location: Falconer Road, Haverhill, Suffolk, CB9 7XU Classification: Railway Equipment Manufacturers Status: Active Positional Accuracy: Automatically positioned to the address</p>	A9NW (SE)	632	-	568410 244547
268	<p>Contemporary Trade Directory Entries</p> <p>Name: Algar Industrial Finishing Ltd Location: Falconer Road, Haverhill, Suffolk, CB9 7XU Classification: Enamelling Status: Inactive Positional Accuracy: Automatically positioned to the address</p>	A9NW (SE)	647	-	568393 244506
268	<p>Contemporary Trade Directory Entries</p> <p>Name: Affixit Location: UNIT 6, LIME GROVE ESTATE, FALCONER ROAD, HAVERHILL, CB9 7XU Classification: Adhesives, Glues & Sealants Status: Active Positional Accuracy: Automatically positioned to the address</p>	A9NW (SE)	655	-	568372 244475
268	<p>Contemporary Trade Directory Entries</p> <p>Name: Lynvale Location: Unit 6, Lime Grove Estate, Falconer Road, Haverhill, CB9 7XU Classification: Adhesives, Glues & Sealants Status: Inactive Positional Accuracy: Automatically positioned to the address</p>	A9NW (SE)	655	-	568372 244475
268	<p>Contemporary Trade Directory Entries</p> <p>Name: Lynvale Ltd Location: Unit 6, Lime Grove Estate, Falconer Road, HAVERHILL, Suffolk, CB9 7XU Classification: Builders' Merchants Status: Inactive Positional Accuracy: Automatically positioned to the address</p>	A9NW (SE)	682	-	568397 244461
269	<p>Contemporary Trade Directory Entries</p> <p>Name: N N Z Ltd Location: Unit 3, Two Counties Estate, Falconer Road, Haverhill, Suffolk, CB9 7XU Classification: Packaging & Wrapping Equipment & Supplies Status: Inactive Positional Accuracy: Manually positioned to the road within the address or location</p>	A9NW (SE)	634	-	568331 244468
270	<p>Contemporary Trade Directory Entries</p> <p>Name: Car Scan Location: Unit T2, Falconer Rd, Haverhill, Suffolk, CB9 7XU Classification: Car Engine Tuning & Diagnostic Services Status: Inactive Positional Accuracy: Manually positioned to the road within the address or location</p>	A9NW (SE)	637	-	568326 244460
270	<p>Contemporary Trade Directory Entries</p> <p>Name: Ferro Gb Ltd Location: Unit 1, Lime Grove Estate, Falconer Road, Haverhill, CB9 7XU Classification: Electronic Component Manufacturers & Distributors Status: Inactive Positional Accuracy: Automatically positioned to the address</p>	A9NW (SE)	674	-	568339 244423
270	<p>Contemporary Trade Directory Entries</p> <p>Name: Commercial Vehicles Ltd Location: Unit T1, Falconer Road, Haverhill, Suffolk, CB9 7XU Classification: Road Haulage Services Status: Inactive Positional Accuracy: Automatically positioned to the address</p>	A9NW (SE)	677	-	568335 244415
271	<p>Contemporary Trade Directory Entries</p> <p>Name: Saint Joinery Location: 6, Shetland Road, Haverhill, CB9 0LN Classification: Joinery Manufacturers Status: Active Positional Accuracy: Automatically positioned to the address</p>	A19SW (NE)	644	-	568505 245409
272	<p>Contemporary Trade Directory Entries</p> <p>Name: G M C Group Location: 51, Hollands Road, Haverhill, CB9 8PL Classification: Sheet Metal Work Status: Inactive Positional Accuracy: Automatically positioned to the address</p>	A12SE (W)	645	-	567277 244813
272	<p>Contemporary Trade Directory Entries</p> <p>Name: Rapidaire Ltd Location: 51 Hollands Road, Haverhill, Suffolk, CB9 8PL Classification: Packaging & Wrapping Equipment & Supplies Status: Active Positional Accuracy: Automatically positioned to the address</p>	A12SE (W)	645	-	567277 244813

Map ID	Details	Quadrant Reference (Compass Direction)	Estimated Distance From Site	Contact	NGR
272	<p>Contemporary Trade Directory Entries</p> <p>Name: General Metal Cambridge Location: 51, Hollands Road, Haverhill, CB9 8PL Classification: Metal Products - Fabricated Status: Active Positional Accuracy: Automatically positioned to the address</p>	A12SE (W)	645	-	567277 244813
273	<p>Contemporary Trade Directory Entries</p> <p>Name: Keronite Location: 1, Tudor Rose Court, Hollands Road, Haverhill, Suffolk, CB9 8PJ Classification: Coating Specialists Status: Active Positional Accuracy: Automatically positioned to the address</p>	A12SE (W)	648	-	567254 244862
274	<p>Contemporary Trade Directory Entries</p> <p>Name: Thule Location: Unit 3, Two Counties Estate, Two Counties Estate, Falconer Road, Haverhill, Suffolk, CB9 7XZ Classification: Manufacturers Status: Inactive Positional Accuracy: Automatically positioned to the address</p>	A8SE (SE)	660	-	568219 244365
275	<p>Contemporary Trade Directory Entries</p> <p>Name: Premier Tyres Location: 6, Reeds Lane, Haverhill, Suffolk, CB9 0EL Classification: Tyre Dealers Status: Active Positional Accuracy: Automatically positioned to the address</p>	A17SE (NW)	666	-	567415 245610
276	<p>Contemporary Trade Directory Entries</p> <p>Name: Anglia Paints Location: 5-9, Rookwood Way, Haverhill, Suffolk, CB9 8PB Classification: Paint Manufacturers Status: Inactive Positional Accuracy: Automatically positioned to the address</p>	A7NE (SW)	670	-	567464 244477
277	<p>Contemporary Trade Directory Entries</p> <p>Name: Sanofi Genzyme Company Location: 12, Rookwood Way, Haverhill, CB9 8PB Classification: Pharmaceutical Manufacturers & Distributors Status: Active Positional Accuracy: Automatically positioned to the address</p>	A7NE (SW)	692	-	567278 244697
278	<p>Contemporary Trade Directory Entries</p> <p>Name: Suffolk Electrical Wholesale Ltd Location: 7, Tudor Rose Court, Hollands Road, Haverhill, Suffolk, CB9 8PJ Classification: Electrical Goods Sales, Manufacturers & Wholesalers Status: Inactive Positional Accuracy: Automatically positioned to the address</p>	A12SW (W)	695	-	567216 244829
278	<p>Contemporary Trade Directory Entries</p> <p>Name: Suffolk Timber Company Location: 55, Hollands Road, Haverhill, Suffolk, CB9 8PJ Classification: Furniture Manufacturers - Home & Office Status: Inactive Positional Accuracy: Manually positioned to the address or location</p>	A12SW (W)	704	-	567184 244894
278	<p>Contemporary Trade Directory Entries</p> <p>Name: Lemco Uk Ltd Location: 5, Tudor Rose Court, Hollands Road, Haverhill, Suffolk, CB9 8PJ Classification: Fishing & Angling Equipment - Manufacturers & Distributors Status: Inactive Positional Accuracy: Automatically positioned to the address</p>	A12SW (W)	711	-	567191 244848
279	<p>Contemporary Trade Directory Entries</p> <p>Name: Hughes Location: 7, The Chantry Centre, High Street, Haverhill, CB9 8AA Classification: Electrical Goods Sales, Manufacturers & Wholesalers Status: Inactive Positional Accuracy: Automatically positioned to the address</p>	A17SW (NW)	696	-	567238 245432
280	<p>Contemporary Trade Directory Entries</p> <p>Name: Pheonix Refinishing Ltd Location: The Garage, Sturmer Road, Haverhill, Suffolk, CB9 7UX Classification: Car Painters & Sprayers Status: Inactive Positional Accuracy: Automatically positioned to the address</p>	A9NW (SE)	705	-	568522 244576

Map ID	Details	Quadrant Reference (Compass Direction)	Estimated Distance From Site	Contact	NGR
281	<p>Contemporary Trade Directory Entries</p> <p>Name: Powerdrive Systems Ltd Location: The Bolthole, Hollands Road, Haverhill, Suffolk, CB9 8PJ Classification: Engineers - General Status: Inactive Positional Accuracy: Automatically positioned to the address</p>	A12SW (W)	707	-	567162 244968
282	<p>Contemporary Trade Directory Entries</p> <p>Name: Jecta Location: 3, Reeds Lane, Haverhill, Suffolk, CB9 0EL Classification: Veterinary Equipment Manufacturers Status: Inactive Positional Accuracy: Automatically positioned to the address</p>	A17SE (NW)	716	-	567364 245631
282	<p>Contemporary Trade Directory Entries</p> <p>Name: Jecta Location: 2-3, Reeds Lane, Haverhill, Suffolk, CB9 0EL Classification: Manufacturers Status: Inactive Positional Accuracy: Automatically positioned to the address</p>	A17SE (NW)	728	-	567352 245636
282	<p>Contemporary Trade Directory Entries</p> <p>Name: Test Plugs Location: 2, Reeds Lane, Haverhill, CB9 0EL Classification: Manufacturers Status: Inactive Positional Accuracy: Automatically positioned to the address</p>	A17SE (NW)	728	-	567352 245636
283	<p>Contemporary Trade Directory Entries</p> <p>Name: Drive Vauxhall Plc Location: Duddery Hill, Haverhill, CB9 8DS Classification: Car Dealers Status: Active Positional Accuracy: Automatically positioned to the address</p>	A12SW (W)	723	-	567135 245037
284	<p>Contemporary Trade Directory Entries</p> <p>Name: Project Office Furniture Location: Unit 3, Lime Grove Estate, Falconer Road, Haverhill, Suffolk, CB9 7XU Classification: Furniture Manufacturers - Home & Office Status: Inactive Positional Accuracy: Automatically positioned to the address</p>	A9NW (SE)	729	-	568384 244388
284	<p>Contemporary Trade Directory Entries</p> <p>Name: Project Office Furniture Location: Unit 3, Lime Grove Estate, Falconer Road, Haverhill, Suffolk, CB9 7XU Classification: Office Furniture & Equipment Status: Inactive Positional Accuracy: Automatically positioned to the address</p>	A9NW (SE)	729	-	568384 244388
284	<p>Contemporary Trade Directory Entries</p> <p>Name: Project Office Furniture Location: Unit 3, Lime Grove Estate, Falconer Road, Haverhill, Suffolk, CB9 7XU Classification: Office Furniture & Equipment Status: Inactive Positional Accuracy: Automatically positioned to the address</p>	A9NW (SE)	729	-	568384 244388
284	<p>Contemporary Trade Directory Entries</p> <p>Name: O E R Ltd Location: Unit 4,5,Lime Grove Estate,Falconer Rd, Haverhill, Suffolk, CB9 7XU Classification: Office Equipment Servicing & Maintenance Status: Inactive Positional Accuracy: Manually positioned to the address or location</p>	A9NW (SE)	759	-	568412 244372
285	<p>Contemporary Trade Directory Entries</p> <p>Name: Royce Group Ltd Location: Unit 8, Lime Grove Estate, Falconer Road, Haverhill, CB9 7XU Classification: Air Conditioning & Refrigeration Contractors Status: Active Positional Accuracy: Automatically positioned to the address</p>	A9NW (SE)	735	-	568445 244434
286	<p>Contemporary Trade Directory Entries</p> <p>Name: Polar Pools Ltd Location: Unit 8, Cherry Gardens, Helions Bumpstead Road, Haverhill, Suffolk, CB9 7AA Classification: Swimming Pool Contractors, Repairers & Service Status: Inactive Positional Accuracy: Automatically positioned to the address</p>	A7SE (SW)	739	-	567519 244344

Map ID	Details	Quadrant Reference (Compass Direction)	Estimated Distance From Site	Contact	NGR
286	<p>Contemporary Trade Directory Entries</p> <p>Name: Pestagon Location: Unit 1-2, Cherry Gardens, Helions Bumpstead Road, Haverhill, Suffolk, CB9 7AA Classification: Pest & Vermin Control Status: Inactive Positional Accuracy: Manually positioned to the address or location</p>	A7SE (SW)	760	-	567493 244336
286	<p>Contemporary Trade Directory Entries</p> <p>Name: Albion Engineering Services (Anglia) Ltd Location: Unit 3, Cherry Gardens, Helions Bumpstead Road, Haverhill, Suffolk, CB9 7AA Classification: Engineers - General Status: Inactive Positional Accuracy: Automatically positioned to the address</p>	A7SE (SW)	766	-	567502 244323
286	<p>Contemporary Trade Directory Entries</p> <p>Name: Red Side Up Ltd Location: Unit 3, Cherry Gardens, Helions Bumpstead Road, Haverhill, CB9 7AA Classification: Printers Status: Active Positional Accuracy: Automatically positioned to the address</p>	A7SE (SW)	768	-	567497 244325
286	<p>Contemporary Trade Directory Entries</p> <p>Name: Geofflyn Precision Location: Unit 4, Cherry Gardens, Helions Bumpstead Road, Haverhill, CB9 7AA Classification: Precision Engineers Status: Active Positional Accuracy: Automatically positioned to the address</p>	A7SE (SW)	773	-	567498 244318
286	<p>Contemporary Trade Directory Entries</p> <p>Name: Marvan Transport Location: Unit 6, Cherry Gardens, Helions Bumpstead Road, Haverhill, Suffolk, CB9 7AA Classification: Road Haulage Services Status: Inactive Positional Accuracy: Automatically positioned to the address</p>	A7SE (SW)	785	-	567496 244304
286	<p>Contemporary Trade Directory Entries</p> <p>Name: Associated Casing Co Ltd Location: Asco House, Helions Bumpstead Road, Haverhill, Suffolk, CB9 7AA Classification: Food Products - Manufacturers Status: Inactive Positional Accuracy: Automatically positioned to the address</p>	A7SE (SW)	792	-	567464 244318
286	<p>Contemporary Trade Directory Entries</p> <p>Name: Inter Snack Ltd Location: Asco House, Helions Bumpstead Road, Haverhill, Suffolk, CB9 7AA Classification: Food Products - Manufacturers Status: Inactive Positional Accuracy: Automatically positioned to the address</p>	A7SE (SW)	792	-	567464 244318
286	<p>Contemporary Trade Directory Entries</p> <p>Name: Associated Casing Company Ltd Location: Asco House, Helions Bumpstead Road, HAVERHILL, Suffolk, CB9 7AA Classification: Food Products - Manufacturers Status: Active Positional Accuracy: Automatically positioned to the address</p>	A7SE (SW)	792	-	567464 244318
287	<p>Contemporary Trade Directory Entries</p> <p>Name: Essty Accountants & Tax Advisors Location: Chantry Mills, Haverhill, Suffolk, CB9 8AZ Classification: Machine Shops Status: Inactive Positional Accuracy: Manually positioned within the geographical locality</p>	A17SW (NW)	769	-	567218 245541
287	<p>Contemporary Trade Directory Entries</p> <p>Name: O S Comms Location: Room 18 Chantry Mill, Haverhill, Suffolk, CB9 8AZ Classification: Radio Communication Equipment Status: Active Positional Accuracy: Manually positioned within the geographical locality</p>	A17SW (NW)	771	-	567213 245537
287	<p>Contemporary Trade Directory Entries</p> <p>Name: Lab Furnishings Ltd Location: Weaver Mill, High Street, Haverhill, Suffolk, CB9 8DD Classification: Laboratory Equipment, Instruments & Supplies Status: Inactive Positional Accuracy: Automatically positioned to the address</p>	A17SW (NW)	816	-	567180 245568

Map ID	Details	Quadrant Reference (Compass Direction)	Estimated Distance From Site	Contact	NGR
288	<p>Contemporary Trade Directory Entries</p> <p>Name: Winplus Europe Ltd Location: Unit 4, Two Counties Estate, Falconer Road, Haverhill, Suffolk, CB9 7XZ Classification: Car Accessories Manufacturers Status: Inactive Positional Accuracy: Automatically positioned to the address</p>	A9SW (SE)	769	-	568261 244264
289	<p>Contemporary Trade Directory Entries</p> <p>Name: Self Service Kiosks Ltd Location: 18, Rookwood Way, Haverhill, Suffolk, CB9 8PD Classification: Cash Registers & Check-Out Equipment Status: Inactive Positional Accuracy: Manually positioned to the address or location</p>	A12SW (W)	775	-	567113 244882
290	<p>Contemporary Trade Directory Entries</p> <p>Name: Roadways Express Couriers Ltd Location: 29, Mill Hill, Haverhill, Suffolk, CB9 8BT Classification: Road Haulage Services Status: Active Positional Accuracy: Automatically positioned to the address</p>	A12NW (W)	777	-	567079 245149
291	<p>Contemporary Trade Directory Entries</p> <p>Name: Rye Street Group Location: 13, Rookwood Way, Haverhill, CB9 8PB Classification: Car Body Repairs Status: Active Positional Accuracy: Automatically positioned to the address</p>	A7NW (SW)	784	-	567194 244656
291	<p>Contemporary Trade Directory Entries</p> <p>Name: Nimbus Accident Repair Centre Ltd Location: 13 Rookwood Way, Haverhill, Suffolk, CB9 8PB Classification: Car Body Repairs Status: Inactive Positional Accuracy: Manually positioned to the address or location</p>	A7NW (SW)	785	-	567194 244656
292	<p>Contemporary Trade Directory Entries</p> <p>Name: Culina Group Location: Icen Way, Haverhill, CB9 7FD Classification: Road Haulage Services Status: Active Positional Accuracy: Automatically positioned to the address</p>	A8SE (S)	787	-	568074 244184
293	<p>Contemporary Trade Directory Entries</p> <p>Name: Methode Fibre Optics Europe Location: 12-14, Boundary Road, Sturmer, Haverhill, Suffolk, CB9 7YH Classification: Fibre Optics Status: Inactive Positional Accuracy: Automatically positioned to the address</p>	A9NW (SE)	797	-	568509 244412
293	<p>Contemporary Trade Directory Entries</p> <p>Name: A C I Solutions Europe Ltd Location: 12-14, Boundary Road, Sturmer, Haverhill, Suffolk, CB9 7YH Classification: Fibre Optics Status: Inactive Positional Accuracy: Automatically positioned to the address</p>	A9NW (SE)	797	-	568509 244412
293	<p>Contemporary Trade Directory Entries</p> <p>Name: A F L Hyperscale Ltd Location: 12-14, Boundary Road, Sturmer, Haverhill, CB9 7YH Classification: Fibre Optics Status: Active Positional Accuracy: Automatically positioned to the address</p>	A9NW (SE)	814	-	568529 244407
294	<p>Contemporary Trade Directory Entries</p> <p>Name: Darenas Location: A, 25, Rookwood Way, Haverhill, Suffolk, CB9 8PB Classification: Cleaning Materials & Equipment Status: Inactive Positional Accuracy: Automatically positioned to the address</p>	A12SW (W)	798	-	567073 244946
295	<p>Contemporary Trade Directory Entries</p> <p>Name: W T I Nonpareil Taps & Dies Ltd Location: 15, Rookwood Way, Haverhill, Suffolk, CB9 8PB Classification: Precision Engineers Status: Inactive Positional Accuracy: Automatically positioned to the address</p>	A12SW (SW)	800	-	567150 244715
295	<p>Contemporary Trade Directory Entries</p> <p>Name: Haverstore Ltd Location: 15, Rookwood Way, Haverhill, Suffolk, CB9 8PB Classification: Road Haulage Services Status: Inactive Positional Accuracy: Automatically positioned to the address</p>	A12SW (SW)	800	-	567150 244715

Map ID	Details	Quadrant Reference (Compass Direction)	Estimated Distance From Site	Contact	NGR
295	<p>Contemporary Trade Directory Entries</p> <p>Name: Pro Alloy Motorsport Location: 15, Rookwood Way, Haverhill, Suffolk, CB9 8PB Classification: Car Radiator Servicing & Repairs Status: Active Positional Accuracy: Automatically positioned to the address</p>	A12SW (SW)	800	-	567150 244715
295	<p>Contemporary Trade Directory Entries</p> <p>Name: Abcrest Uk Ltd Location: Moonhall Lane, Off Rookwood Way, Haverhill, Suffolk, CB9 8PB Classification: Engineering Materials Status: Inactive Positional Accuracy: Manually positioned to the road within the address or location</p>	A7NW (SW)	830	-	567138 244668
296	<p>Contemporary Trade Directory Entries</p> <p>Name: Cambridge Rapid Components Location: 10-11, Boundary Road, Sturmer, Haverhill, CB9 7YH Classification: Sheet Metal Work Status: Active Positional Accuracy: Automatically positioned to the address</p>	A9SW (SE)	822	-	568494 244361
296	<p>Contemporary Trade Directory Entries</p> <p>Name: Network U P V C Systems Ltd Location: 10-11, Boundary Road, Sturmer, Haverhill, Suffolk, CB9 7YH Classification: PVC-U Products - Manufacturers & Suppliers Status: Inactive Positional Accuracy: Automatically positioned to the address</p>	A9SW (SE)	832	-	568508 244359
296	<p>Contemporary Trade Directory Entries</p> <p>Name: Network U P V C Systems Ltd Location: 10-11, Boundary Road, Sturmer, Haverhill, Suffolk, CB9 7YH Classification: PVC-U Products - Manufacturers & Suppliers Status: Active Positional Accuracy: Automatically positioned to the address</p>	A9SW (SE)	832	-	568508 244359
296	<p>Contemporary Trade Directory Entries</p> <p>Name: Lantern Repair Centre Location: 9, Boundary Road, Sturmer, Haverhill, Suffolk, CB9 7YH Classification: Car Body Repairs Status: Inactive Positional Accuracy: Manually positioned to the address or location</p>	A9SW (SE)	839	-	568492 244336
297	<p>Contemporary Trade Directory Entries</p> <p>Name: Cornelius Specialties Ltd Location: 15a, Rookwood Way, Haverhill, CB9 8PB Classification: Chemical Manufacturers Status: Active Positional Accuracy: Automatically positioned to the address</p>	A12SW (W)	843	-	567071 244791
298	<p>Contemporary Trade Directory Entries</p> <p>Name: Amazing Graphics Ltd Location: 2, MOON HALL LANE, HAVERHILL, CB9 8QT Classification: Car Customisation & Conversion Specialists Status: Active Positional Accuracy: Automatically positioned to the address</p>	A7NW (SW)	847	-	567135 244633
299	<p>Contemporary Trade Directory Entries</p> <p>Name: L T Recovery Location: Helions Bumpstead Rd, Haverhill, Suffolk, CB9 7AA Classification: Car Breakdown & Recovery Services Status: Inactive Positional Accuracy: Manually positioned to the road within the address or location</p>	A7SE (SW)	848	-	567332 244358
299	<p>Contemporary Trade Directory Entries</p> <p>Name: Nimbus Location: Helions Bumpstead Road, Haverhill, Suffolk, CB9 7AA Classification: Car Breakdown & Recovery Services Status: Inactive Positional Accuracy: Automatically positioned to the address</p>	A7SE (SW)	865	-	567325 244341
300	<p>Contemporary Trade Directory Entries</p> <p>Name: Ats Euromaster Ltd Location: 25d, Rookwood Way, HAVERHILL, Suffolk, CB9 8PB Classification: Tyre Dealers Status: Active Positional Accuracy: Automatically positioned to the address</p>	A12SW (W)	853	-	567024 244913
300	<p>Contemporary Trade Directory Entries</p> <p>Name: Jan Cavelle Location: 25a-25b, Rookwood Way, Haverhill, Suffolk, CB9 8PB Classification: Furniture Manufacturers - Home & Office Status: Inactive Positional Accuracy: Automatically positioned to the address</p>	A12SW (W)	859	-	567012 244941

Map ID	Details	Quadrant Reference (Compass Direction)	Estimated Distance From Site	Contact	NGR
300	Contemporary Trade Directory Entries Name: The Jan Cavelle Furniture Co Location: 25b, Rookwood Way, Haverhill, Suffolk, CB9 8PB Classification: Furniture Manufacturers - Home & Office Status: Inactive Positional Accuracy: Automatically positioned to the address	A12SW (W)	859	-	567012 244941
300	Contemporary Trade Directory Entries Name: Jan Cavelle Location: 25b, Rookwood Way, Haverhill, Suffolk, CB9 8PB Classification: Furniture Manufacturers - Home & Office Status: Inactive Positional Accuracy: Automatically positioned to the address	A12SW (W)	859	-	567012 244941
300	Contemporary Trade Directory Entries Name: Jan Cavelle Location: 25b, Rookwood Way, HAVERHILL, Suffolk, CB9 8PB Classification: Furniture Manufacturers - Home & Office Status: Inactive Positional Accuracy: Automatically positioned to the address	A12SW (W)	859	-	567012 244941
300	Contemporary Trade Directory Entries Name: Jan Cavelle Location: 25b, Rookwood Way, HAVERHILL, Suffolk, CB9 8PB Classification: Manufacturers Status: Inactive Positional Accuracy: Automatically positioned to the address	A12SW (W)	859	-	567012 244941
301	Contemporary Trade Directory Entries Name: Bradnam Joinery Ltd Location: 17-21, Rookwood Way, Haverhill, Suffolk, CB9 8PB Classification: Coffin Manufacturers Status: Active Positional Accuracy: Automatically positioned to the address	A12SW (W)	854	-	567045 244834
301	Contemporary Trade Directory Entries Name: Glassfusion Location: 20, Rookwood Way, Haverhill, Suffolk, CB9 8PB Classification: Glass Products - Manufacturers Status: Active Positional Accuracy: Automatically positioned to the address	A12SW (W)	854	-	567045 244834
301	Contemporary Trade Directory Entries Name: Haverhill Print Finishers Location: 20, Rookwood Way, Haverhill, Suffolk, CB9 8PB Classification: Print Finishers Status: Inactive Positional Accuracy: Manually positioned to the address or location	A12SW (W)	854	-	567045 244834
302	Contemporary Trade Directory Entries Name: Randall Engineering Services Location: 1, Boundary Road, Sturmer, Haverhill, Suffolk, CB9 7YH Classification: Engineers - General Status: Active Positional Accuracy: Automatically positioned to the address	A9NE (SE)	856	-	568602 244429
303	Contemporary Trade Directory Entries Name: Suffolk & Essex Joinery Ltd Location: 25c, Rookwood Way, Haverhill, Suffolk, CB9 8PB Classification: Joinery Manufacturers Status: Inactive Positional Accuracy: Automatically positioned to the address	A12SW (W)	857	-	567018 244927
303	Contemporary Trade Directory Entries Name: Suffolk & Essex Joinery Ltd Location: 25c, Rookwood Way, Haverhill, Suffolk, CB9 8PB Classification: Joinery Manufacturers Status: Inactive Positional Accuracy: Automatically positioned to the address	A12SW (W)	857	-	567018 244927
303	Contemporary Trade Directory Entries Name: Becker Acroma Ltd Location: Rookwood Way, Haverhill, Suffolk, CB9 8PF Classification: Coating Specialists Status: Inactive Positional Accuracy: Automatically positioned to the address	A12SW (W)	904	-	566974 244906
303	Contemporary Trade Directory Entries Name: Kirton Health Care Group Ltd Location: 23, Rookwood Way, Haverhill, Suffolk, CB9 8PB Classification: Disability Equipment - Manufacturers & Suppliers Status: Inactive Positional Accuracy: Automatically positioned to the address	A12SW (W)	904	-	566974 244906

Map ID	Details	Quadrant Reference (Compass Direction)	Estimated Distance From Site	Contact	NGR
303	<p>Contemporary Trade Directory Entries</p> <p>Name: Becker Acroma Location: Rookwood Way, Haverhill, Suffolk, CB9 8PF Classification: Paint Varnish & Lacquer Status: Inactive Positional Accuracy: Automatically positioned to the address</p>	A12SW (W)	904	-	566974 244906
304	<p>Contemporary Trade Directory Entries</p> <p>Name: Haverhill Mould & Tooling Location: 7, Boundary Road, Sturmer, Haverhill, Suffolk, CB9 7YH Classification: Tool Design, Manufacturers & Makers Status: Active Positional Accuracy: Automatically positioned to the address</p>	A9SW (SE)	861	-	568463 244283
304	<p>Contemporary Trade Directory Entries</p> <p>Name: Bikehead Ltd Location: Unit 2, Boundary Court, Boundary Road, Sturmer, Haverhill, CB9 7YH Classification: Mot Testing Centres Status: Active Positional Accuracy: Automatically positioned to the address</p>	A9SW (SE)	869	-	568443 244257
304	<p>Contemporary Trade Directory Entries</p> <p>Name: German Engineering Car Sales Ltd Location: Unit 1, Boundary Court, Boundary Road, Sturmer, Haverhill, CB9 7YH Classification: Car Dealers Status: Active Positional Accuracy: Automatically positioned to the address</p>	A9SW (SE)	875	-	568440 244247
305	<p>Contemporary Trade Directory Entries</p> <p>Name: Haverhill Mould & Tooling Location: 3, Boundary Road, Sturmer, Haverhill, Suffolk, CB9 7YH Classification: Tool Design, Manufacturers & Makers Status: Inactive Positional Accuracy: Automatically positioned to the address</p>	A9NW (SE)	870	-	568574 244374
305	<p>Contemporary Trade Directory Entries</p> <p>Name: Selectro Location: 3, Boundary Road, Sturmer, Haverhill, Suffolk, CB9 7YH Classification: Engineering Services Status: Inactive Positional Accuracy: Automatically positioned to the address</p>	A9NW (SE)	870	-	568574 244374
306	<p>Contemporary Trade Directory Entries</p> <p>Name: Marchant Industrial Location: Piperell Way, Haverhill, Suffolk, CB9 8QW Classification: Polythene & Plastic Sheeting Supplies Status: Inactive Positional Accuracy: Manually positioned to the road within the address or location</p>	A7NW (SW)	870	-	567228 244445
307	<p>Contemporary Trade Directory Entries</p> <p>Name: Acrow Galvanising Ltd Location: Unit 14, Raymond Court, Piperell Way, Haverhill, CB9 8PH Classification: Coating Specialists Status: Active Positional Accuracy: Automatically positioned to the address</p>	A7NE (SW)	872	-	567269 244390
307	<p>Contemporary Trade Directory Entries</p> <p>Name: Acrow Galvanizing Ltd Location: Unit 14, Raymond Court, Piperell Way, Haverhill, CB9 8PH Classification: Metal Finishing Services Status: Inactive Positional Accuracy: Automatically positioned to the address</p>	A7NE (SW)	872	-	567269 244390
308	<p>Contemporary Trade Directory Entries</p> <p>Name: D C Adams Location: A, 7, Queen Street, Haverhill, Suffolk, CB9 9DZ Classification: Hydraulic Engineers Status: Inactive Positional Accuracy: Automatically positioned to the address</p>	A17SW (NW)	884	-	567111 245588
309	<p>Contemporary Trade Directory Entries</p> <p>Name: Eden Anglo Veneer Location: 4, Boundary Road, Sturmer, Haverhill, Suffolk, CB9 7YH Classification: Veneer Manufacturers Status: Active Positional Accuracy: Automatically positioned to the address</p>	A9SW (SE)	902	-	568568 244321
310	<p>Contemporary Trade Directory Entries</p> <p>Name: Deltech Europe Location: Unit 1, Raymond Court, Piperell Way, Haverhill, CB9 8PH Classification: Chemical Manufacturers Status: Active Positional Accuracy: Automatically positioned to the address</p>	A7NW (SW)	907	-	567125 244530

Map ID	Details	Quadrant Reference (Compass Direction)	Estimated Distance From Site	Contact	NGR
310	Contemporary Trade Directory Entries Name: S & S Finishers Location: Unit 2, Piperell Way, Haverhill, Suffolk, CB9 8PH Classification: Powder Coatings Status: Inactive Positional Accuracy: Automatically positioned to the address	A7NW (SW)	914	-	567121 244522
310	Contemporary Trade Directory Entries Name: K R M Car Tech Location: Unit 2-3, Raymond Court, Piperell Way, Haverhill, CB9 8PH Classification: Garage Services Status: Active Positional Accuracy: Automatically positioned to the address	A7NW (SW)	914	-	567121 244522
310	Contemporary Trade Directory Entries Name: Suffolk Transmissions Location: Unit 3 Piperell Way, Haverhill, Suffolk, CB9 8PH Classification: Gearboxes Status: Active Positional Accuracy: Manually positioned to the address or location	A7NW (SW)	922	-	567117 244515
310	Contemporary Trade Directory Entries Name: K P Auto Repairs Location: Unit 5, Raymond Court, Piperell Way, Haverhill, CB9 8PH Classification: Garage Services Status: Active Positional Accuracy: Automatically positioned to the address	A7NW (SW)	933	-	567108 244508
311	Contemporary Trade Directory Entries Name: Terence Barker Ltd Location: Barker House, Phoenix Road, Haverhill, Suffolk, CB9 7AE Classification: Petroleum Products - Manufacturers Status: Active Positional Accuracy: Automatically positioned to the address	A7SE (SW)	920	-	567340 244253
312	Contemporary Trade Directory Entries Name: Selectro Finishers Ltd Location: 6-8, Piperell Way, Haverhill, Suffolk, CB9 8PH Classification: Metal Finishing Services Status: Inactive Positional Accuracy: Automatically positioned to the address	A7NW (SW)	920	-	567181 244424
312	Contemporary Trade Directory Entries Name: D B Sheet Metals Location: 6-10 Piperell Way, Haverhill, Suffolk, CB9 8PH Classification: Powder Coatings Status: Active Positional Accuracy: Automatically positioned to the address	A7NW (SW)	924	-	567188 244409
312	Contemporary Trade Directory Entries Name: Apex Foam Ltd Location: 10, Piperell Way, Haverhill, Suffolk, CB9 8PH Classification: Foam Products - Rubber & Plastics Status: Inactive Positional Accuracy: Automatically positioned to the address	A7NW (SW)	937	-	567193 244380
312	Contemporary Trade Directory Entries Name: Qualitape Ltd Location: Unit 10, Raymond Court, Piperell Way, Haverhill, Suffolk, CB9 8PH Classification: Packaging & Wrapping Equipment & Supplies Status: Inactive Positional Accuracy: Automatically positioned to the address	A7NW (SW)	937	-	567193 244380
312	Contemporary Trade Directory Entries Name: Essex Automatics Location: Unit 8, Piperell Way, Haverhill, Suffolk, CB9 8PH Classification: Precision Engineers Status: Inactive Positional Accuracy: Automatically positioned to the address	A7NW (SW)	937	-	567193 244380
313	Contemporary Trade Directory Entries Name: Domestic Electrics Location: Unit 11, Raymond Court, Piperell Way, Haverhill, Suffolk, CB9 8PH Classification: Domestic Appliances - Servicing, Repairs & Parts Status: Inactive Positional Accuracy: Automatically positioned to the address	A7NW (SW)	924	-	567143 244472
314	Contemporary Trade Directory Entries Name: Mobile Motor Engineers Ltd Location: The Old Mill, The Pightle, Haverhill, Suffolk, CB9 0ES Classification: Garage Services Status: Inactive Positional Accuracy: Automatically positioned to the address	A17SW (NW)	925	-	567155 245715

Map ID	Details	Quadrant Reference (Compass Direction)	Estimated Distance From Site	Contact	NGR
315	<p>Contemporary Trade Directory Entries</p> <p>Name: Deboneri Location: 3, Queens Square, Haverhill, Suffolk, CB9 9EG Classification: Dry Cleaners Status: Inactive Positional Accuracy: Automatically positioned to the address</p>	A17SW (NW)	951	-	567096 245683
315	<p>Contemporary Trade Directory Entries</p> <p>Name: Anglia Laundrettes Ltd Location: 40, Queen Street, Haverhill, Suffolk, CB9 9EF Classification: Laundries & Launderettes Status: Inactive Positional Accuracy: Automatically positioned to the address</p>	A17SW (NW)	962	-	567087 245690
316	<p>Contemporary Trade Directory Entries</p> <p>Name: Shades The Blinds Co Location: 4, Sarah Court, Piperell Way, Haverhill, Suffolk, CB9 8PA Classification: Blinds, Awnings & Canopies Status: Inactive Positional Accuracy: Automatically positioned to the address</p>	A7NW (SW)	955	-	567064 244538
316	<p>Contemporary Trade Directory Entries</p> <p>Name: Qualitape Uk Ltd Location: 1, Sarah Court, Piperell Way, Haverhill, Suffolk, CB9 8PA Classification: Tapes - Industrial Status: Active Positional Accuracy: Automatically positioned to the address</p>	A7NW (SW)	992	-	567041 244504
317	<p>Contemporary Trade Directory Entries</p> <p>Name: A B C Location: 57, Roman Way, Haverhill, Suffolk, CB9 0NS Classification: Printers Status: Inactive Positional Accuracy: Automatically positioned to the address</p>	A14NE (E)	957	-	568920 245161
317	<p>Contemporary Trade Directory Entries</p> <p>Name: Francis Lomas Ltd Location: 57, Roman Way, Haverhill, Suffolk, CB9 0NS Classification: Printers Status: Inactive Positional Accuracy: Automatically positioned to the address</p>	A14NE (E)	957	-	568920 245161
317	<p>Contemporary Trade Directory Entries</p> <p>Name: Brown Location: 57, Roman Way, Haverhill, Suffolk, CB9 0NS Classification: Printers Status: Inactive Positional Accuracy: Automatically positioned to the address</p>	A14NE (E)	957	-	568920 245161
318	<p>Contemporary Trade Directory Entries</p> <p>Name: Robbie'S Location: Unit 9, Raymond Court, Piperell Way, Haverhill, CB9 8PH Classification: Tyre Dealers Status: Active Positional Accuracy: Automatically positioned to the address</p>	A7NW (SW)	959	-	567094 244482
319	<p>Contemporary Trade Directory Entries</p> <p>Name: Buildbase Ltd Location: Haverhill Business Park, Phoenix Road, Haverhill, Suffolk, CB9 7AE Classification: Builders' Merchants Status: Active Positional Accuracy: Automatically positioned to the address</p>	A7SE (SW)	971	-	567374 244163
320	<p>Contemporary Trade Directory Entries</p> <p>Name: Ebley Tyre Service Ltd Location: Station Road, Haverhill, Suffolk, CB9 0EU Classification: Tyre Dealers Status: Inactive Positional Accuracy: Automatically positioned to the address</p>	A17NW (NW)	975	-	567156 245789
321	<p>Contemporary Trade Directory Entries</p> <p>Name: A & A Chapman Location: Duddery Hill, Haverhill, Suffolk, CB9 8DR Classification: Petrol Filling Stations Status: Inactive Positional Accuracy: Automatically positioned to the address</p>	A11SE (W)	982	-	566877 245015
321	<p>Contemporary Trade Directory Entries</p> <p>Name: Duddery Hill Service Station Location: Duddery Hill, Haverhill, CB9 8DR Classification: Petrol Filling Stations Status: Inactive Positional Accuracy: Automatically positioned to the address</p>	A11SE (W)	985	-	566875 245010

Map ID	Details	Quadrant Reference (Compass Direction)	Estimated Distance From Site	Contact	NGR
321	Contemporary Trade Directory Entries Name: B P Service Station Location: DUDDERY HILL, HAVERHILL, CB9 8DR Classification: Petrol Filling Stations Status: Active Positional Accuracy: Automatically positioned to the address	A11SE (W)	985	-	566875 245010
322	Contemporary Trade Directory Entries Name: J Cox Motor Services Location: Unit 4, Raymond Court, Piperell Way, Haverhill, Suffolk, CB9 8PH Classification: Garage Services Status: Active Positional Accuracy: Automatically positioned to the address	A7NW (SW)	988	-	567120 244394
322	Contemporary Trade Directory Entries Name: C G F Haulage Location: Unit 4, Piperell Way, Haverhill, Suffolk, CB9 8PH Classification: Road Haulage Services Status: Inactive Positional Accuracy: Automatically positioned to the address	A7NW (SW)	988	-	567120 244394
322	Contemporary Trade Directory Entries Name: Cox Location: Unit 4, Piperell Way, Haverhill, Suffolk, CB9 8PH Classification: Garage Services Status: Inactive Positional Accuracy: Automatically positioned to the address	A7NW (SW)	988	-	567120 244394
323	Contemporary Trade Directory Entries Name: Specialized Print Location: S P L House, 3, Station Road, Haverhill, CB9 0EU Classification: Printers Status: Active Positional Accuracy: Automatically positioned to the address	A17NW (NW)	997	-	567088 245746
324	Fuel Station Entries Name: North Street Garage Location: Manor Road Ehringshausen Way, , Haverhill, Suffolk, CB9 0EP Brand: Jet Premises Type: Petrol Station Status: Open Positional Accuracy: Manually positioned to the address or location	A13NW (NW)	73	-	567783 245125
325	Fuel Station Entries Name: Mfg Haverhill Location: Sturmer Road , , Haverhill, Suffolk, CB9 7UU Brand: Esso Premises Type: Petrol Station Status: Open Positional Accuracy: Manually positioned to the address or location	A8NE (SE)	353	-	568176 244706
326	Fuel Station Entries Name: Arriva Location: Duddery Hill , , Haverhill, Suffolk, CB9 8DS Brand: OBSOLETE Premises Type: Not Applicable Status: Obsolete Positional Accuracy: Manually positioned to the address or location	A12NW (W)	739	-	567117 245067
327	Fuel Station Entries Name: Duddery Hill Service Station Location: Duddery Hill , , Haverhill, Suffolk, CB9 8DR Brand: BP Premises Type: Petrol Station Status: Open Positional Accuracy: Automatically positioned to the address	A11SE (W)	985	-	566875 245010
328	Points of Interest - Commercial Services Name: Mick Cowan Motor Repairs Location: Unit 7 Hamlet Park, Hamlet Green, Haverhill, CB9 8QL Category: Repair and Servicing Class Code: Vehicle Repair, Testing and Servicing Positional Accuracy: Positioned to address or location	A13SE (S)	46	11	567945 244915
328	Points of Interest - Commercial Services Name: Mick Cowan Motor Repairs Location: Unit 7 Hamlet Park, Hamlet Green, Haverhill, CB9 8QL Category: Repair and Servicing Class Code: Vehicle Repair, Testing and Servicing Positional Accuracy: Positioned to address or location	A13SE (S)	46	11	567944 244915

Map ID	Details	Quadrant Reference (Compass Direction)	Estimated Distance From Site	Contact	NGR
328	Points of Interest - Commercial Services Name: Suffolk Service Centre Location: Unit 7 Hamlet Park, Hamlet Green, Haverhill, CB9 8QL Category: Repair and Servicing Class Code: Vehicle Repair, Testing and Servicing Positional Accuracy: Positioned to address or location	A13SE (S)	53	11	567920 244906
329	Points of Interest - Commercial Services Name: North Street Garages Location: Manor Road, Haverhill, CB9 0EP Category: Repair and Servicing Class Code: Vehicle Repair, Testing and Servicing Positional Accuracy: Positioned to address or location	A13NW (NW)	68	11	567789 245124
329	Points of Interest - Commercial Services Name: North Street Garages Location: Manor Road, Haverhill, CB9 0EP Category: Repair and Servicing Class Code: Vehicle Repair, Testing and Servicing Positional Accuracy: Positioned to address or location	A13NW (NW)	68	11	567789 245124
329	Points of Interest - Commercial Services Name: North Street Garage Location: Manor Road, Haverhill, CB9 0EP Category: Personal, Consumer and other Services Class Code: Vehicle Cleaning Services Positional Accuracy: Positioned to address or location	A13NW (NW)	73	11	567783 245125
329	Points of Interest - Commercial Services Name: Car Wash Location: Manor Road, Haverhill, CB9 0EP Category: Personal, Consumer and other Services Class Code: Vehicle Cleaning Services Positional Accuracy: Positioned to address or location	A13NW (NW)	73	11	567783 245125
330	Points of Interest - Commercial Services Name: Suffolk Test Centre Location: Unit 7 Hamlet Pk, Sturmer Rd, Haverhill, Suffolk, CB9 7UX Category: Repair and Servicing Class Code: Vehicle Repair, Testing and Servicing Positional Accuracy: Positioned to address or location	A13SW (SW)	158	11	567776 244906
331	Points of Interest - Commercial Services Name: North Street Location: 5 Sturmer Road, Haverhill, CB9 7UU Category: Repair and Servicing Class Code: Vehicle Repair, Testing and Servicing Positional Accuracy: Positioned to address or location	A13SE (SE)	222	11	568039 244765
332	Points of Interest - Commercial Services Name: C T S Motortrans Location: Unit 2 Charterhouse Trading Estate, Sturmer Road, Haverhill, CB9 7UU Category: Transport, Storage and Delivery Class Code: Distribution and Haulage Positional Accuracy: Positioned to address or location	A8NE (S)	292	11	568015 244679
332	Points of Interest - Commercial Services Name: Car Scan Test Centre Location: Unit 5 Charterhouse Trading Estate, Sturmer Road, Haverhill, CB9 7UU Category: Repair and Servicing Class Code: Vehicle Repair, Testing and Servicing Positional Accuracy: Positioned to address or location	A8NE (S)	339	11	568019 244632
333	Points of Interest - Commercial Services Name: Mfg Haverhill Location: Sturmer Road, Haverhill, CB9 7UU Category: Personal, Consumer and other Services Class Code: Vehicle Cleaning Services Positional Accuracy: Positioned to address or location	A8NE (SE)	353	11	568176 244706
333	Points of Interest - Commercial Services Name: B P Car Wash Location: Sturmer Road, Haverhill, CB9 7UU Category: Personal, Consumer and other Services Class Code: Vehicle Cleaning Services Positional Accuracy: Positioned to address or location	A8NE (SE)	353	11	568176 244706
333	Points of Interest - Commercial Services Name: Car Wash Location: Sturmer Road, Haverhill, Suffolk, CB9 7UU Category: Personal, Consumer and other Services Class Code: Vehicle Cleaning Services Positional Accuracy: Positioned to address or location	A8NE (SE)	353	11	568176 244706

Map ID	Details	Quadrant Reference (Compass Direction)	Estimated Distance From Site	Contact	NGR
334	Points of Interest - Commercial Services Name: C & C Sheet Metal Location: 16-18 Hollands Road, Haverhill, CB9 8PP Category: Construction Services Class Code: Metalworkers Including Blacksmiths Positional Accuracy: Positioned to address or location	A8NW (SW)	414	11	567621 244684
334	Points of Interest - Commercial Services Name: Mitchell's Motor Repairs Co Ltd Location: 20 Hollands Road, Haverhill, CB9 8PP Category: Repair and Servicing Class Code: Vehicle Repair, Testing and Servicing Positional Accuracy: Positioned to address or location	A8NW (SW)	419	11	567600 244700
334	Points of Interest - Commercial Services Name: Mitchell's Motor Repairs Location: 20-22 Hollands Road, Haverhill, CB9 8PP Category: Repair and Servicing Class Code: Vehicle Repair, Testing and Servicing Positional Accuracy: Positioned to address or location	A8NW (SW)	419	11	567600 244700
334	Points of Interest - Commercial Services Name: A M C Cargo Ltd Location: 2 Hollands Road, Haverhill, CB9 8PP Category: Transport, Storage and Delivery Class Code: Distribution and Haulage Positional Accuracy: Positioned to address or location	A8NW (SW)	430	11	567647 244635
334	Points of Interest - Commercial Services Name: Grayson's Freight Services Ltd Location: Border Freight Terminal 4, Hollands Road, Haverhill, CB9 8PP Category: Transport, Storage and Delivery Class Code: Distribution and Haulage Positional Accuracy: Positioned to address or location	A8NW (SW)	437	11	567695 244590
334	Points of Interest - Commercial Services Name: Graysons Freight Services Ltd Location: 4 Hollands Road, Haverhill, CB9 8PP Category: Transport, Storage and Delivery Class Code: Distribution and Haulage Positional Accuracy: Positioned to address or location	A8NW (SW)	437	11	567695 244590
334	Points of Interest - Commercial Services Name: Haverhill Test Centre Location: 6 Hollands Road, Haverhill, CB9 8PP Category: Repair and Servicing Class Code: Vehicle Repair, Testing and Servicing Positional Accuracy: Positioned to address or location	A8NW (SW)	452	11	567621 244629
334	Points of Interest - Commercial Services Name: Haverhill Test Centre Location: 6 Hollands Road, Haverhill, CB9 8PP Category: Repair and Servicing Class Code: Vehicle Repair, Testing and Servicing Positional Accuracy: Positioned to address or location	A8NW (SW)	452	11	567621 244629
334	Points of Interest - Commercial Services Name: Jorgen Wiberg & Co Ltd Location: 14 Hollands Road, Haverhill, CB9 8PP Category: Transport, Storage and Delivery Class Code: Distribution and Haulage Positional Accuracy: Positioned to address or location	A7NE (SW)	468	11	567561 244670
335	Points of Interest - Commercial Services Name: Jay's Mobile Service Location: 43 Vanners Road, Haverhill, CB9 8NR Category: Personal, Consumer and other Services Class Code: Vehicle Cleaning Services Positional Accuracy: Positioned to address or location	A12SE (W)	459	11	567406 245013
336	Points of Interest - Commercial Services Name: G A Services Location: 9 Hudson Close, Haverhill, CB9 0LF Category: Repair and Servicing Class Code: Vehicle Repair, Testing and Servicing Positional Accuracy: Positioned to address or location	A14SW (E)	475	11	568445 244994
336	Points of Interest - Commercial Services Name: G A Towbars & Alarms Location: 9 Hudson Close, Haverhill, CB9 0LF Category: Repair and Servicing Class Code: Vehicle Repair, Testing and Servicing Positional Accuracy: Positioned to address or location	A14SW (E)	476	11	568446 244994

Map ID	Details	Quadrant Reference (Compass Direction)	Estimated Distance From Site	Contact	NGR
337	Points of Interest - Commercial Services Name: Motor Medic Location: Unit 8 Spring Rise, Falconer Road, Haverhill, CB9 7XU Category: Repair and Servicing Class Code: Vehicle Repair, Testing and Servicing Positional Accuracy: Positioned to address or location	A8NE (SE)	507	11	568244 244560
337	Points of Interest - Commercial Services Name: C & C Sheet Metal Location: Unit 10-12 Spring Rise, Falconer Road, Haverhill, CB9 7XU Category: Construction Services Class Code: Metalworkers Including Blacksmiths Positional Accuracy: Positioned to address or location	A9NW (SE)	520	11	568258 244556
337	Points of Interest - Commercial Services Name: C & C Location: Falconer Road, Haverhill, CB9 7XU Category: Construction Services Class Code: Metalworkers Including Blacksmiths Positional Accuracy: Positioned to address or location	A9NW (SE)	564	11	568295 244529
338	Points of Interest - Commercial Services Name: Suffolk Bodywork Repairs Location: Unit 20 Maple Park, Falconer Road, Haverhill, CB9 7BG Category: Repair and Servicing Class Code: Vehicle Repair, Testing and Servicing Positional Accuracy: Positioned to address or location	A8NE (SE)	520	11	568150 244487
339	Points of Interest - Commercial Services Name: General Metal Cambridge Location: 51 Hollands Road, Haverhill, CB9 8PL Category: Construction Services Class Code: Metalworkers Including Blacksmiths Positional Accuracy: Positioned to address or location	A12SE (W)	627	11	567289 244829
339	Points of Interest - Commercial Services Name: G M C Group Location: 51 Hollands Road, Haverhill, CB9 8PL Category: Construction Services Class Code: Metalworkers Including Blacksmiths Positional Accuracy: Positioned to address or location	A12SE (W)	645	11	567277 244813
340	Points of Interest - Commercial Services Name: Motor Medic Testing Location: Unit 8 Lime Grove Estate, Falconer Road, Haverhill, CB9 7XU Category: Repair and Servicing Class Code: Vehicle Repair, Testing and Servicing Positional Accuracy: Positioned to address or location	A9NW (SE)	674	11	568339 244423
340	Points of Interest - Commercial Services Name: Ferro GB Ltd Location: Unit 1 Lime Grove Estate, Falconer Road, Haverhill, CB9 7XU Category: Transport, Storage and Delivery Class Code: Distribution and Haulage Positional Accuracy: Positioned to address or location	A9NW (SE)	677	11	568335 244415
340	Points of Interest - Commercial Services Name: Car Scan Location: Unit 2 Lime Grove Estate, Falconer Road, Haverhill, CB9 7XU Category: Repair and Servicing Class Code: Vehicle Repair, Testing and Servicing Positional Accuracy: Positioned to address or location	A9NW (SE)	699	11	568356 244404
341	Points of Interest - Commercial Services Name: Drive Vauxhall Location: Duddery Hill, Haverhill, CB9 8DS Category: Repair and Servicing Class Code: Vehicle Repair, Testing and Servicing Positional Accuracy: Positioned to address or location	A12SW (W)	723	11	567135 245037
341	Points of Interest - Commercial Services Name: Drive Location: Duddery Hill, Haverhill, CB9 8DS Category: Repair and Servicing Class Code: Vehicle Repair, Testing and Servicing Positional Accuracy: Positioned to address or location	A12SW (W)	723	11	567135 245037
342	Points of Interest - Commercial Services Name: Grey Trucks International Location: 1 Hundon Place, Haverhill, CB9 0AP Category: Transport, Storage and Delivery Class Code: Distribution and Haulage Positional Accuracy: Positioned to address or location	A18NW (N)	753	11	567712 245857

Map ID	Details	Quadrant Reference (Compass Direction)	Estimated Distance From Site	Contact	NGR
343	Points of Interest - Commercial Services Name: Pestagon Location: Unit 1-2 Cherry Gardens, Helions Bumpstead Road, Haverhill, CB9 7AA Category: Contract Services Class Code: Pest and Vermin Control Positional Accuracy: Positioned to address or location	A7SE (SW)	760	11	567493 244336
343	Points of Interest - Commercial Services Name: Pestagon Pestcontrol Location: Unit 2 Cherry Gardens, Helions Bumpstead Road, Haverhill, CB9 7AA Category: Contract Services Class Code: Pest and Vermin Control Positional Accuracy: Positioned to address or location	A7SE (SW)	760	11	567493 244336
344	Points of Interest - Commercial Services Name: Rye Street Group Location: 13 Rookwood Way, Haverhill, CB9 8PB Category: Repair and Servicing Class Code: Vehicle Repair, Testing and Servicing Positional Accuracy: Positioned to address or location	A7NW (SW)	767	11	567207 244669
344	Points of Interest - Commercial Services Name: Pro Alloy Motorsport Location: 15 Rookwood Way, Haverhill, CB9 8PB Category: Repair and Servicing Class Code: Vehicle Repair, Testing and Servicing Positional Accuracy: Positioned to address or location	A12SW (SW)	800	11	567150 244715
344	Points of Interest - Commercial Services Name: Amazing Graphics Ltd Location: 2 Moon Hall Lane, Haverhill, CB9 8QT Category: Repair and Servicing Class Code: Vehicle Repair, Testing and Servicing Positional Accuracy: Positioned to address or location	A7NW (SW)	848	11	567135 244633
345	Points of Interest - Commercial Services Name: Mobile Motor Engineers Ltd Location: 6A High Street, Haverhill, CB9 8AA Category: Repair and Servicing Class Code: Vehicle Repair, Testing and Servicing Positional Accuracy: Positioned to address or location	A17SW (NW)	773	11	567183 245492
346	Points of Interest - Commercial Services Name: Roadways Express Couriers Ltd Location: 29 Mill Hill, Haverhill, CB9 8BT Category: Transport, Storage and Delivery Class Code: Distribution and Haulage Positional Accuracy: Positioned to address or location	A12NW (W)	777	11	567079 245149
347	Points of Interest - Commercial Services Name: Culina Group Location: Icen Way, Haverhill, CB9 7FD Category: Transport, Storage and Delivery Class Code: Distribution and Haulage Positional Accuracy: Positioned to address or location	A8SE (S)	788	11	568073 244184
348	Points of Interest - Commercial Services Name: Cambridge Rapid Components Location: 10-11 Boundary Road, Sturmer, Haverhill, CB9 7YH Category: Construction Services Class Code: Metalworkers Including Blacksmiths Positional Accuracy: Positioned to address or location	A9SW (SE)	822	11	568494 244360
348	Points of Interest - Commercial Services Name: Spb Clean Car Centre Location: 9 Boundary Road, Sturmer, Haverhill, CB9 7YH Category: Personal, Consumer and other Services Class Code: Vehicle Cleaning Services Positional Accuracy: Positioned to address or location	A9SW (SE)	839	11	568492 244336
348	Points of Interest - Commercial Services Name: Lantern Repair Centre Location: 9 Boundary Road, Sturmer, Haverhill, CB9 7YH Category: Repair and Servicing Class Code: Vehicle Repair, Testing and Servicing Positional Accuracy: Positioned to address or location	A9SW (SE)	839	11	568492 244336
348	Points of Interest - Commercial Services Name: Boundry Road Car Wash Location: 9 Boundary Road, Sturmer, Haverhill, CB9 7YH Category: Personal, Consumer and other Services Class Code: Vehicle Cleaning Services Positional Accuracy: Positioned to address or location	A9SW (SE)	839	11	568492 244336

Map ID	Details	Quadrant Reference (Compass Direction)	Estimated Distance From Site	Contact	NGR
348	Points of Interest - Commercial Services Name: Lantern Repair Centre Location: 9 Boundary Road, Sturmer, Haverhill, CB9 7YH Category: Repair and Servicing Class Code: Vehicle Repair, Testing and Servicing Positional Accuracy: Positioned to address or location	A9SW (SE)	839	11	568492 244336
348	Points of Interest - Commercial Services Name: S P B Clean Car Centre Location: 9 Boundary Road, Sturmer, Haverhill, CB9 7YH Category: Personal, Consumer and other Services Class Code: Vehicle Cleaning Services Positional Accuracy: Positioned to address or location	A9SW (SE)	839	11	568492 244336
349	Points of Interest - Commercial Services Name: Gas Moto Location: Boundary Court, Boundary Road, Sturmer, Haverhill, CB9 7YH Category: Repair and Servicing Class Code: Vehicle Repair, Testing and Servicing Positional Accuracy: Positioned to address or location	A9SW (SE)	868	11	568442 244257
349	Points of Interest - Commercial Services Name: Bikehead Ltd Location: Unit 2 Boundary Court, Boundary Road, Sturmer, Haverhill, CB9 7YH Category: Repair and Servicing Class Code: Vehicle Repair, Testing and Servicing Positional Accuracy: Positioned to address or location	A9SW (SE)	869	11	568442 244256
350	Points of Interest - Commercial Services Name: Little Dave's Test Station Location: 1a-1b, Moon Hall Lane, Haverhill, CB9 8QT Category: Repair and Servicing Class Code: Vehicle Repair, Testing and Servicing Positional Accuracy: Positioned to address or location	A7NW (SW)	881	11	567111 244606
350	Points of Interest - Commercial Services Name: Krm Car-Tech Location: Unit 2, 3, Raymond Ct, Piperell Way, Haverhill, Suffolk, CB9 8PH Category: Repair and Servicing Class Code: Vehicle Repair, Testing and Servicing Positional Accuracy: Positioned to address or location	A7NW (SW)	914	11	567121 244522
350	Points of Interest - Commercial Services Name: K R M Car Tech Location: Unit 2-3 Raymond Court, Piperell Way, Haverhill, CB9 8PH Category: Repair and Servicing Class Code: Vehicle Repair, Testing and Servicing Positional Accuracy: Positioned to address or location	A7NW (SW)	914	11	567121 244522
350	Points of Interest - Commercial Services Name: J Cox Motor Services Location: Unit 4 Raymond Court, Piperell Way, Haverhill, CB9 8PH Category: Repair and Servicing Class Code: Vehicle Repair, Testing and Servicing Positional Accuracy: Positioned to address or location	A7NW (SW)	927	11	567114 244510
350	Points of Interest - Commercial Services Name: K P Auto Repairs Location: Unit 5 Raymond Court, Piperell Way, Haverhill, CB9 8PH Category: Repair and Servicing Class Code: Vehicle Repair, Testing and Servicing Positional Accuracy: Positioned to address or location	A7NW (SW)	933	11	567110 244505
350	Points of Interest - Commercial Services Name: Robbies Location: Unit 9 Raymond Court, Piperell Way, Haverhill, CB9 8PH Category: Repair and Servicing Class Code: Vehicle Repair, Testing and Servicing Positional Accuracy: Positioned to address or location	A7NW (SW)	959	11	567094 244482
351	Points of Interest - Commercial Services Name: Tesco Hand Car Wash Location: Cangle Road, Haverhill, CB9 0BQ Category: Personal, Consumer and other Services Class Code: Vehicle Cleaning Services Positional Accuracy: Positioned to address or location	A17NE (NW)	888	11	567245 245755
352	Points of Interest - Commercial Services Name: Db Sheet Metals Ltd Location: 6-8 Raymond Court, Piperell Way, Haverhill, CB9 8PH Category: Construction Services Class Code: Metalworkers Including Blacksmiths Positional Accuracy: Positioned to address or location	A7NW (SW)	920	11	567181 244424

Map ID	Details	Quadrant Reference (Compass Direction)	Estimated Distance From Site	Contact	NGR
352	Points of Interest - Commercial Services Name: D B Sheetmetals Ltd Location: 6-10 Raymond Court, Piperell Way, Haverhill, CB9 8PH Category: Construction Services Class Code: Metalworkers Including Blacksmiths Positional Accuracy: Positioned to address or location	A7NW (SW)	920	11	567181 244424
352	Points of Interest - Commercial Services Name: Cox Location: Unit 4, Piperell Way, Haverhill, CB9 8PH Category: Repair and Servicing Class Code: Vehicle Repair, Testing and Servicing Positional Accuracy: Positioned to address or location	A7NW (SW)	988	11	567120 244394
352	Points of Interest - Commercial Services Name: J G Cox Motor Services Location: Unit 4 Raymond Court, Piperell Way, Haverhill, CB9 8PH Category: Repair and Servicing Class Code: Vehicle Repair, Testing and Servicing Positional Accuracy: Positioned to address or location	A7NW (SW)	988	11	567120 244394
353	Points of Interest - Commercial Services Name: Mobile Motor Engineers Ltd Location: The Old Mill, The Pightle, Haverhill, CB9 0ES Category: Repair and Servicing Class Code: Vehicle Repair, Testing and Servicing Positional Accuracy: Positioned to address or location	A17SW (NW)	925	11	567155 245715
354	Points of Interest - Manufacturing and Production Name: Tank Location: CB9 Category: Industrial Features Class Code: Tanks (Generic) Positional Accuracy: Positioned to an adjacent address or location	A13NE (E)	0	11	567959 245054
354	Points of Interest - Manufacturing and Production Name: Factory Location: Not Supplied Category: Industrial Features Class Code: Unspecified Works Or Factories Positional Accuracy: Positioned to an adjacent address or location	A13SW (SW)	1	11	567884 245030
354	Points of Interest - Manufacturing and Production Name: Factory Location: CB9 Category: Industrial Features Class Code: Unspecified Works Or Factories Positional Accuracy: Positioned to an adjacent address or location	A13SW (SW)	1	11	567884 245031
354	Points of Interest - Manufacturing and Production Name: Factory Location: Not Supplied Category: Industrial Features Class Code: Unspecified Works Or Factories Positional Accuracy: Positioned to an adjacent address or location	A13SE (SE)	30	11	567970 244967
355	Points of Interest - Manufacturing and Production Name: Tank Location: CB9 Category: Industrial Features Class Code: Tanks (Generic) Positional Accuracy: Positioned to an adjacent address or location	A13NW (NW)	0	11	567875 245093
355	Points of Interest - Manufacturing and Production Name: Works Location: Not Supplied Category: Industrial Features Class Code: Unspecified Works Or Factories Positional Accuracy: Positioned to an adjacent address or location	A13NW (NW)	18	11	567841 245121
355	Points of Interest - Manufacturing and Production Name: Works Location: CB9 Category: Industrial Features Class Code: Unspecified Works Or Factories Positional Accuracy: Positioned to an adjacent address or location	A13NW (NW)	19	11	567841 245122
355	Points of Interest - Manufacturing and Production Name: Works Location: Not Supplied Category: Industrial Features Class Code: Unspecified Works Or Factories Positional Accuracy: Positioned to an adjacent address or location	A13NW (N)	40	11	567880 245161

Map ID	Details	Quadrant Reference (Compass Direction)	Estimated Distance From Site	Contact	NGR
355	Points of Interest - Manufacturing and Production Name: Works Location: CB9 Category: Industrial Features Class Code: Unspecified Works Or Factories Positional Accuracy: Positioned to an adjacent address or location	A13NW (N)	40	11	567880 245161
355	Points of Interest - Manufacturing and Production Name: Tank Location: CB9 Category: Industrial Features Class Code: Tanks (Generic) Positional Accuracy: Positioned to an adjacent address or location	A13NW (N)	47	11	567904 245177
356	Points of Interest - Manufacturing and Production Name: Tanks Location: CB9 Category: Industrial Features Class Code: Tanks (Generic) Positional Accuracy: Positioned to an adjacent address or location	A13SE (S)	7	11	567922 244959
356	Points of Interest - Manufacturing and Production Name: Factory Location: CB9 Category: Industrial Features Class Code: Unspecified Works Or Factories Positional Accuracy: Positioned to an adjacent address or location	A13SE (SE)	31	11	567970 244966
357	Points of Interest - Manufacturing and Production Name: Tanks Location: CB9 Category: Industrial Features Class Code: Tanks (Generic) Positional Accuracy: Positioned to an adjacent address or location	A13SW (SW)	83	11	567848 244939
357	Points of Interest - Manufacturing and Production Name: Works Location: CB9 Category: Industrial Features Class Code: Unspecified Works Or Factories Positional Accuracy: Positioned to an adjacent address or location	A13SW (SW)	140	11	567777 244933
357	Points of Interest - Manufacturing and Production Name: Works Location: Not Supplied Category: Industrial Features Class Code: Unspecified Works Or Factories Positional Accuracy: Positioned to an adjacent address or location	A13SW (SW)	144	11	567773 244932
358	Points of Interest - Manufacturing and Production Name: Works Location: CB9 Category: Industrial Features Class Code: Unspecified Works Or Factories Positional Accuracy: Positioned to an adjacent address or location	A13SE (E)	101	11	568072 245036
359	Points of Interest - Manufacturing and Production Name: Tank Location: CB9 Category: Industrial Features Class Code: Tanks (Generic) Positional Accuracy: Positioned to an adjacent address or location	A13NW (NW)	102	11	567765 245158
360	Points of Interest - Manufacturing and Production Name: Tank Location: CB9 Category: Industrial Features Class Code: Tanks (Generic) Positional Accuracy: Positioned to an adjacent address or location	A13SW (W)	178	11	567706 244998
361	Points of Interest - Manufacturing and Production Name: Tank Location: CB9 Category: Industrial Features Class Code: Tanks (Generic) Positional Accuracy: Positioned to address or location	A8NE (S)	329	11	568012 244640
361	Points of Interest - Manufacturing and Production Name: Tanks Location: CB9 Category: Industrial Features Class Code: Tanks (Generic) Positional Accuracy: Positioned to an adjacent address or location	A8NE (S)	330	11	568020 244641

Map ID	Details	Quadrant Reference (Compass Direction)	Estimated Distance From Site	Contact	NGR
361	Points of Interest - Manufacturing and Production Name: Sturmer End Industrial Estate Location: CB9 Category: Industrial Features Class Code: Business Parks and Industrial Estates Positional Accuracy: Positioned to an adjacent address or location	A8NE (SE)	337	11	568082 244658
362	Points of Interest - Manufacturing and Production Name: Sturmer End Industrial Estate Location: CB9 Category: Industrial Features Class Code: Business Parks and Industrial Estates Positional Accuracy: Positioned to an adjacent address or location	A8NE (SE)	353	11	568111 244655
363	Points of Interest - Manufacturing and Production Name: Tanks Location: CB9 Category: Industrial Features Class Code: Tanks (Generic) Positional Accuracy: Positioned to an adjacent address or location	A8NW (SW)	389	11	567679 244661
363	Points of Interest - Manufacturing and Production Name: Tank Location: CB9 Category: Industrial Features Class Code: Tanks (Generic) Positional Accuracy: Positioned to address or location	A8NW (SW)	395	11	567677 244655
363	Points of Interest - Manufacturing and Production Name: Tank Location: CB9 Category: Industrial Features Class Code: Tanks (Generic) Positional Accuracy: Positioned to address or location	A8NW (SW)	395	11	567674 244658
363	Points of Interest - Manufacturing and Production Name: Tank Location: CB9 Category: Industrial Features Class Code: Tanks (Generic) Positional Accuracy: Positioned to address or location	A8NW (SW)	396	11	567670 244660
364	Points of Interest - Manufacturing and Production Name: Tank Location: CB9 Category: Industrial Features Class Code: Tanks (Generic) Positional Accuracy: Positioned to an adjacent address or location	A8NW (S)	427	11	567747 244573
365	Points of Interest - Manufacturing and Production Name: Tank Location: CB9 Category: Industrial Features Class Code: Tanks (Generic) Positional Accuracy: Positioned to address or location	A12NE (W)	445	11	567412 245152
365	Points of Interest - Manufacturing and Production Name: Tanks Location: CB9 Category: Industrial Features Class Code: Tanks (Generic) Positional Accuracy: Positioned to an adjacent address or location	A12NE (W)	450	11	567407 245159
365	Points of Interest - Manufacturing and Production Name: Factory Location: CB9 Category: Industrial Features Class Code: Unspecified Works Or Factories Positional Accuracy: Positioned to address or location	A12NE (W)	497	11	567359 245146
365	Points of Interest - Manufacturing and Production Name: Factory Location: Not Supplied Category: Industrial Features Class Code: Unspecified Works Or Factories Positional Accuracy: Positioned to an adjacent address or location	A12NE (W)	503	11	567352 245140
366	Points of Interest - Manufacturing and Production Name: Hollands Business Centre Location: Enterprise Units 21-27, Hollands Road, Haverhill, CB9 8PU Category: Industrial Features Class Code: Business Parks and Industrial Estates Positional Accuracy: Positioned to address or location	A8NW (SW)	522	11	567617 244541

Map ID	Details	Quadrant Reference (Compass Direction)	Estimated Distance From Site	Contact	NGR
366	Points of Interest - Manufacturing and Production Name: Menta Location: Menta Business Centre 21-27, Hollands Road, Haverhill, CB9 8PU Category: Industrial Features Class Code: Business Parks and Industrial Estates Positional Accuracy: Positioned to address or location	A8NW (SW)	522	11	567617 244541
366	Points of Interest - Manufacturing and Production Name: Hollands Business Centre Location: Enterprise Units 21-27, Hollands Road, Haverhill, CB9 8PU Category: Industrial Features Class Code: Business Parks and Industrial Estates Positional Accuracy: Positioned to address or location	A8NW (SW)	534	11	567608 244533
366	Points of Interest - Manufacturing and Production Name: Tanks Location: CB9 Category: Industrial Features Class Code: Tanks (Generic) Positional Accuracy: Positioned to an adjacent address or location	A8NW (SW)	547	11	567608 244516
366	Points of Interest - Manufacturing and Production Name: Industrial Estate Location: CB9 Category: Industrial Features Class Code: Business Parks and Industrial Estates Positional Accuracy: Positioned to an adjacent address or location	A7NE (SW)	594	11	567534 244516
367	Points of Interest - Manufacturing and Production Name: Tanks Location: CB9 Category: Industrial Features Class Code: Tanks (Generic) Positional Accuracy: Positioned to an adjacent address or location	A8NW (S)	571	11	567679 244446
367	Points of Interest - Manufacturing and Production Name: Tank Location: CB9 Category: Industrial Features Class Code: Tanks (Generic) Positional Accuracy: Positioned to an adjacent address or location	A8NW (SW)	601	11	567620 244444
367	Points of Interest - Manufacturing and Production Name: Tanks Location: CB9 Category: Industrial Features Class Code: Tanks (Generic) Positional Accuracy: Positioned to an adjacent address or location	A8NW (S)	618	11	567660 244403
367	Points of Interest - Manufacturing and Production Name: Tank Location: CB9 Category: Industrial Features Class Code: Tanks (Generic) Positional Accuracy: Positioned to address or location	A8NW (SW)	632	11	567622 244407
367	Points of Interest - Manufacturing and Production Name: Tanks Location: CB9 Category: Industrial Features Class Code: Tanks (Generic) Positional Accuracy: Positioned to an adjacent address or location	A8NW (SW)	636	11	567610 244409
367	Points of Interest - Manufacturing and Production Name: Tank Location: CB9 Category: Industrial Features Class Code: Tanks (Generic) Positional Accuracy: Positioned to address or location	A8NW (SW)	640	11	567612 244403
368	Points of Interest - Manufacturing and Production Name: Tank Location: CB9 Category: Industrial Features Class Code: Tanks (Generic) Positional Accuracy: Positioned to an adjacent address or location	A7NE (SW)	586	11	567419 244667
369	Points of Interest - Manufacturing and Production Name: Tank Location: CB9 Category: Industrial Features Class Code: Tanks (Generic) Positional Accuracy: Positioned to an adjacent address or location	A7NE (SW)	598	11	567437 244621

Map ID	Details	Quadrant Reference (Compass Direction)	Estimated Distance From Site	Contact	NGR
369	Points of Interest - Manufacturing and Production Name: Tank Location: CB9 Category: Industrial Features Class Code: Tanks (Generic) Positional Accuracy: Positioned to address or location	A7NE (SW)	623	11	567457 244553
369	Points of Interest - Manufacturing and Production Name: Tank Location: CB9 Category: Industrial Features Class Code: Tanks (Generic) Positional Accuracy: Positioned to address or location	A7NE (SW)	625	11	567450 244558
369	Points of Interest - Manufacturing and Production Name: Tanks Location: CB9 Category: Industrial Features Class Code: Tanks (Generic) Positional Accuracy: Positioned to an adjacent address or location	A7NE (SW)	626	11	567449 244558
369	Points of Interest - Manufacturing and Production Name: Tank Location: CB9 Category: Industrial Features Class Code: Tanks (Generic) Positional Accuracy: Positioned to address or location	A7NE (SW)	634	11	567449 244545
369	Points of Interest - Manufacturing and Production Name: Tank Location: CB9 Category: Industrial Features Class Code: Tanks (Generic) Positional Accuracy: Positioned to address or location	A7NE (SW)	635	11	567426 244572
369	Points of Interest - Manufacturing and Production Name: Tank Location: CB9 Category: Industrial Features Class Code: Tanks (Generic) Positional Accuracy: Positioned to address or location	A7NE (SW)	637	11	567440 244552
369	Points of Interest - Manufacturing and Production Name: Tank Location: CB9 Category: Industrial Features Class Code: Tanks (Generic) Positional Accuracy: Positioned to address or location	A7NE (SW)	637	11	567422 244575
369	Points of Interest - Manufacturing and Production Name: Tank Location: CB9 Category: Industrial Features Class Code: Tanks (Generic) Positional Accuracy: Positioned to address or location	A7NE (SW)	641	11	567422 244568
369	Points of Interest - Manufacturing and Production Name: Tank Location: CB9 Category: Industrial Features Class Code: Tanks (Generic) Positional Accuracy: Positioned to address or location	A7NE (SW)	643	11	567418 244570
369	Points of Interest - Manufacturing and Production Name: Tank Location: CB9 Category: Industrial Features Class Code: Tanks (Generic) Positional Accuracy: Positioned to address or location	A7NE (SW)	646	11	567419 244564
369	Points of Interest - Manufacturing and Production Name: Tank Location: CB9 Category: Industrial Features Class Code: Tanks (Generic) Positional Accuracy: Positioned to address or location	A7NE (SW)	647	11	567432 244546
369	Points of Interest - Manufacturing and Production Name: Tank Location: CB9 Category: Industrial Features Class Code: Tanks (Generic) Positional Accuracy: Positioned to address or location	A7NE (SW)	648	11	567415 244566

Map ID	Details	Quadrant Reference (Compass Direction)	Estimated Distance From Site	Contact	NGR
369	Points of Interest - Manufacturing and Production Name: Tanks Location: CB9 Category: Industrial Features Class Code: Tanks (Generic) Positional Accuracy: Positioned to an adjacent address or location	A7NE (SW)	649	11	567410 244570
370	Points of Interest - Manufacturing and Production Name: Tank Location: CB9 Category: Industrial Features Class Code: Tanks (Generic) Positional Accuracy: Positioned to an adjacent address or location	A12SE (SW)	638	11	567321 244730
370	Points of Interest - Manufacturing and Production Name: Industrial Estate Location: CB9 Category: Industrial Features Class Code: Business Parks and Industrial Estates Positional Accuracy: Positioned to an adjacent address or location	A12SE (SW)	696	11	567244 244761
371	Points of Interest - Manufacturing and Production Name: Works Location: Not Supplied Category: Industrial Features Class Code: Unspecified Works Or Factories Positional Accuracy: Positioned to an adjacent address or location	A12NE (W)	643	11	567248 245324
372	Points of Interest - Manufacturing and Production Name: Tank Location: CB9 Category: Industrial Features Class Code: Tanks (Generic) Positional Accuracy: Positioned to address or location	A8NW (SW)	656	11	567595 244394
372	Points of Interest - Manufacturing and Production Name: Tank Location: CB9 Category: Industrial Features Class Code: Tanks (Generic) Positional Accuracy: Positioned to address or location	A8NW (SW)	657	11	567607 244387
372	Points of Interest - Manufacturing and Production Name: Tank Location: CB9 Category: Industrial Features Class Code: Tanks (Generic) Positional Accuracy: Positioned to address or location	A8NW (SW)	658	11	567593 244393
372	Points of Interest - Manufacturing and Production Name: Tank Location: CB9 Category: Industrial Features Class Code: Tanks (Generic) Positional Accuracy: Positioned to address or location	A8NW (SW)	658	11	567607 244385
372	Points of Interest - Manufacturing and Production Name: Tank Location: CB9 Category: Industrial Features Class Code: Tanks (Generic) Positional Accuracy: Positioned to address or location	A8NW (SW)	660	11	567602 244386
372	Points of Interest - Manufacturing and Production Name: Tank Location: CB9 Category: Industrial Features Class Code: Tanks (Generic) Positional Accuracy: Positioned to address or location	A8NW (SW)	662	11	567602 244384
372	Points of Interest - Manufacturing and Production Name: Tank Location: CB9 Category: Industrial Features Class Code: Tanks (Generic) Positional Accuracy: Positioned to address or location	A8NW (SW)	663	11	567597 244385
372	Points of Interest - Manufacturing and Production Name: Tanks Location: CB9 Category: Industrial Features Class Code: Tanks (Generic) Positional Accuracy: Positioned to an adjacent address or location	A8NW (SW)	666	11	567593 244384

Map ID	Details	Quadrant Reference (Compass Direction)	Estimated Distance From Site	Contact	NGR
373	Points of Interest - Manufacturing and Production Name: Tanks Location: CB9 Category: Industrial Features Class Code: Tanks (Generic) Positional Accuracy: Positioned to an adjacent address or location	A7NE (SW)	668	11	567573 244394
373	Points of Interest - Manufacturing and Production Name: Tank Location: CB9 Category: Industrial Features Class Code: Tanks (Generic) Positional Accuracy: Positioned to address or location	A7NE (SW)	677	11	567570 244385
373	Points of Interest - Manufacturing and Production Name: Tank Location: CB9 Category: Industrial Features Class Code: Tanks (Generic) Positional Accuracy: Positioned to address or location	A7SE (SW)	729	11	567506 244366
373	Points of Interest - Manufacturing and Production Name: Tanks Location: CB9 Category: Industrial Features Class Code: Tanks (Generic) Positional Accuracy: Positioned to an adjacent address or location	A7SE (SW)	729	11	567506 244366
374	Points of Interest - Manufacturing and Production Name: Tanks Location: CB9 Category: Industrial Features Class Code: Tanks (Generic) Positional Accuracy: Positioned to an adjacent address or location	A7NE (SW)	730	11	567347 244519
374	Points of Interest - Manufacturing and Production Name: Tank Location: CB9 Category: Industrial Features Class Code: Tanks (Generic) Positional Accuracy: Positioned to an adjacent address or location	A7NE (SW)	763	11	567282 244556
374	Points of Interest - Manufacturing and Production Name: Industrial Estate Location: CB9 Category: Industrial Features Class Code: Business Parks and Industrial Estates Positional Accuracy: Positioned to an adjacent address or location	A7NE (SW)	765	11	567263 244579
375	Points of Interest - Manufacturing and Production Name: Tank Location: CB9 Category: Industrial Features Class Code: Tanks (Generic) Positional Accuracy: Positioned to an adjacent address or location	A12SW (W)	733	11	567171 244839
375	Points of Interest - Manufacturing and Production Name: Tank Location: CB9 Category: Industrial Features Class Code: Tanks (Generic) Positional Accuracy: Positioned to an adjacent address or location	A12SW (W)	734	11	567167 244847
375	Points of Interest - Manufacturing and Production Name: Tank Location: CB9 Category: Industrial Features Class Code: Tanks (Generic) Positional Accuracy: Positioned to an adjacent address or location	A12SW (W)	795	11	567105 244842
376	Points of Interest - Manufacturing and Production Name: Tanks Location: CB9 Category: Industrial Features Class Code: Tanks (Generic) Positional Accuracy: Positioned to an adjacent address or location	A7NE (SW)	759	11	567295 244544
376	Points of Interest - Manufacturing and Production Name: Tanks Location: CB9 Category: Industrial Features Class Code: Tanks (Generic) Positional Accuracy: Positioned to an adjacent address or location	A7NE (SW)	783	11	567324 244463

Map ID	Details	Quadrant Reference (Compass Direction)	Estimated Distance From Site	Contact	NGR
376	Points of Interest - Manufacturing and Production Name: Tanks Location: CB9 Category: Industrial Features Class Code: Tanks (Generic) Positional Accuracy: Positioned to an adjacent address or location	A7NE (SW)	788	11	567308 244475
376	Points of Interest - Manufacturing and Production Name: Tank Location: CB9 Category: Industrial Features Class Code: Tanks (Generic) Positional Accuracy: Positioned to address or location	A7NE (SW)	807	11	567338 244410
376	Points of Interest - Manufacturing and Production Name: Tank Location: CB9 Category: Industrial Features Class Code: Tanks (Generic) Positional Accuracy: Positioned to address or location	A7NE (SW)	809	11	567335 244410
376	Points of Interest - Manufacturing and Production Name: Tanks Location: CB9 Category: Industrial Features Class Code: Tanks (Generic) Positional Accuracy: Positioned to an adjacent address or location	A7NE (SW)	810	11	567290 244463
376	Points of Interest - Manufacturing and Production Name: Tank Location: CB9 Category: Industrial Features Class Code: Tanks (Generic) Positional Accuracy: Positioned to address or location	A7NE (SW)	812	11	567332 244410
376	Points of Interest - Manufacturing and Production Name: Tank Location: CB9 Category: Industrial Features Class Code: Tanks (Generic) Positional Accuracy: Positioned to address or location	A7NE (SW)	813	11	567335 244405
376	Points of Interest - Manufacturing and Production Name: Tank Location: CB9 Category: Industrial Features Class Code: Tanks (Generic) Positional Accuracy: Positioned to address or location	A7NE (SW)	816	11	567331 244405
376	Points of Interest - Manufacturing and Production Name: Tanks Location: CB9 Category: Industrial Features Class Code: Tanks (Generic) Positional Accuracy: Positioned to an adjacent address or location	A7NE (SW)	826	11	567270 244463
377	Points of Interest - Manufacturing and Production Name: Factory Location: Not Supplied Category: Industrial Features Class Code: Unspecified Works Or Factories Positional Accuracy: Positioned to an adjacent address or location	A17SW (NW)	766	11	567149 245407
377	Points of Interest - Manufacturing and Production Name: The Mat Factory Location: CB9 Category: Industrial Features Class Code: Unspecified Works Or Factories Positional Accuracy: Positioned to address or location	A17SW (NW)	766	11	567149 245408
377	Points of Interest - Manufacturing and Production Name: Tanks Location: CB9 Category: Industrial Features Class Code: Tanks (Generic) Positional Accuracy: Positioned to an adjacent address or location	A17SW (NW)	801	11	567112 245410
378	Points of Interest - Manufacturing and Production Name: Tank Location: CB9 Category: Industrial Features Class Code: Tanks (Generic) Positional Accuracy: Positioned to address or location	A7NE (SW)	773	11	567387 244408

Map ID	Details	Quadrant Reference (Compass Direction)	Estimated Distance From Site	Contact	NGR
378	Points of Interest - Manufacturing and Production Name: Tank Location: CB9 Category: Industrial Features Class Code: Tanks (Generic) Positional Accuracy: Positioned to address or location	A7NE (SW)	775	11	567384 244408
378	Points of Interest - Manufacturing and Production Name: Tank Location: CB9 Category: Industrial Features Class Code: Tanks (Generic) Positional Accuracy: Positioned to address or location	A7NE (SW)	776	11	567387 244404
378	Points of Interest - Manufacturing and Production Name: Tank Location: CB9 Category: Industrial Features Class Code: Tanks (Generic) Positional Accuracy: Positioned to address or location	A7NE (SW)	777	11	567381 244409
378	Points of Interest - Manufacturing and Production Name: Tank Location: CB9 Category: Industrial Features Class Code: Tanks (Generic) Positional Accuracy: Positioned to address or location	A7NE (SW)	778	11	567384 244404
378	Points of Interest - Manufacturing and Production Name: Tank Location: CB9 Category: Industrial Features Class Code: Tanks (Generic) Positional Accuracy: Positioned to address or location	A7NE (SW)	780	11	567377 244409
378	Points of Interest - Manufacturing and Production Name: Tank Location: CB9 Category: Industrial Features Class Code: Tanks (Generic) Positional Accuracy: Positioned to address or location	A7NE (SW)	781	11	567380 244404
378	Points of Interest - Manufacturing and Production Name: Tank Location: CB9 Category: Industrial Features Class Code: Tanks (Generic) Positional Accuracy: Positioned to address or location	A7NE (SW)	783	11	567377 244405
378	Points of Interest - Manufacturing and Production Name: Tank Location: CB9 Category: Industrial Features Class Code: Tanks (Generic) Positional Accuracy: Positioned to address or location	A7NE (SW)	785	11	567370 244409
378	Points of Interest - Manufacturing and Production Name: Tank Location: CB9 Category: Industrial Features Class Code: Tanks (Generic) Positional Accuracy: Positioned to address or location	A7NE (SW)	787	11	567367 244409
378	Points of Interest - Manufacturing and Production Name: Tank Location: CB9 Category: Industrial Features Class Code: Tanks (Generic) Positional Accuracy: Positioned to address or location	A7NE (SW)	788	11	567370 244404
378	Points of Interest - Manufacturing and Production Name: Tank Location: CB9 Category: Industrial Features Class Code: Tanks (Generic) Positional Accuracy: Positioned to address or location	A7NE (SW)	790	11	567367 244404
378	Points of Interest - Manufacturing and Production Name: Tank Location: CB9 Category: Industrial Features Class Code: Tanks (Generic) Positional Accuracy: Positioned to address or location	A7NE (SW)	790	11	567363 244409

Map ID	Details	Quadrant Reference (Compass Direction)	Estimated Distance From Site	Contact	NGR
378	Points of Interest - Manufacturing and Production Name: Tanks Location: CB9 Category: Industrial Features Class Code: Tanks (Generic) Positional Accuracy: Positioned to an adjacent address or location	A7NE (SW)	791	11	567357 244413
378	Points of Interest - Manufacturing and Production Name: Tank Location: CB9 Category: Industrial Features Class Code: Tanks (Generic) Positional Accuracy: Positioned to address or location	A7NE (SW)	792	11	567360 244409
378	Points of Interest - Manufacturing and Production Name: Tank Location: CB9 Category: Industrial Features Class Code: Tanks (Generic) Positional Accuracy: Positioned to address or location	A7NE (SW)	793	11	567363 244404
378	Points of Interest - Manufacturing and Production Name: Tank Location: CB9 Category: Industrial Features Class Code: Tanks (Generic) Positional Accuracy: Positioned to address or location	A7NE (SW)	795	11	567359 244405
378	Points of Interest - Manufacturing and Production Name: Tank Location: CB9 Category: Industrial Features Class Code: Tanks (Generic) Positional Accuracy: Positioned to address or location	A7NE (SW)	795	11	567356 244409
378	Points of Interest - Manufacturing and Production Name: Tank Location: CB9 Category: Industrial Features Class Code: Tanks (Generic) Positional Accuracy: Positioned to address or location	A7NE (SW)	798	11	567352 244409
378	Points of Interest - Manufacturing and Production Name: Tank Location: CB9 Category: Industrial Features Class Code: Tanks (Generic) Positional Accuracy: Positioned to address or location	A7NE (SW)	798	11	567356 244405
378	Points of Interest - Manufacturing and Production Name: Tank Location: CB9 Category: Industrial Features Class Code: Tanks (Generic) Positional Accuracy: Positioned to address or location	A7NE (SW)	800	11	567349 244409
378	Points of Interest - Manufacturing and Production Name: Tank Location: CB9 Category: Industrial Features Class Code: Tanks (Generic) Positional Accuracy: Positioned to address or location	A7NE (SW)	800	11	567352 244405
378	Points of Interest - Manufacturing and Production Name: Tank Location: CB9 Category: Industrial Features Class Code: Tanks (Generic) Positional Accuracy: Positioned to address or location	A7NE (SW)	801	11	567346 244410
378	Points of Interest - Manufacturing and Production Name: Tank Location: CB9 Category: Industrial Features Class Code: Tanks (Generic) Positional Accuracy: Positioned to address or location	A7NE (SW)	803	11	567349 244405
378	Points of Interest - Manufacturing and Production Name: Tank Location: CB9 Category: Industrial Features Class Code: Tanks (Generic) Positional Accuracy: Positioned to address or location	A7NE (SW)	805	11	567346 244405

Map ID	Details	Quadrant Reference (Compass Direction)	Estimated Distance From Site	Contact	NGR
378	Points of Interest - Manufacturing and Production Name: Tank Location: CB9 Category: Industrial Features Class Code: Tanks (Generic) Positional Accuracy: Positioned to address or location	A7NE (SW)	811	11	567338 244405
379	Points of Interest - Manufacturing and Production Name: Tank Location: CB9 Category: Industrial Features Class Code: Tanks (Generic) Positional Accuracy: Positioned to an adjacent address or location	A12SW (W)	797	11	567138 244750
380	Points of Interest - Manufacturing and Production Name: Tanks Location: CB9 Category: Industrial Features Class Code: Tanks (Generic) Positional Accuracy: Positioned to an adjacent address or location	A7NW (SW)	816	11	567194 244592
380	Points of Interest - Manufacturing and Production Name: Tanks Location: CB9 Category: Industrial Features Class Code: Tanks (Generic) Positional Accuracy: Positioned to an adjacent address or location	A7NW (SW)	822	11	567176 244610
381	Points of Interest - Manufacturing and Production Name: Tank Location: CB9 Category: Industrial Features Class Code: Tanks (Generic) Positional Accuracy: Positioned to an adjacent address or location	A12SW (W)	908	11	567018 244750
382	Points of Interest - Manufacturing and Production Name: Tank Location: CB9 Category: Industrial Features Class Code: Tanks (Generic) Positional Accuracy: Positioned to an adjacent address or location	A7NW (SW)	909	11	567072 244622
382	Points of Interest - Manufacturing and Production Name: Tank Location: CB9 Category: Industrial Features Class Code: Tanks (Generic) Positional Accuracy: Positioned to an adjacent address or location	A7NW (SW)	912	11	567065 244631
383	Points of Interest - Manufacturing and Production Name: Tank Location: CB9 Category: Industrial Features Class Code: Tanks (Generic) Positional Accuracy: Positioned to address or location	A12SW (W)	931	11	566960 244851
383	Points of Interest - Manufacturing and Production Name: Tank Location: CB9 Category: Industrial Features Class Code: Tanks (Generic) Positional Accuracy: Positioned to address or location	A12SW (W)	936	11	566951 244864
383	Points of Interest - Manufacturing and Production Name: Tank Location: CB9 Category: Industrial Features Class Code: Tanks (Generic) Positional Accuracy: Positioned to address or location	A12SW (W)	940	11	566945 244872
383	Points of Interest - Manufacturing and Production Name: Tank Location: CB9 Category: Industrial Features Class Code: Tanks (Generic) Positional Accuracy: Positioned to address or location	A12SW (W)	940	11	566942 244886
383	Points of Interest - Manufacturing and Production Name: Tank Location: CB9 Category: Industrial Features Class Code: Tanks (Generic) Positional Accuracy: Positioned to address or location	A12SW (W)	940	11	566954 244839

Map ID	Details	Quadrant Reference (Compass Direction)	Estimated Distance From Site	Contact	NGR
383	Points of Interest - Manufacturing and Production Name: Tank Location: CB9 Category: Industrial Features Class Code: Tanks (Generic) Positional Accuracy: Positioned to address or location	A12SW (W)	945	11	566946 244849
383	Points of Interest - Manufacturing and Production Name: Tank Location: CB9 Category: Industrial Features Class Code: Tanks (Generic) Positional Accuracy: Positioned to address or location	A12SW (W)	949	11	566930 244896
383	Points of Interest - Manufacturing and Production Name: Tanks Location: CB9 Category: Industrial Features Class Code: Tanks (Generic) Positional Accuracy: Positioned to an adjacent address or location	A12SW (W)	949	11	566932 244889
383	Points of Interest - Manufacturing and Production Name: Tank Location: CB9 Category: Industrial Features Class Code: Tanks (Generic) Positional Accuracy: Positioned to address or location	A12SW (W)	950	11	566933 244879
383	Points of Interest - Manufacturing and Production Name: Tank Location: CB9 Category: Industrial Features Class Code: Tanks (Generic) Positional Accuracy: Positioned to address or location	A12SW (W)	951	11	566936 244862
383	Points of Interest - Manufacturing and Production Name: Tank Location: CB9 Category: Industrial Features Class Code: Tanks (Generic) Positional Accuracy: Positioned to address or location	A12SW (W)	952	11	566933 244872
383	Points of Interest - Manufacturing and Production Name: Tank Location: CB9 Category: Industrial Features Class Code: Tanks (Generic) Positional Accuracy: Positioned to address or location	A12SW (W)	955	11	566929 244876
383	Points of Interest - Manufacturing and Production Name: Tank Location: CB9 Category: Industrial Features Class Code: Tanks (Generic) Positional Accuracy: Positioned to address or location	A12SW (W)	957	11	566927 244873
383	Points of Interest - Manufacturing and Production Name: Tanks Location: CB9 Category: Industrial Features Class Code: Tanks (Generic) Positional Accuracy: Positioned to an adjacent address or location	A12SW (W)	957	11	566933 244852
383	Points of Interest - Manufacturing and Production Name: Tank Location: CB9 Category: Industrial Features Class Code: Tanks (Generic) Positional Accuracy: Positioned to address or location	A12SW (W)	958	11	566922 244889
383	Points of Interest - Manufacturing and Production Name: Tank Location: CB9 Category: Industrial Features Class Code: Tanks (Generic) Positional Accuracy: Positioned to address or location	A12SW (W)	961	11	566931 244842
383	Points of Interest - Manufacturing and Production Name: Tank Location: CB9 Category: Industrial Features Class Code: Tanks (Generic) Positional Accuracy: Positioned to an adjacent address or location	A12SW (W)	964	11	566933 244826

Map ID	Details	Quadrant Reference (Compass Direction)	Estimated Distance From Site	Contact	NGR
383	Points of Interest - Manufacturing and Production Name: Tank Location: CB9 Category: Industrial Features Class Code: Tanks (Generic) Positional Accuracy: Positioned to address or location	A12SW (W)	966	11	566924 244852
383	Points of Interest - Manufacturing and Production Name: Tank Location: CB9 Category: Industrial Features Class Code: Tanks (Generic) Positional Accuracy: Positioned to address or location	A12SW (W)	975	11	566918 244840
383	Points of Interest - Manufacturing and Production Name: Tank Location: CB9 Category: Industrial Features Class Code: Tanks (Generic) Positional Accuracy: Positioned to address or location	A12SW (W)	975	11	566940 244768
383	Points of Interest - Manufacturing and Production Name: Tank Location: CB9 Category: Industrial Features Class Code: Tanks (Generic) Positional Accuracy: Positioned to address or location	A12SW (W)	976	11	566919 244831
383	Points of Interest - Manufacturing and Production Name: Tank Location: CB9 Category: Industrial Features Class Code: Tanks (Generic) Positional Accuracy: Positioned to address or location	A12SW (W)	976	11	566937 244772
383	Points of Interest - Manufacturing and Production Name: Tank Location: CB9 Category: Industrial Features Class Code: Tanks (Generic) Positional Accuracy: Positioned to address or location	A12SW (W)	977	11	566912 244852
383	Points of Interest - Manufacturing and Production Name: Tank Location: CB9 Category: Industrial Features Class Code: Tanks (Generic) Positional Accuracy: Positioned to address or location	A12SW (W)	977	11	566938 244766
383	Points of Interest - Manufacturing and Production Name: Tank Location: CB9 Category: Industrial Features Class Code: Tanks (Generic) Positional Accuracy: Positioned to address or location	A12SW (W)	979	11	566912 244846
383	Points of Interest - Manufacturing and Production Name: Tank Location: CB9 Category: Industrial Features Class Code: Tanks (Generic) Positional Accuracy: Positioned to address or location	A12SW (W)	979	11	566933 244776
383	Points of Interest - Manufacturing and Production Name: Tank Location: CB9 Category: Industrial Features Class Code: Tanks (Generic) Positional Accuracy: Positioned to address or location	A12SW (W)	981	11	566928 244782
383	Points of Interest - Manufacturing and Production Name: Tank Location: CB9 Category: Industrial Features Class Code: Tanks (Generic) Positional Accuracy: Positioned to address or location	A12SW (W)	981	11	566932 244772
383	Points of Interest - Manufacturing and Production Name: Tank Location: CB9 Category: Industrial Features Class Code: Tanks (Generic) Positional Accuracy: Positioned to address or location	A12SW (W)	981	11	566935 244763

Map ID	Details	Quadrant Reference (Compass Direction)	Estimated Distance From Site	Contact	NGR
383	Points of Interest - Manufacturing and Production Name: Tank Location: CB9 Category: Industrial Features Class Code: Tanks (Generic) Positional Accuracy: Positioned to address or location	A12SW (W)	983	11	566912 244831
383	Points of Interest - Manufacturing and Production Name: Tank Location: CB9 Category: Industrial Features Class Code: Tanks (Generic) Positional Accuracy: Positioned to address or location	A12SW (W)	983	11	566907 244847
383	Points of Interest - Manufacturing and Production Name: Tanks Location: CB9 Category: Industrial Features Class Code: Tanks (Generic) Positional Accuracy: Positioned to an adjacent address or location	A12SW (W)	983	11	566932 244766
383	Points of Interest - Manufacturing and Production Name: Tank Location: CB9 Category: Industrial Features Class Code: Tanks (Generic) Positional Accuracy: Positioned to address or location	A12SW (W)	984	11	566926 244779
383	Points of Interest - Manufacturing and Production Name: Tank Location: CB9 Category: Industrial Features Class Code: Tanks (Generic) Positional Accuracy: Positioned to address or location	A12SW (W)	984	11	566924 244786
383	Points of Interest - Manufacturing and Production Name: Tank Location: CB9 Category: Industrial Features Class Code: Tanks (Generic) Positional Accuracy: Positioned to address or location	A12SW (W)	984	11	566928 244774
383	Points of Interest - Manufacturing and Production Name: Tanks Location: CB9 Category: Industrial Features Class Code: Tanks (Generic) Positional Accuracy: Positioned to an adjacent address or location	A12SW (W)	984	11	566924 244786
383	Points of Interest - Manufacturing and Production Name: Tank Location: CB9 Category: Industrial Features Class Code: Tanks (Generic) Positional Accuracy: Positioned to address or location	A12SW (W)	985	11	566910 244828
383	Points of Interest - Manufacturing and Production Name: Tank Location: CB9 Category: Industrial Features Class Code: Tanks (Generic) Positional Accuracy: Positioned to address or location	A12SW (W)	988	11	566921 244784
383	Points of Interest - Manufacturing and Production Name: Tank Location: CB9 Category: Industrial Features Class Code: Tanks (Generic) Positional Accuracy: Positioned to an adjacent address or location	A12SW (W)	990	11	566914 244797
383	Points of Interest - Manufacturing and Production Name: Tank Location: CB9 Category: Industrial Features Class Code: Tanks (Generic) Positional Accuracy: Positioned to address or location	A12SW (W)	995	11	566926 244747
383	Points of Interest - Manufacturing and Production Name: Tank Location: CB9 Category: Industrial Features Class Code: Tanks (Generic) Positional Accuracy: Positioned to address or location	A12SW (W)	996	11	566923 244751

Map ID	Details	Quadrant Reference (Compass Direction)	Estimated Distance From Site	Contact	NGR
383	Points of Interest - Manufacturing and Production Name: Tank Location: CB9 Category: Industrial Features Class Code: Tanks (Generic) Positional Accuracy: Positioned to address or location	A12SW (W)	998	11	566919 244756
383	Points of Interest - Manufacturing and Production Name: Tank Location: CB9 Category: Industrial Features Class Code: Tanks (Generic) Positional Accuracy: Positioned to an adjacent address or location	A11SE (W)	999	11	566889 244855
384	Points of Interest - Manufacturing and Production Name: Murray's Location: 10 Queens Square, Haverhill, CB9 9EG Category: Industrial Features Class Code: Business Parks and Industrial Estates Positional Accuracy: Positioned to address or location	A17SW (NW)	937	11	567101 245667
385	Points of Interest - Manufacturing and Production Name: Tanks Location: CB9 Category: Industrial Features Class Code: Tanks (Generic) Positional Accuracy: Positioned to an adjacent address or location	A12SW (W)	978	11	566957 244715
385	Points of Interest - Manufacturing and Production Name: Tank Location: CB9 Category: Industrial Features Class Code: Tanks (Generic) Positional Accuracy: Positioned to address or location	A7NW (W)	981	11	566961 244697
385	Points of Interest - Manufacturing and Production Name: Tank Location: CB9 Category: Industrial Features Class Code: Tanks (Generic) Positional Accuracy: Positioned to address or location	A12SW (W)	983	11	566948 244723
385	Points of Interest - Manufacturing and Production Name: Tank Location: CB9 Category: Industrial Features Class Code: Tanks (Generic) Positional Accuracy: Positioned to address or location	A7NW (W)	983	11	566957 244701
385	Points of Interest - Manufacturing and Production Name: Tank Location: CB9 Category: Industrial Features Class Code: Tanks (Generic) Positional Accuracy: Positioned to address or location	A7NW (W)	986	11	566957 244693
385	Points of Interest - Manufacturing and Production Name: Tank Location: CB9 Category: Industrial Features Class Code: Tanks (Generic) Positional Accuracy: Positioned to address or location	A12SW (W)	987	11	566949 244709
385	Points of Interest - Manufacturing and Production Name: Tank Location: CB9 Category: Industrial Features Class Code: Tanks (Generic) Positional Accuracy: Positioned to address or location	A7NW (W)	988	11	566953 244698
385	Points of Interest - Manufacturing and Production Name: Tank Location: CB9 Category: Industrial Features Class Code: Tanks (Generic) Positional Accuracy: Positioned to address or location	A12SW (W)	988	11	566947 244713
385	Points of Interest - Manufacturing and Production Name: Tank Location: CB9 Category: Industrial Features Class Code: Tanks (Generic) Positional Accuracy: Positioned to address or location	A12SW (W)	989	11	566941 244725

Map ID	Details	Quadrant Reference (Compass Direction)	Estimated Distance From Site	Contact	NGR
385	Points of Interest - Manufacturing and Production Name: Tank Location: CB9 Category: Industrial Features Class Code: Tanks (Generic) Positional Accuracy: Positioned to address or location	A7NW (W)	991	11	566953 244689
385	Points of Interest - Manufacturing and Production Name: Tank Location: CB9 Category: Industrial Features Class Code: Tanks (Generic) Positional Accuracy: Positioned to address or location	A12SW (W)	992	11	566938 244723
385	Points of Interest - Manufacturing and Production Name: Tank Location: CB9 Category: Industrial Features Class Code: Tanks (Generic) Positional Accuracy: Positioned to address or location	A12SW (W)	994	11	566932 244734
385	Points of Interest - Manufacturing and Production Name: Tank Location: CB9 Category: Industrial Features Class Code: Tanks (Generic) Positional Accuracy: Positioned to address or location	A7NW (W)	994	11	566948 244694
385	Points of Interest - Manufacturing and Production Name: Tanks Location: CB9 Category: Industrial Features Class Code: Tanks (Generic) Positional Accuracy: Positioned to an adjacent address or location	A12SW (W)	997	11	566932 244726
385	Points of Interest - Manufacturing and Production Name: Tank Location: CB9 Category: Industrial Features Class Code: Tanks (Generic) Positional Accuracy: Positioned to address or location	A7NW (W)	998	11	566947 244686
385	Points of Interest - Manufacturing and Production Name: Tank Location: CB9 Category: Industrial Features Class Code: Tanks (Generic) Positional Accuracy: Positioned to address or location	A7NW (W)	999	11	566944 244690
385	Points of Interest - Manufacturing and Production Name: Tanks Location: CB9 Category: Industrial Features Class Code: Tanks (Generic) Positional Accuracy: Positioned to an adjacent address or location	A7NW (W)	999	11	566946 244687
385	Points of Interest - Manufacturing and Production Name: Tank Location: CB9 Category: Industrial Features Class Code: Tanks (Generic) Positional Accuracy: Positioned to address or location	A7NW (W)	1000	11	566939 244699
386	Points of Interest - Public Infrastructure Name: North Street Garages Location: Manor Road, Haverhill, CB9 0EP Category: Road And Rail Class Code: Petrol and Fuel Stations Positional Accuracy: Positioned to address or location	A13NW (NW)	68	11	567789 245124
386	Points of Interest - Public Infrastructure Name: North Street Garages Location: Manor Road, Haverhill, CB9 0EP Category: Road And Rail Class Code: Petrol and Fuel Stations Positional Accuracy: Positioned to address or location	A13NW (NW)	73	11	567782 245120
386	Points of Interest - Public Infrastructure Name: North Street Garage Location: Manor Road, Haverhill, CB9 0EP Category: Road And Rail Class Code: Petrol and Fuel Stations Positional Accuracy: Positioned to address or location	A13NW (NW)	73	11	567783 245125

Map ID	Details	Quadrant Reference (Compass Direction)	Estimated Distance From Site	Contact	NGR
387	Points of Interest - Public Infrastructure Name: Sewage Works Location: CB9 Category: Infrastructure and Facilities Class Code: Waste Storage, Processing and Disposal Positional Accuracy: Positioned to address or location	A13SE (SE)	146	11	568075 244918
387	Points of Interest - Public Infrastructure Name: Sewage Works Location: CB9 Category: Infrastructure and Facilities Class Code: Waste Storage, Processing and Disposal Positional Accuracy: Positioned to address or location	A13SE (SE)	147	11	568094 244948
387	Points of Interest - Public Infrastructure Name: Sewage Works Location: CB9 Category: Infrastructure and Facilities Class Code: Waste Storage, Processing and Disposal Positional Accuracy: Positioned to an adjacent address or location	A13SE (SE)	148	11	568083 244927
387	Points of Interest - Public Infrastructure Name: Sludge Tank Location: CB9 Category: Infrastructure and Facilities Class Code: Waste Storage, Processing and Disposal Positional Accuracy: Positioned to an adjacent address or location	A13SE (SE)	223	11	568161 244913
388	Points of Interest - Public Infrastructure Name: Weir Location: CB9 Category: Water Class Code: Weirs, Sluices and Dams Positional Accuracy: Positioned to an adjacent address or location	A13SE (SE)	220	11	568106 244826
389	Points of Interest - Public Infrastructure Name: Public Recycling Facility Location: CB9 Category: Infrastructure and Facilities Class Code: Recycling Centres Positional Accuracy: Positioned to an adjacent address or location	A13SE (SE)	300	11	568217 244855
390	Points of Interest - Public Infrastructure Name: BP Costcutter Express Location: Sturmer Road, Haverhill, CB9 7UU Category: Road And Rail Class Code: Petrol and Fuel Stations Positional Accuracy: Positioned to address or location	A8NE (SE)	352	11	568175 244706
390	Points of Interest - Public Infrastructure Name: Haverhill Murco Service Station Location: Sturmer Road, Haverhill, CB9 7UU Category: Road And Rail Class Code: Petrol and Fuel Stations Positional Accuracy: Positioned to address or location	A8NE (SE)	352	11	568176 244707
390	Points of Interest - Public Infrastructure Name: BP Service Station Location: Sturmer Road, Haverhill, CB9 7UU Category: Road And Rail Class Code: Petrol and Fuel Stations Positional Accuracy: Positioned to address or location	A8NE (SE)	353	11	568176 244706
390	Points of Interest - Public Infrastructure Name: Esso Location: Sturmer Road, Haverhill, CB9 7UU Category: Road And Rail Class Code: Petrol and Fuel Stations Positional Accuracy: Positioned to address or location	A8NE (SE)	353	11	568176 244706
390	Points of Interest - Public Infrastructure Name: Haverhill Service Station Location: Sturmer, Road, Haverhill, CB9 7UU Category: Road And Rail Class Code: Petrol and Fuel Stations Positional Accuracy: Positioned to address or location	A8NE (SE)	353	11	568176 244706
391	Points of Interest - Public Infrastructure Name: Haverhill Fire Station Location: Lordscroft Lane, Haverhill, CB9 0ER Category: Central and Local Government Class Code: Fire Brigade Stations Positional Accuracy: Positioned to address or location	A17SE (NW)	623	11	567387 245521

Map ID	Details	Quadrant Reference (Compass Direction)	Estimated Distance From Site	Contact	NGR
391	Points of Interest - Public Infrastructure Name: Bus Station Location: CB9 Category: Public Transport, Stations and Infrastructure Class Code: Bus and Coach Stations, Depots and Companies Positional Accuracy: Positioned to an adjacent address or location	A17SE (NW)	630	11	567341 245474
392	Points of Interest - Public Infrastructure Name: Haverhill Police Station Location: Swan Lane, Haverhill, CB9 9EQ Category: Central and Local Government Class Code: Police Stations Positional Accuracy: Positioned to address or location	A17SW (NW)	842	11	567188 245624
392	Points of Interest - Public Infrastructure Name: Haverhill Police Station Location: Swan Lane, Haverhill, CB9 9EQ Category: Central and Local Government Class Code: Police Stations Positional Accuracy: Positioned to address or location	A17SW (NW)	843	11	567188 245624
393	Points of Interest - Public Infrastructure Name: A & A Chapman Location: Duddery Hill, Haverhill, CB9 8DR Category: Road And Rail Class Code: Petrol and Fuel Stations Positional Accuracy: Positioned to address or location	A11SE (W)	980	11	566879 245013
393	Points of Interest - Public Infrastructure Name: BP Service Station Location: Duddery Hill Service Station, Haverhill, CB9 8DR Category: Road And Rail Class Code: Petrol and Fuel Stations Positional Accuracy: Positioned to address or location	A11SE (W)	982	11	566877 245014
393	Points of Interest - Public Infrastructure Name: A & A Chapman Location: Duddery Hill, Haverhill, CB9 8DR Category: Road And Rail Class Code: Petrol and Fuel Stations Positional Accuracy: Positioned to address or location	A11SE (W)	982	11	566877 245015
393	Points of Interest - Public Infrastructure Name: Duddery Hill Service Station Location: Duddery Hill, Haverhill, CB9 8DR Category: Road And Rail Class Code: Petrol and Fuel Stations Positional Accuracy: Positioned to address or location	A11SE (W)	982	11	566877 245015
393	Points of Interest - Public Infrastructure Name: Duddery Hill Service Station Location: Duddery Hill, Haverhill, CB9 8DR Category: Road And Rail Class Code: Petrol and Fuel Stations Positional Accuracy: Positioned to address or location	A11SE (W)	982	11	566877 245015
393	Points of Interest - Public Infrastructure Name: Duddery Hill Service Station Location: Duddery Hill, Haverhill, CB9 8DR Category: Road And Rail Class Code: Petrol and Fuel Stations Positional Accuracy: Positioned to address or location	A11SE (W)	982	11	566877 245015
394	Points of Interest - Recreational and Environmental Name: Play Area Location: Not Supplied Category: Recreational Class Code: Playgrounds Positional Accuracy: Positioned to an adjacent address or location	A13SE (E)	282	11	568247 244971
394	Points of Interest - Recreational and Environmental Name: Play Area Location: Pipers Close, CB9 Category: Recreational Class Code: Playgrounds Positional Accuracy: Positioned to address or location	A13SE (E)	282	11	568248 244972
395	Points of Interest - Recreational and Environmental Name: Playground Location: Not Supplied Category: Recreational Class Code: Playgrounds Positional Accuracy: Positioned to an adjacent address or location	A18SW (NW)	322	11	567733 245407

Map ID	Details	Quadrant Reference (Compass Direction)	Estimated Distance From Site	Contact	NGR
395	Points of Interest - Recreational and Environmental Name: Playground Location: Girton Road, CB9 Category: Recreational Class Code: Playgrounds Positional Accuracy: Positioned to an adjacent address or location	A18SW (NW)	322	11	567733 245407
396	Points of Interest - Recreational and Environmental Name: Play Area Location: Not Supplied Category: Recreational Class Code: Playgrounds Positional Accuracy: Positioned to an adjacent address or location	A14NW (E)	328	11	568299 245050
397	Points of Interest - Recreational and Environmental Name: Playground Location: Not Supplied Category: Recreational Class Code: Playgrounds Positional Accuracy: Positioned to an adjacent address or location	A13NE (NE)	386	11	568246 245346
397	Points of Interest - Recreational and Environmental Name: Playground Location: Kestrel Road, CB9 Category: Recreational Class Code: Playgrounds Positional Accuracy: Positioned to address or location	A14NW (NE)	399	11	568258 245350
398	Points of Interest - Recreational and Environmental Name: Play Area Location: Not Supplied Category: Recreational Class Code: Playgrounds Positional Accuracy: Positioned to an adjacent address or location	A14SW (SE)	408	11	568286 244759
398	Points of Interest - Recreational and Environmental Name: Play Area Location: CB9 Category: Recreational Class Code: Playgrounds Positional Accuracy: Positioned to an adjacent address or location	A14SW (SE)	409	11	568274 244738
399	Points of Interest - Recreational and Environmental Name: Play Area Location: Not Supplied Category: Recreational Class Code: Playgrounds Positional Accuracy: Positioned to an adjacent address or location	A18SE (NE)	413	11	568205 245436
400	Points of Interest - Recreational and Environmental Name: Play Area Location: Not Supplied Category: Recreational Class Code: Playgrounds Positional Accuracy: Positioned to an adjacent address or location	A18SE (N)	431	11	568064 245542
400	Points of Interest - Recreational and Environmental Name: Play Area Location: Tern Close, CB9 Category: Recreational Class Code: Playgrounds Positional Accuracy: Positioned to an adjacent address or location	A18SE (N)	432	11	568064 245543
401	Points of Interest - Recreational and Environmental Name: Playground Location: Nr Coupals Road, CB9 Category: Recreational Class Code: Playgrounds Positional Accuracy: Positioned to address or location	A14SE (E)	683	11	568603 244769
401	Points of Interest - Recreational and Environmental Name: Playground Location: Not Supplied Category: Recreational Class Code: Playgrounds Positional Accuracy: Positioned to an adjacent address or location	A14SE (SE)	684	11	568603 244766
401	Points of Interest - Recreational and Environmental Name: East Town Park Centre Location: Coupals Road, Sturmer, Haverhill, CB9 7UW Category: Recreational Class Code: Municipal Parks And Gardens Positional Accuracy: Positioned to address or location	A14SE (E)	685	11	568620 244810

Map ID	Details	Quadrant Reference (Compass Direction)	Estimated Distance From Site	Contact	NGR
402	Points of Interest - Recreational and Environmental Name: Play Area Location: CB9 Category: Recreational Class Code: Playgrounds Positional Accuracy: Positioned to an adjacent address or location	A19SW (NE)	698	11	568463 245577
403	Points of Interest - Recreational and Environmental Name: Playground Location: Millfields Way, CB9 Category: Recreational Class Code: Playgrounds Positional Accuracy: Positioned to address or location	A17NE (NW)	730	11	567521 245759
404	Points of Interest - Recreational and Environmental Name: Play Area Location: Not Supplied Category: Recreational Class Code: Playgrounds Positional Accuracy: Positioned to an adjacent address or location	A18NW (N)	866	11	567758 245985
404	Points of Interest - Recreational and Environmental Name: Play Area Location: Chalkstone Way, CB9 Category: Recreational Class Code: Playgrounds Positional Accuracy: Positioned to an adjacent address or location	A18NW (N)	866	11	567758 245985
405	Points of Interest - Recreational and Environmental Name: Play Area Location: CB9 Category: Recreational Class Code: Playgrounds Positional Accuracy: Positioned to an adjacent address or location	A14NE (E)	923	11	568861 245275
405	Points of Interest - Recreational and Environmental Name: Play Area Location: Not Supplied Category: Recreational Class Code: Playgrounds Positional Accuracy: Positioned to an adjacent address or location	A14NE (E)	924	11	568862 245275
406	Points of Interest - Recreational and Environmental Name: Play Areas Location: Not Supplied Category: Recreational Class Code: Playgrounds Positional Accuracy: Positioned to an adjacent address or location	A12NW (W)	979	11	566908 245358

Map ID	Details	Quadrant Reference (Compass Direction)	Estimated Distance From Site	Contact	NGR
407	Local Nature Reserves Name: Haverhill Railway Walks Multiple Area: Y Area (m2): 140865.43 Source: Natural England Designation Date: 20th May 2003	A13NE (NE)	25	12	567980 245082
408	Nitrate Vulnerable Zones Name: Sandlings And Chelmsford Description: Groundwater Source: Environment Agency, Head Office	A13NE (S)	0	4	567914 245051
409	Nitrate Vulnerable Zones Name: Lower Stour Nvz Description: Surface Water Source: Environment Agency, Head Office	A13NE (S)	0	4	567914 245051

Agency & Hydrological	Version	Update Cycle
Contaminated Land Register Entries and Notices Braintree District Council - Environmental Health Department Environment Agency - Head Office West Suffolk Council South Cambridgeshire District Council Uttlesford District Council - Environmental Health Department St Edmundsbury Borough Council (now part of West Suffolk Council) - Environmental Health & Housing Services	January 2020 June 2020 March 2014 October 2017 October 2017 September 2017	Annual Rolling Update Annually Annual Rolling Update Annual Rolling Update Annual Rolling Update Annual Rolling Update
Discharge Consents Environment Agency - Anglian Region	July 2021	Quarterly
Enforcement and Prohibition Notices Environment Agency - Anglian Region	March 2013	
Integrated Pollution Controls Environment Agency - Anglian Region	January 2009	
Integrated Pollution Prevention And Control Environment Agency - Anglian Region	July 2021	Quarterly
Local Authority Integrated Pollution Prevention And Control Braintree District Council - Environmental Health Department St Edmundsbury Borough Council (now part of West Suffolk Council) - Environmental Health & Housing Services West Suffolk Council South Cambridgeshire District Council - Environmental Health Department Uttlesford District Council - Environmental Health Department	August 2014 August 2015 August 2015 October 2014 September 2014	Variable Variable Variable Variable Variable
Local Authority Pollution Prevention and Controls Braintree District Council - Environmental Health Department St Edmundsbury Borough Council (now part of West Suffolk Council) - Environmental Health & Housing Services West Suffolk Council South Cambridgeshire District Council - Environmental Health Department Uttlesford District Council - Environmental Health Department	August 2014 August 2015 August 2015 October 2014 September 2014	Not Applicable Annual Rolling Update Annual Rolling Update Annual Rolling Update Annual Rolling Update
Local Authority Pollution Prevention and Control Enforcements Braintree District Council - Environmental Health Department St Edmundsbury Borough Council (now part of West Suffolk Council) - Environmental Health & Housing Services South Cambridgeshire District Council - Environmental Health Department Uttlesford District Council - Environmental Health Department	August 2014 August 2015 October 2014 September 2014	Variable Variable Variable Variable
Nearest Surface Water Feature Ordnance Survey	March 2021	
Pollution Incidents to Controlled Waters Environment Agency - Anglian Region	September 1999	
Prosecutions Relating to Authorised Processes Environment Agency - Anglian Region	July 2015	
Prosecutions Relating to Controlled Waters Environment Agency - Anglian Region	March 2013	
Registered Radioactive Substances Environment Agency - Anglian Region	June 2016	Annually
River Quality Environment Agency - Head Office	November 2001	Not Applicable
River Quality Biology Sampling Points Environment Agency - Head Office	April 2012	Annually
River Quality Chemistry Sampling Points Environment Agency - Head Office	April 2012	Annually

Agency & Hydrological	Version	Update Cycle
Substantiated Pollution Incident Register Environment Agency - Anglian Region - Central Area Environment Agency - Anglian Region - Eastern Area	July 2021 July 2021	Quarterly Quarterly
Water Abstractions Environment Agency - Anglian Region	July 2021	Quarterly
Water Industry Act Referrals Environment Agency - Anglian Region	October 2017	Quarterly
Groundwater Vulnerability Map Environment Agency - Head Office	June 2018	As notified
Groundwater Vulnerability - Soluble Rock Risk Environment Agency - Head Office	June 2018	As notified
Bedrock Aquifer Designations Environment Agency - Head Office	January 2018	Annually
Superficial Aquifer Designations Environment Agency - Head Office	January 2018	Annually
Source Protection Zones Environment Agency - Head Office	May 2021	Bi-Annually
Extreme Flooding from Rivers or Sea without Defences Environment Agency - Head Office	August 2021	Quarterly
Flooding from Rivers or Sea without Defences Environment Agency - Head Office	March 2021	Quarterly
Areas Benefiting from Flood Defences Environment Agency - Head Office	March 2021	Quarterly
Flood Water Storage Areas Environment Agency - Head Office	March 2021	Quarterly
Flood Defences Environment Agency - Head Office	March 2021	Quarterly
OS Water Network Lines Ordnance Survey	July 2021	Quarterly
Surface Water 1 in 30 year Flood Extent Environment Agency - Head Office	May 2018	Annually
Surface Water 1 in 100 year Flood Extent Environment Agency - Head Office	May 2018	Annually
Surface Water 1 in 1000 year Flood Extent Environment Agency - Head Office	May 2018	Annually
Surface Water Suitability Environment Agency - Head Office	February 2016	Annually
BGS Groundwater Flooding Susceptibility British Geological Survey - National Geoscience Information Service	May 2013	Annually

Waste	Version	Update Cycle
BGS Recorded Landfill Sites British Geological Survey - National Geoscience Information Service	November 2002	Not Applicable
Historical Landfill Sites Environment Agency - Head Office	May 2021	Quarterly
Integrated Pollution Control Registered Waste Sites Environment Agency - Anglian Region	January 2009	Not Applicable
Licensed Waste Management Facilities (Landfill Boundaries) Environment Agency - Anglian Region - Central Area Environment Agency - Anglian Region - Eastern Area	July 2021 July 2021	Quarterly Quarterly
Licensed Waste Management Facilities (Locations) Environment Agency - Anglian Region - Central Area Environment Agency - Anglian Region - Eastern Area	July 2021 July 2021	Quarterly Quarterly
Local Authority Landfill Coverage Braintree District Council Cambridgeshire County Council Essex County Council South Cambridgeshire District Council St Edmundsbury Borough Council (now part of West Suffolk Council) - Environmental Health & Housing Services Suffolk County Council Uttlesford District Council - Environmental Health Department West Suffolk Council	February 2003 February 2003 February 2003 February 2003 February 2003 February 2003 February 2003 February 2003	Not Applicable Not Applicable Not Applicable Not Applicable Not Applicable Not Applicable Not Applicable Not Applicable
Local Authority Recorded Landfill Sites Braintree District Council Cambridgeshire County Council Essex County Council South Cambridgeshire District Council St Edmundsbury Borough Council (now part of West Suffolk Council) - Environmental Health & Housing Services Suffolk County Council Uttlesford District Council - Environmental Health Department West Suffolk Council	October 2018 October 2018 October 2018 October 2018 October 2018 October 2018 October 2018 October 2018	
Potentially Infilled Land (Non-Water) Landmark Information Group Limited	December 1999	Not Applicable
Potentially Infilled Land (Water) Landmark Information Group Limited	December 1999	
Registered Landfill Sites Environment Agency - Anglian Region - Central Area Environment Agency - Anglian Region - Eastern Area	March 2006 March 2006	Not Applicable Not Applicable
Registered Waste Transfer Sites Environment Agency - Anglian Region - Central Area Environment Agency - Anglian Region - Eastern Area	April 2018 April 2018	
Registered Waste Treatment or Disposal Sites Environment Agency - Anglian Region - Central Area Environment Agency - Anglian Region - Eastern Area	June 2015 June 2015	

Hazardous Substances	Version	Update Cycle
Control of Major Accident Hazards Sites (COMAH) Health and Safety Executive	April 2018	Bi-Annually
Explosive Sites Health and Safety Executive	March 2017	Annually
Notification of Installations Handling Hazardous Substances (NIHHS) Health and Safety Executive	August 2001	
Planning Hazardous Substance Enforcements Suffolk County Council - Environment and Transport Braintree District Council Cambridgeshire County Council Essex County Council South Cambridgeshire District Council St Edmundsbury Borough Council (now part of West Suffolk Council) - Planning Department West Suffolk Council Uttlesford District Council - Planning Department	February 2006 February 2016 February 2016 February 2016 February 2016 June 2016 June 2016 October 2015	Annual Rolling Update Variable Variable Variable Variable Variable Variable Variable
Planning Hazardous Substance Consents Suffolk County Council - Environment and Transport Braintree District Council Cambridgeshire County Council Essex County Council South Cambridgeshire District Council West Suffolk Council St Edmundsbury Borough Council (now part of West Suffolk Council) - Planning Department Uttlesford District Council - Planning Department	February 2006 February 2016 February 2016 February 2016 February 2016 February 2016 June 2016 October 2015	Annual Rolling Update Variable Variable Variable Variable Variable Variable Variable

Geological	Version	Update Cycle
BGS 1:625,000 Solid Geology British Geological Survey - National Geoscience Information Service	January 2009	Not Applicable
BGS Estimated Soil Chemistry British Geological Survey - National Geoscience Information Service	December 2015	Annually
BGS Recorded Mineral Sites British Geological Survey - National Geoscience Information Service	May 2021	Bi-Annually
CBSCB Compensation District Cheshire Brine Subsidence Compensation Board (CBSCB)	August 2011	As notified
Coal Mining Affected Areas The Coal Authority - Property Searches	March 2014	Annual Rolling Update
Mining Instability Ove Arup & Partners	June 1998	Not Applicable
Non Coal Mining Areas of Great Britain British Geological Survey - National Geoscience Information Service	May 2015	Not Applicable
Potential for Collapsible Ground Stability Hazards British Geological Survey - National Geoscience Information Service	April 2020	Annually
Potential for Compressible Ground Stability Hazards British Geological Survey - National Geoscience Information Service	January 2019	Annually
Potential for Ground Dissolution Stability Hazards British Geological Survey - National Geoscience Information Service	January 2019	Annually
Potential for Landslide Ground Stability Hazards British Geological Survey - National Geoscience Information Service	January 2019	Annually
Potential for Running Sand Ground Stability Hazards British Geological Survey - National Geoscience Information Service	January 2019	Annually
Potential for Shrinking or Swelling Clay Ground Stability Hazards British Geological Survey - National Geoscience Information Service	January 2019	Annually
Radon Potential - Radon Affected Areas British Geological Survey - National Geoscience Information Service	July 2011	Annually
Radon Potential - Radon Protection Measures British Geological Survey - National Geoscience Information Service	July 2011	Annually
Industrial Land Use	Version	Update Cycle
Contemporary Trade Directory Entries Thomson Directories	July 2021	Quarterly
Fuel Station Entries Catalist Ltd - Experian	August 2021	Quarterly
Gas Pipelines National Grid	May 2021	Annually
Points of Interest - Commercial Services PointX	September 2021	Quarterly
Points of Interest - Education and Health PointX	September 2021	Quarterly
Points of Interest - Manufacturing and Production PointX	September 2021	Quarterly
Points of Interest - Public Infrastructure PointX	September 2021	Quarterly
Points of Interest - Recreational and Environmental PointX	September 2021	Quarterly
Underground Electrical Cables National Grid	May 2021	Annually

Sensitive Land Use	Version	Update Cycle
Ancient Woodland Natural England	February 2021	Bi-Annually
Areas of Adopted Green Belt Braintree District Council South Cambridgeshire District Council St Edmundsbury Borough Council (now part of West Suffolk Council) Uttlesford District Council West Suffolk Council	October 2020 October 2020 October 2020 October 2020 October 2020	Quarterly Quarterly Quarterly Quarterly Quarterly
Areas of Unadopted Green Belt Braintree District Council South Cambridgeshire District Council St Edmundsbury Borough Council (now part of West Suffolk Council) Uttlesford District Council West Suffolk Council	October 2020 October 2020 October 2020 October 2020 October 2020	Quarterly Quarterly Quarterly Quarterly Quarterly
Areas of Outstanding Natural Beauty Natural England	January 2021	Bi-Annually
Environmentally Sensitive Areas Natural England	January 2017	
Forest Parks Forestry Commission	April 1997	Not Applicable
Local Nature Reserves Natural England	February 2021	Bi-Annually
Marine Nature Reserves Natural England	July 2019	Bi-Annually
National Nature Reserves Natural England	January 2021	Bi-Annually
National Parks Natural England	February 2018	Bi-Annually
Nitrate Sensitive Areas Natural England	April 2016	Not Applicable
Nitrate Vulnerable Zones Department for Environment, Food and Rural Affairs (DEFRA - formerly FRCA) Environment Agency - Head Office	April 2016 June 2017	Bi-Annually
Ramsar Sites Natural England	August 2020	Bi-Annually
Sites of Special Scientific Interest Natural England	February 2021	Bi-Annually
Special Areas of Conservation Natural England	July 2020	Bi-Annually
Special Protection Areas Natural England	February 2021	Bi-Annually

A selection of organisations who provide data within this report



Data Supplier	Data Supplier Logo
Ordnance Survey	
Environment Agency	
Scottish Environment Protection Agency	
The Coal Authority	
British Geological Survey	 British Geological Survey <small>NATURAL ENVIRONMENT RESEARCH COUNCIL</small>
Centre for Ecology and Hydrology	 Centre for Ecology & Hydrology <small>NATURAL ENVIRONMENT RESEARCH COUNCIL</small>
Natural Resources Wales	
Scottish Natural Heritage	
Natural England	
Public Health England	
Ove Arup	
Stantec UK Ltd	

Contact	Name and Address	Contact Details
1	British Geological Survey - Enquiry Service British Geological Survey, Environmental Science Centre, Keyworth, Nottingham, Nottinghamshire, NG12 5GG	Telephone: 0115 936 3143 Fax: 0115 936 3276 Email: enquiries@bgs.ac.uk Website: www.bgs.ac.uk
2	Environment Agency - National Customer Contact Centre (NCCC) PO Box 544, Templeborough, Rotherham, S60 1BY	Telephone: 03708 506 506 Email: enquiries@environment-agency.gov.uk
3	St Edmundsbury Borough Council (now part of West Suffolk Council) - Environmental Health & Housing Services West Suffolk House, Western Way, Bury St Edmunds, Suffolk, IP33 3YU	Telephone: 01284 757042 Fax: 01284 757378 Website: www.stedmundsbury.gov.uk
4	Environment Agency - Head Office Rio House, Waterside Drive, Aztec West, Almondsbury, Bristol, Avon, BS32 4UD	Telephone: 01454 624400 Fax: 01454 624409
5	Ordnance Survey Adanac Drive, Southampton, Hampshire, SO16 0AS	Telephone: 03456 05 05 05 Email: customerservices@ordnancesurvey.co.uk Website: www.ordnancesurvey.gov.uk
6	Suffolk County Council St Edmund House, County Hall, Ipswich, Suffolk, IP4 1LZ	Telephone: 01473 583000 Fax: 01473 230240 Website: www.suffolkcc.gov.uk
7	Braintree District Council Causway House, Braintree, Essex, CM7 9HB	Telephone: 01376 552525 Fax: 01376 552626 Website: www.braintree.gov.uk
8	Essex County Council County Hall, Chelmsford, Essex, CM1 1YS	Telephone: 01245 492211 Website: www.essexcc.gov.uk
9	Health and Safety Executive 5S.2 Redgrave Court, Merton Road, Bootle, L20 7HS	Website: www.hse.gov.uk
10	St Edmundsbury Borough Council (now part of West Suffolk Council) - Planning Department PO Box 122, St Edmundsbury House, Western Way, Bury St Edmunds, Suffolk, IP33 3YS	Telephone: 01284 763233 Fax: 01284 757378 Website: www.stedmundsbury.gov.uk
11	PointX 7 Abbey Court, Eagle Way, Sowton, Exeter, Devon, EX2 7HY	Website: www.pointx.co.uk
12	Natural England County Hall, Spetchley Road, Worcester, WR5 2NP	Telephone: 0300 060 3900 Email: enquiries@naturalengland.org.uk Website: www.naturalengland.org.uk
-	Public Health England - Radon Survey, Centre for Radiation, Chemical and Environmental Hazards Chilton, Didcot, Oxfordshire, OX11 0RQ	Telephone: 01235 822622 Fax: 01235 833891 Email: radon@phe.gov.uk Website: www.ukradon.org
-	Landmark Information Group Limited Imperium, Imperial Way, Reading, Berkshire, RG2 0TD	Telephone: 0844 844 9952 Fax: 0844 844 9951 Email: customerservices@landmarkinfo.co.uk Website: www.landmarkinfo.co.uk






Please note that the Environment Agency / Natural Resources Wales / SEPA have a charging policy in place for enquiries.

Geology 1:50,000 Maps Legends



Artificial Ground and Landslip

Map Colour	Lex Code	Rock Name	Rock Type	Min and Max Age
	WGR	Worked Ground (Undivided)	Void	Not Supplied - Holocene
	MGR	Made Ground (Undivided)	Artificial Deposit	Not Supplied - Holocene

Superficial Geology

Map Colour	Lex Code	Rock Name	Rock Type	Min and Max Age
	ALV	Alluvium	Clay, Silt, Sand and Gravel	Not Supplied - Holocene
	LOFT	Lowestoft Formation	Diamicton	Not Supplied - Anglian
	LOFT	Lowestoft Formation	Sand and Gravel	Not Supplied - Anglian
	RTDU	River Terrace Deposits (Undifferentiated)	Sand and Gravel	Not Supplied - Quaternary
	HEAD	Head	Clay, Silt, Sand and Gravel	Not Supplied - Quaternary

Bedrock and Faults

Map Colour	Lex Code	Rock Name	Rock Type	Min and Max Age
	LESE	Lewes Nodular Chalk Formation and Seaford Chalk Formation (Undifferentiated)	Chalk	Not Supplied - Turonian
	LCCK	Lewes Nodular Chalk Formation, Seaford Chalk Formation, Newhaven Chalk Formation and Culver Chalk Formation (Undifferentiated)	Chalk	Not Supplied - Turonian

Geology 1:50,000 Maps

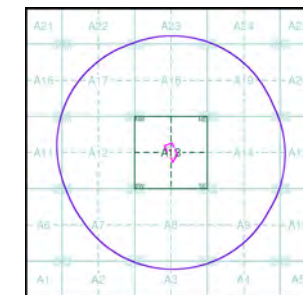
This report contains geological map extracts taken from the BGS Digital Geological map of Great Britain at 1:50,000 scale and is designed for users carrying out preliminary site assessments who require geological maps for the area around the site. This mapping may be more up to date than previously published paper maps.

The various geological layers - artificial and landslip deposits, superficial geology and solid (bedrock) geology are displayed in separate maps, but superimposed on the final 'Combined Surface Geology' map. All map legends feature on this page. Not all layers have complete nationwide coverage, so availability of data for relevant map sheets is indicated below.

Geology 1:50,000 Maps Coverage

Map ID:	1
Map Sheet No:	205
Map Name:	Saffron Walden
Map Date:	2002
Bedrock Geology:	Available
Superficial Geology:	Available
Artificial Geology:	Available
Faults:	Not Supplied
Landslip:	Not Available
Rock Segments:	Not Supplied

Geology 1:50,000 Maps - Slice A

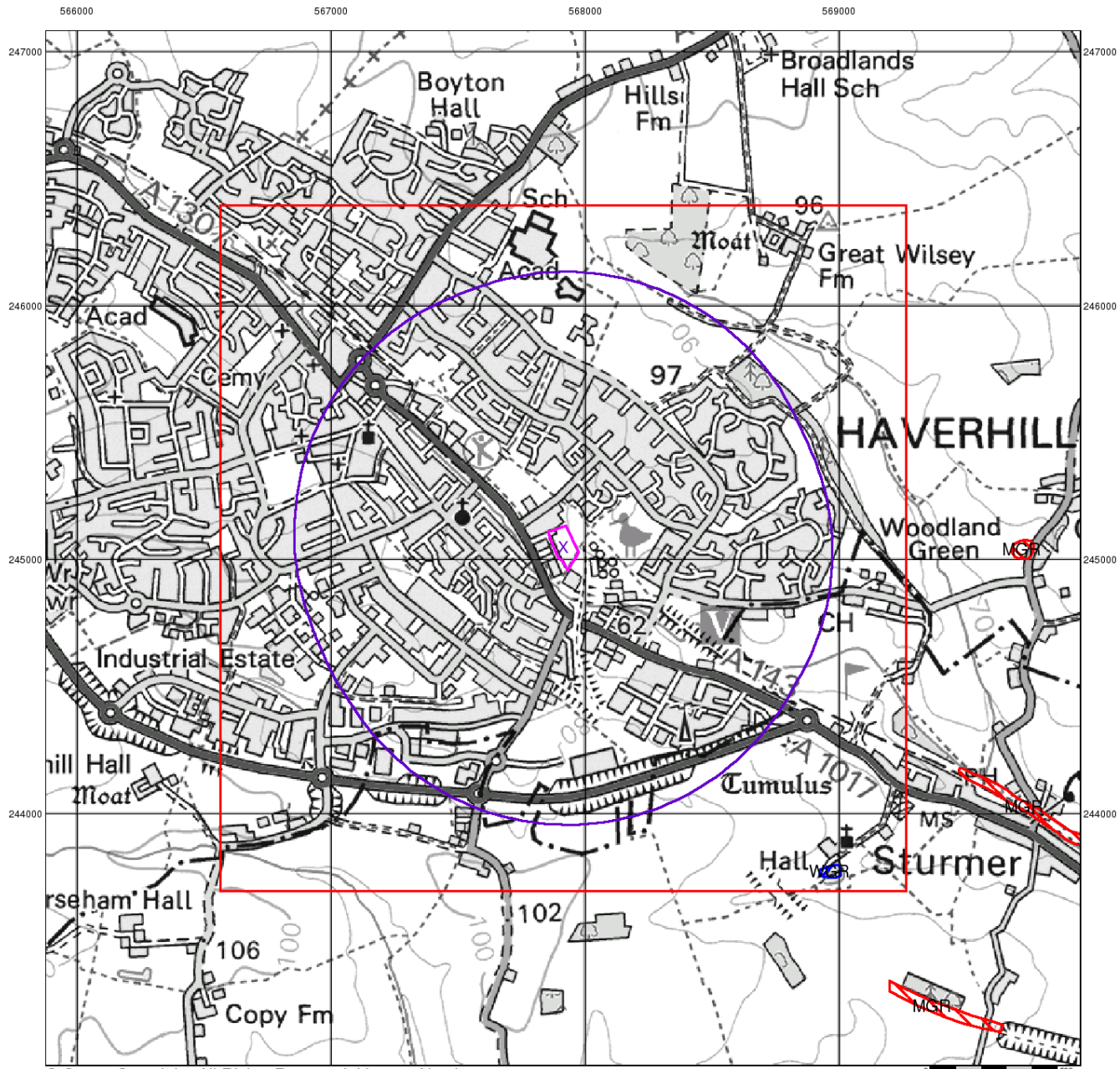


Order Details:

Order Number:	285715282_1_1
Customer Reference:	6023.DS/TA
National Grid Reference:	567910, 245050
Slice:	A
Site Area (Ha):	1.09
Search Buffer (m):	1000

Site Details:

Sterling, Stour Valley Road, HAVERHILL, CB9 0EP



© Crown Copyright. All Rights Reserved. License Number 100022432.

Artificial Ground and Landslip

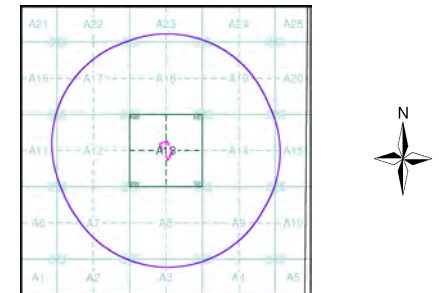
Artificial ground is a term used by BGS for those areas where the ground surface has been significantly modified by human activity. Information about previously developed ground is especially important, as it is often associated with potentially contaminated material, unpredictable engineering conditions and unstable ground.

Artificial ground includes:

- Made ground - man-made deposits such as embankments and spoil heaps on the natural ground surface.
- Worked ground - areas where the ground has been cut away such as quarries and road cuttings.
- Infilled ground - areas where the ground has been cut away then wholly or partially backfilled.
- Landscaped ground - areas where the surface has been reshaped.
- Disturbed ground - areas of ill-defined shallow or near surface mineral workings where it is impracticable to map made and worked ground separately.

Mass movement (landslip) deposits on BGS geological maps are primarily superficial deposits that have moved down slope under gravity to form landslips. These affect bedrock, other superficial deposits and artificial ground. The dataset also includes foundered strata, where the ground has collapsed due to subsidence.

Artificial Ground and Landslip Map - Slice A

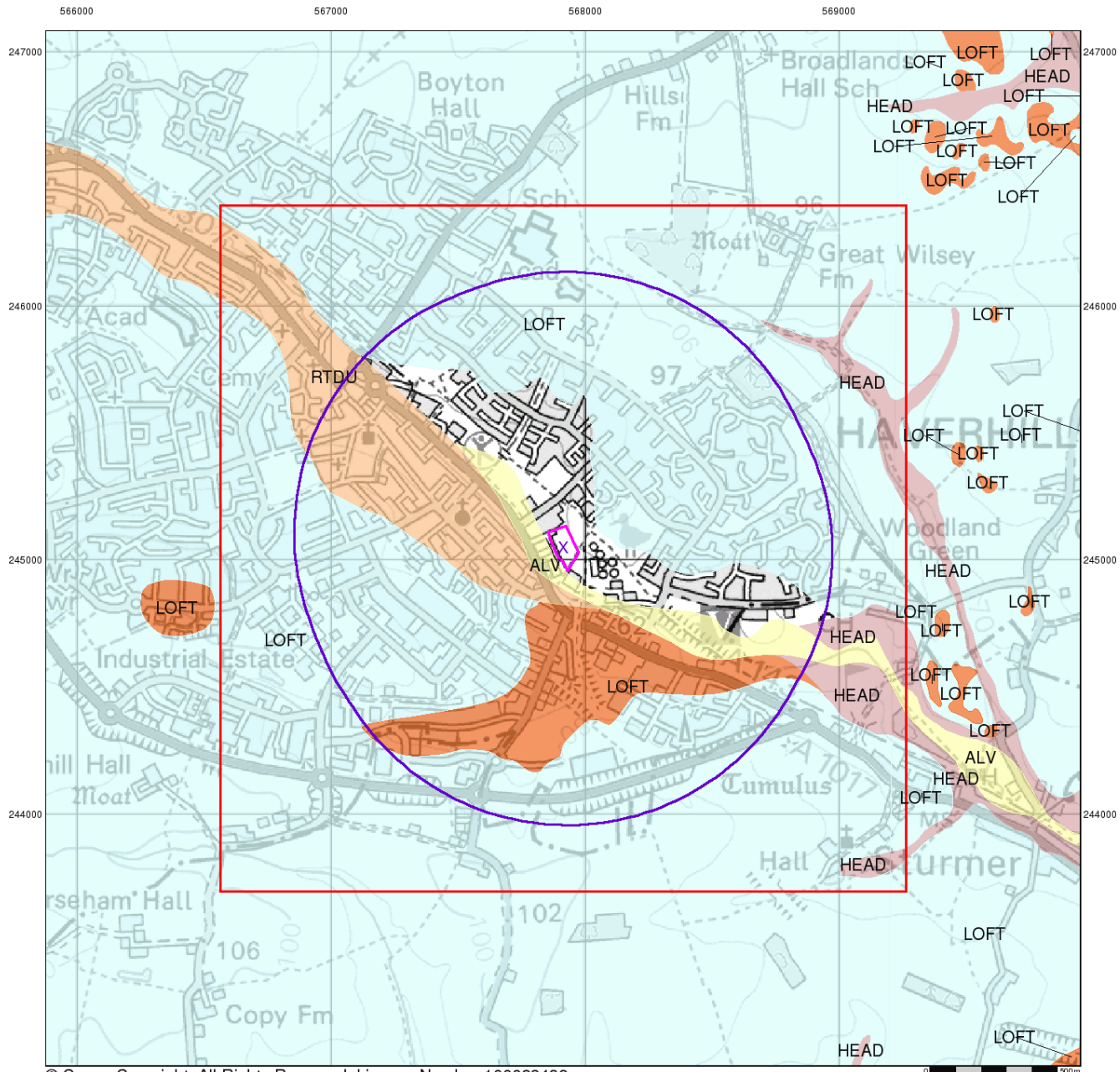


Order Details:

Order Number: 285715282_1_1
 Customer Reference: 6023.DS/TA
 National Grid Reference: 567910, 245050
 Slice: A
 Site Area (Ha): 1.09
 Search Buffer (m): 1000

Site Details:

Sterling, Stour Valley Road, HAVERHILL, CB9 0EP



© Crown Copyright. All Rights Reserved. License Number 100022432.

Envirocheck[®]

LANDMARK INFORMATION GROUP[®]

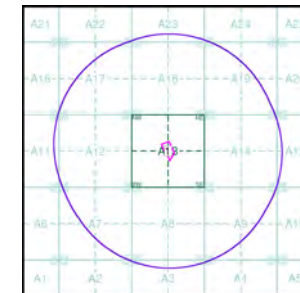
Superficial Geology

Superficial Deposits are the youngest geological deposits formed during the most recent period of geological time, the Quaternary, which extends back about 1.8 million years from the present.

They rest on older deposits or rocks referred to as Bedrock. This dataset contains Superficial deposits that are of natural origin and 'in place'. Other superficial strata may be held in the Mass Movement dataset where they have been moved, or in the Artificial Ground dataset where they are of man-made origin.

Most of these Superficial deposits are unconsolidated sediments such as gravel, sand, silt and clay, and onshore they form relatively thin, often discontinuous patches or larger spreads.

Superficial Geology Map - Slice A



Order Details:

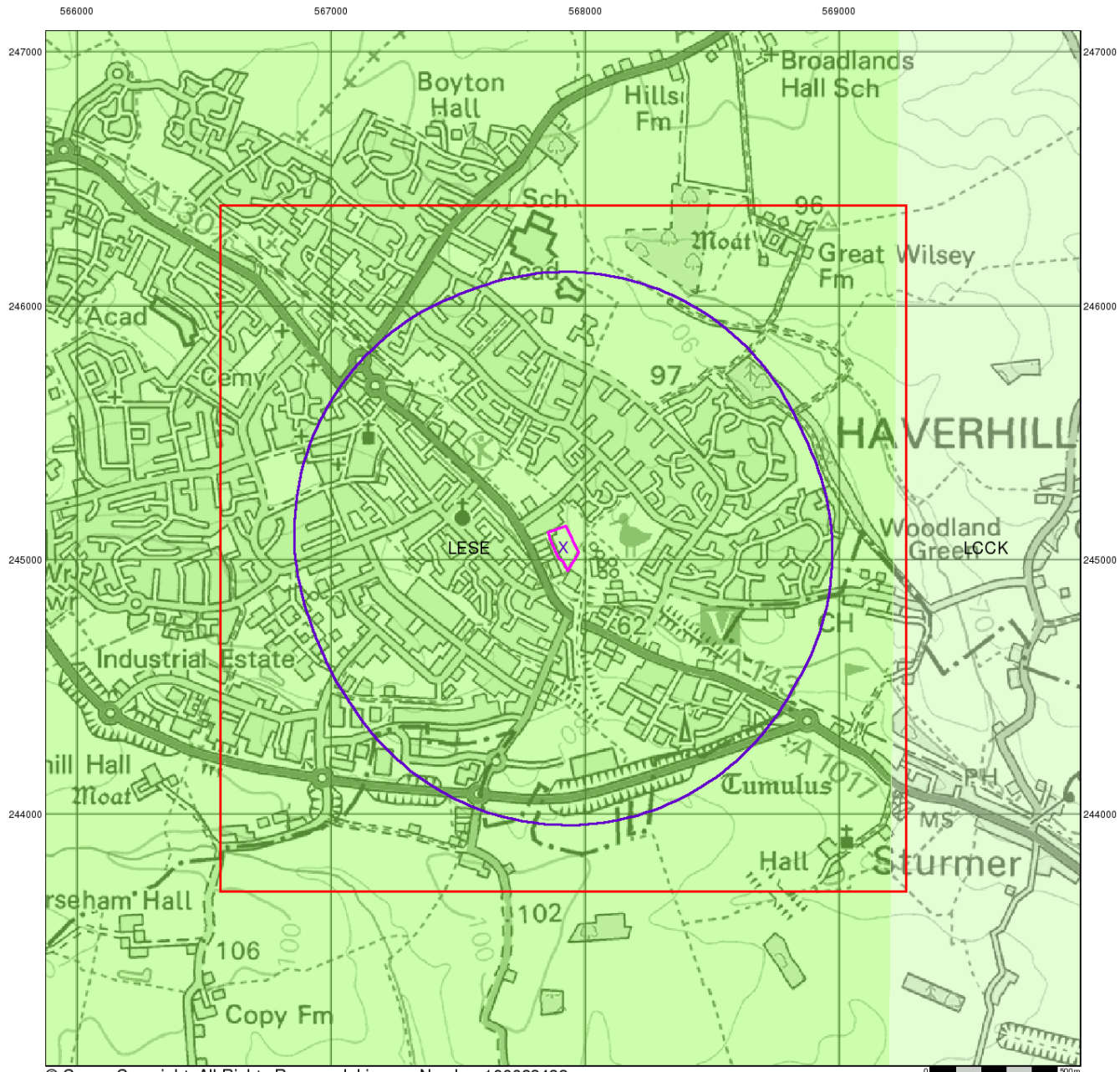
Order Number: 285715282_1_1
 Customer Reference: 6023.DS/TA
 National Grid Reference: 567910, 245050
 Slice: A
 Site Area (Ha): 1.09
 Search Buffer (m): 1000

Site Details:

Sterling, Stour Valley Road, HAVERHILL, CB9 0EP

Landmark
 INFORMATION GROUP

Tel: 0844 844 9952
 Fax: 0844 844 9951
 Web: www.envirocheck.co.uk



© Crown Copyright. All Rights Reserved. License Number 100022432.

Bedrock and Faults

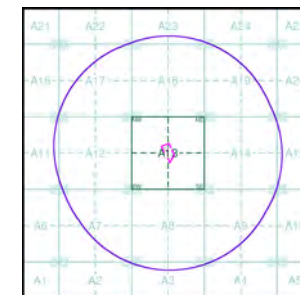
Bedrock geology is a term used for the main mass of rocks forming the Earth and are present everywhere, whether exposed at the surface in outcrops or concealed beneath superficial deposits or water.

The bedrock has formed over vast lengths of geological time ranging from ancient and highly altered rocks of the Proterozoic, some 2500 million years ago, or older, up to the relatively young Pliocene, 1.8 million years ago.

The bedrock geology includes many lithologies, often classified into three types based on origin: igneous, metamorphic and sedimentary.

The BGS Faults and Rock Segments dataset includes geological faults (e.g. normal, thrust), and thin beds mapped as lines (e.g. coal seam, gypsum bed). Some of these are linked to other particular 1:50,000 Geology datasets, for example, coal seams are part of the bedrock sequence, most faults and mineral veins primarily affect the bedrock but cut across the strata and post date its deposition.

Bedrock and Faults Map - Slice A

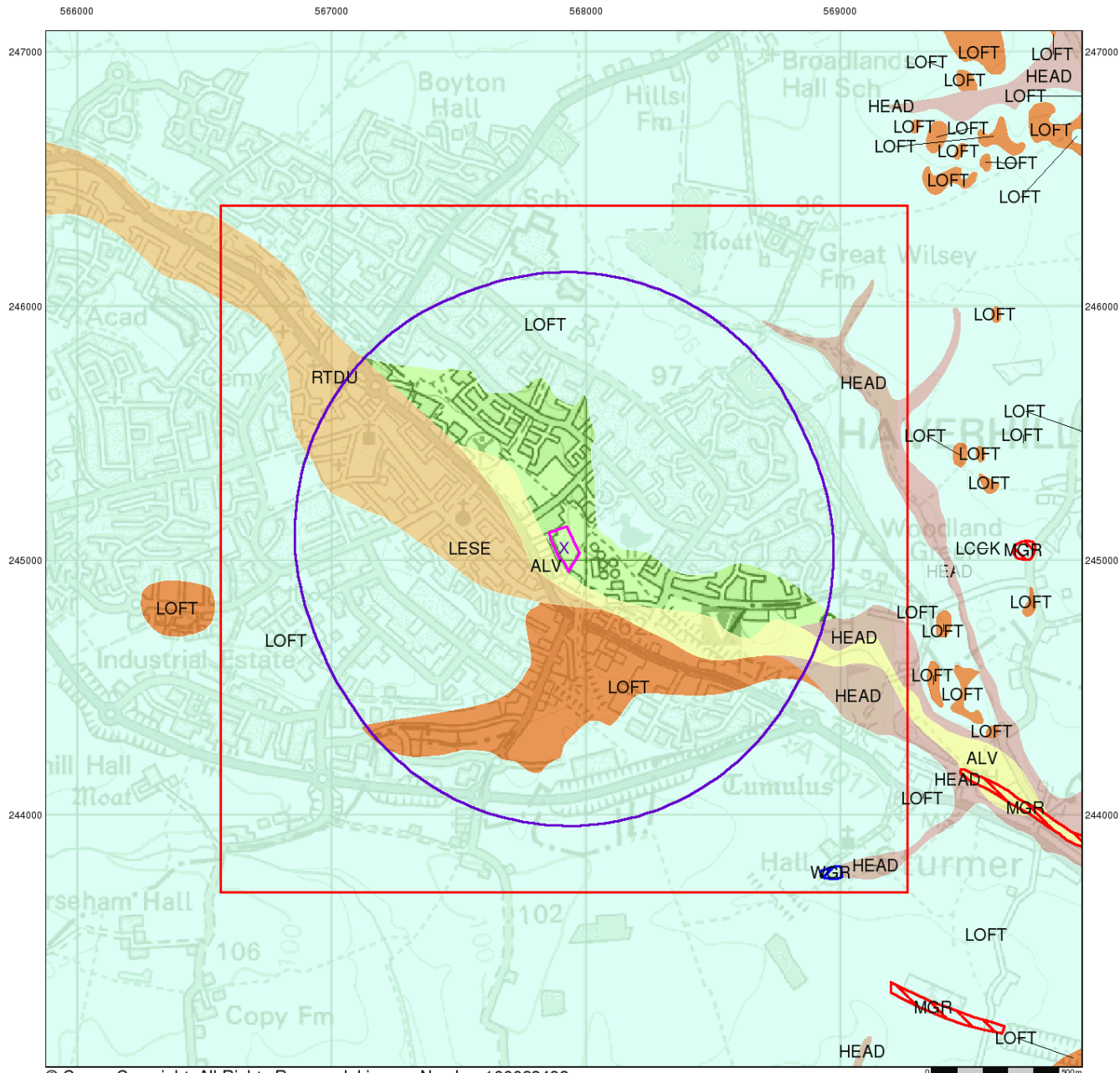


Order Details:

Order Number: 285715282_1_1
 Customer Reference: 6023.DS/TA
 National Grid Reference: 567910, 245050
 Slice: A
 Site Area (Ha): 1.09
 Search Buffer (m): 1000

Site Details:

Sterling, Stour Valley Road, HAVERHILL, CB9 0EP



© Crown Copyright. All Rights Reserved. License Number 100022432.

Envirocheck[®]

LANDMARK INFORMATION GROUP[®]

Combined Surface Geology

The Combined Surface Geology map combines all the previous maps into one combined geological overview of your site.

Please consult the legends to the previous maps to interpret the Combined "Surface Geology" map.

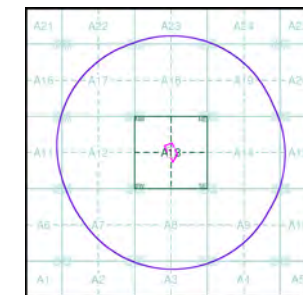
Additional Information

More information on 1:50,000 Geological mapping and explanations of rock classifications can be found on the BGS website. Using the LEX Codes in this report, further descriptions of rock types can be obtained by interrogating the 'BGS Lexicon of Named Rock Units'. This database can be accessed by following the 'Information and Data' link on the BGS website.

Contact

British Geological Survey
 Kingsley Dunham Centre
 Keyworth
 Nottingham
 NG12 5GG
 Telephone: 0115 936 3143
 Fax: 0115 936 3276
 email: enquiries@bgs.ac.uk
 website: www.bgs.ac.uk

Combined Geology Map - Slice A



Order Details:

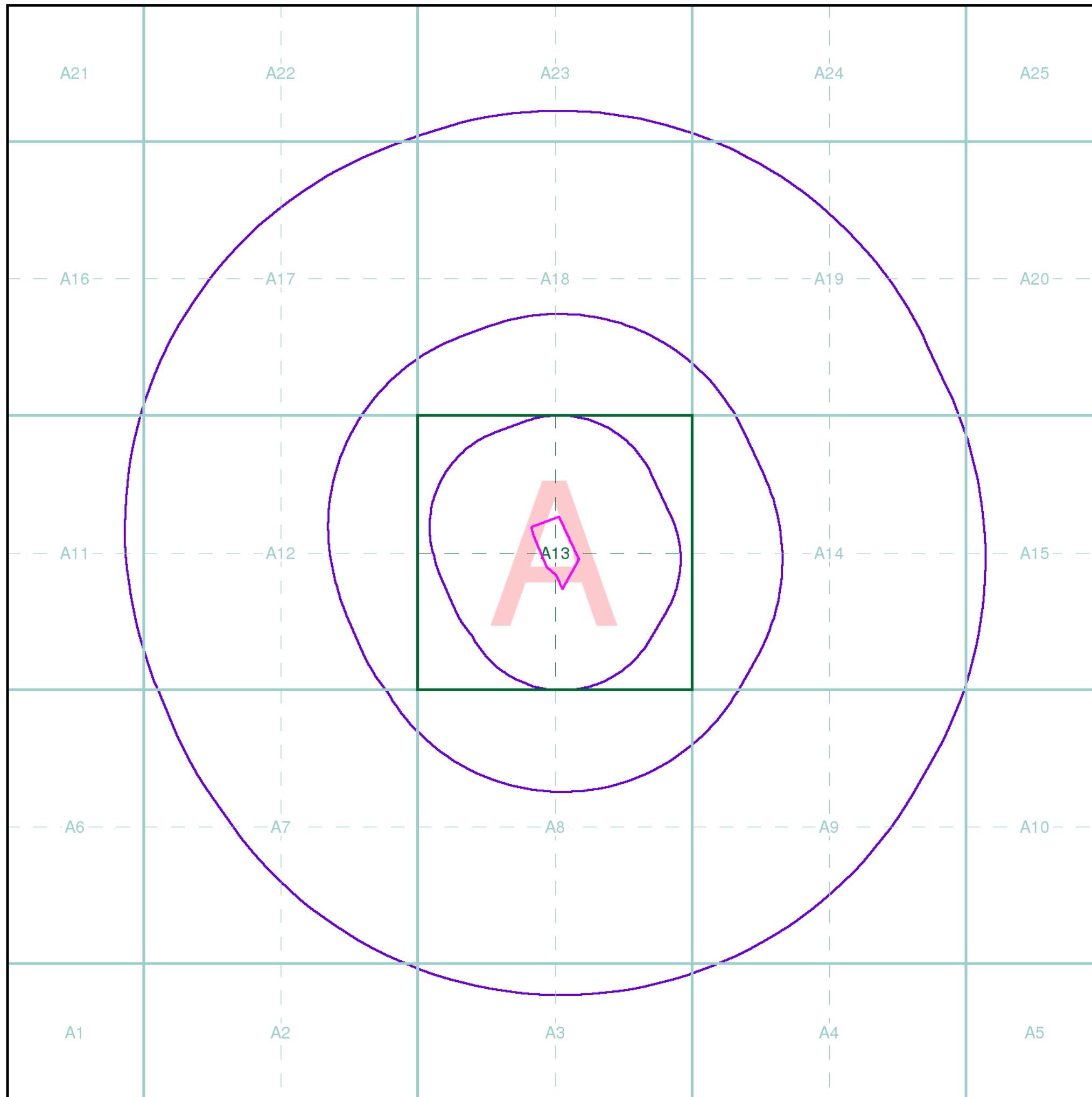
Order Number: 285715282_1_1
 Customer Reference: 6023.DS/TA
 National Grid Reference: 567910, 245050
 Slice: A
 Site Area (Ha): 1.09
 Search Buffer (m): 1000

Site Details:

Sterling, Stour Valley Road, HAVERHILL, CB9 0EP

Landmark[®]
 INFORMATION GROUP

Tel: 0844 844 9952
 Fax: 0844 844 9951
 Web: www.envirocheck.co.uk



Index Map

For ease of identification, your site and buffer have been split into Slices, Segments and Quadrants. These are illustrated on the Index Map opposite and explained further below.

Slice

Each slice represents a 1:10,000 plot area (2.7km x 2.7km) for your site and buffer. A large site and buffer may be made up of several slices (represented by a red outline), that are referenced by letters of the alphabet, starting from the bottom left corner of the slice "grid". This grid does not relate to National Grid lines but is designed to give best fit over the site and buffer.

Segment

A segment represents a 1:2,500 plot area. Segments that have plot files associated with them are shown in dark green, others in light blue. These are numbered from the bottom left hand corner within each slice.

Quadrant

A quadrant is a quarter of a segment. These are labelled as NW, NE, SW, SE and are referenced in the datasheet to allow features to be quickly located on plots. Therefore a feature that has a quadrant reference of A7NW will be in Slice A, Segment 7 and the NW Quadrant.

A selection of organisations who provide data within this report:



Envirocheck reports are compiled from 136 different sources of data.

Prepared For

PR Pallets Ltd
40 Station Road
Waltham Abbey
EN9 1AA

Client Details

Miss H Painter, Geosphere Environmental Ltd, Brightwell
Barns, Ipswich Road, Brightwell, Suffolk, IP10 0BJ

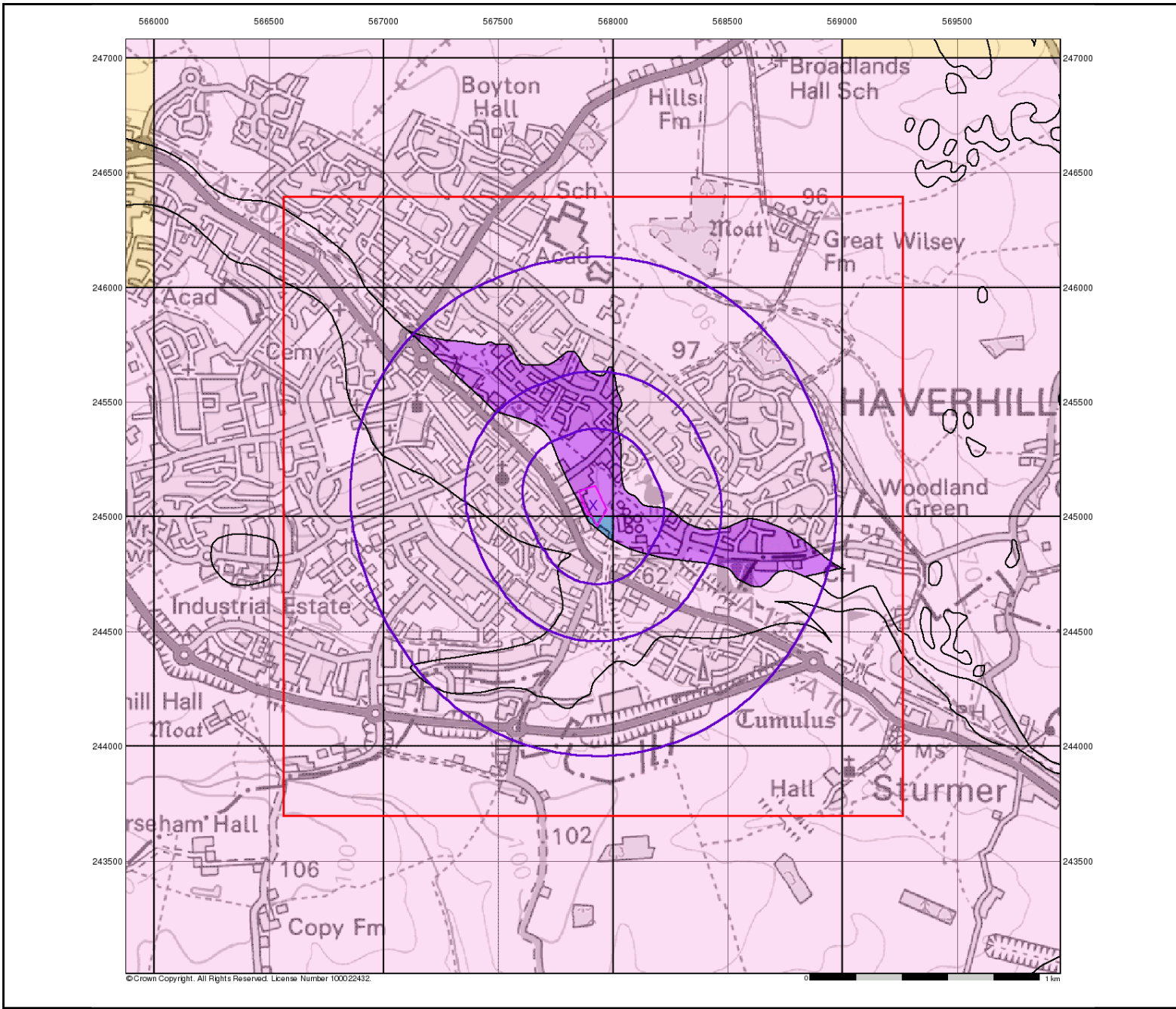
Order Details

Order Number: 285715282_1_1
Customer Ref: 6023_DS/TA
National Grid Reference: 567920, 245060
Site Area (Ha): 1.09
Search Buffer (m): 1000

Site Details

Sterling, Stour Valley Road, HAVERHILL, CB9 0EP

Full Terms and Conditions can be found on the following link:
<http://www.landmarkinfo.co.uk/Terms/Show/515>



Envirocheck[®]

LANDMARK INFORMATION GROUP[®]

Groundwater Vulnerability

General

- ◊ Specified Site
- Specified Buffer(s)
- ✕ Bearing Reference Point
- Slice
- Map ID

Agency and Hydrological

Bedrock Aquifers	Superficial Aquifers
■ High Vulnerability, Principal Aquifer	■ High Vulnerability, Principal Aquifer
■ High Vulnerability, Secondary Aquifer	■ High Vulnerability, Secondary Aquifer
■ Medium Vulnerability, Principal Aquifer	■ Medium Vulnerability, Principal Aquifer
■ Medium Vulnerability, Secondary Aquifer	■ Medium Vulnerability, Secondary Aquifer
■ Low Vulnerability, Principal Aquifer	■ Low Vulnerability, Principal Aquifer
■ Low Vulnerability, Secondary Aquifer	■ Low Vulnerability, Secondary Aquifer

Unproductive Aquifer

Soluble Rock

Site Sensitivity Context Map - Slice A

Order Details

Order Number:	285715282_1_1
Customer Ref:	6023.DS/TA
National Grid Reference:	567910, 245050
Slice:	A
Site Area (Ha):	1.09
Search Buffer (m):	1000

Site Details
Sterling, Stour Valley Road, HAVERHILL, CB9 0EP

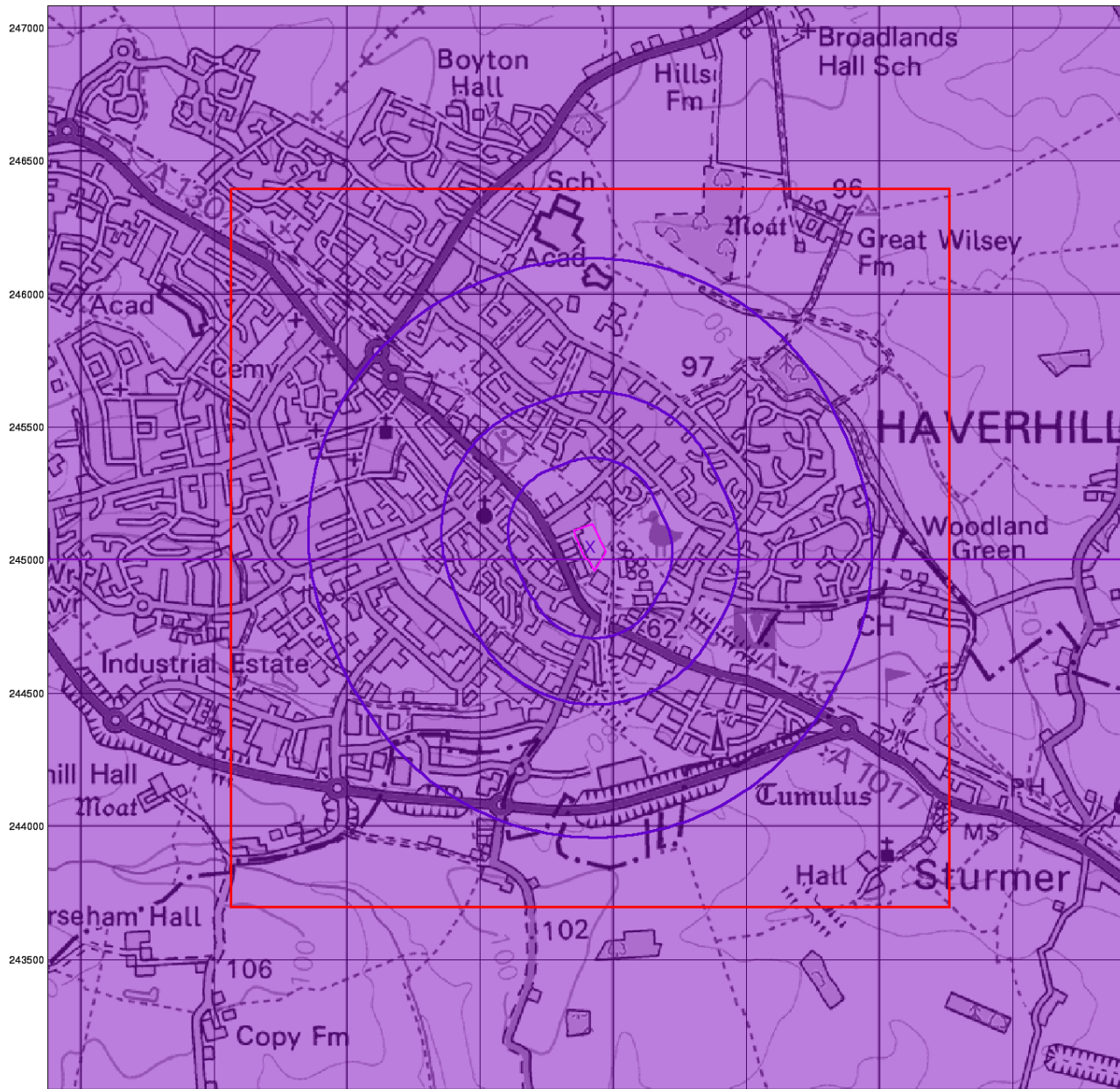
Landmark[®]
INFORMATION GROUP

Tel: 0844 844 9952
Fax: 0844 844 9951
Web: www.envirocheck.co.uk

© Crown Copyright. All Rights Reserved. License Number 100022432. 1 km

A Landmark Information Group Service v15.0 01-Oct-2021 Page 1 of 6

566000 566500 567000 567500 568000 568500 569000 569500



© Crown Copyright. All Rights Reserved. License Number 100022432.

0 1 km

Bedrock Aquifer Designation

General

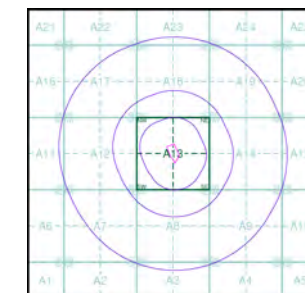
- ▭ Specified Site
- Specified Buffer(s)
- X Bearing Reference Point
- ▭ Slice
- B Map ID

Agency and Hydrological

Geological Classes

- Principal Aquifer
- Secondary A Aquifer
- Secondary B Aquifer
- Secondary Undifferentiated
- Unproductive Strata
- Unknown
- Unknown (Lakes and Landslip)

Site Sensitivity Context Map - Slice A

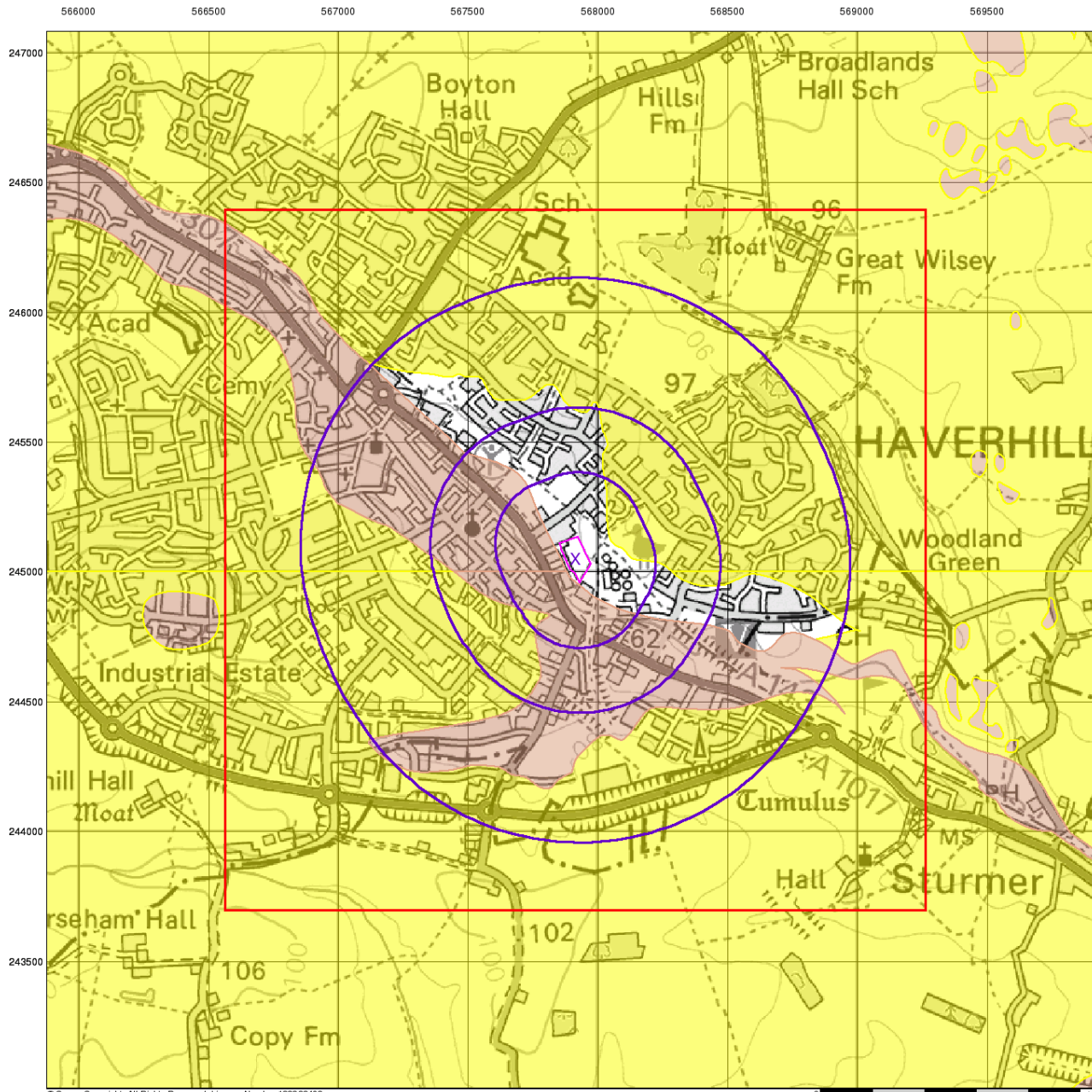


Order Details

Order Number: 285715282_1_1
 Customer Ref: 6023.DS/TA
 National Grid Reference: 567910, 245050
 Slice: A
 Site Area (Ha): 1.09
 Search Buffer (m): 1000

Site Details

Sterling, Stour Valley Road, HAVERHILL, CB9 0EP



© Crown Copyright. All Rights Reserved. License Number 100022432.

0 1 km

Envirocheck®

LANDMARK INFORMATION GROUP®

Superficial Aquifer Designation

General

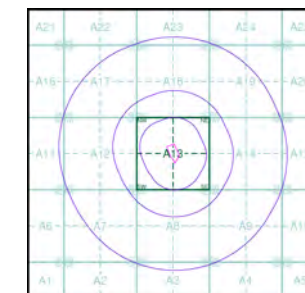
- Specified Site
- Specified Buffer(s)
- Bearing Reference Point
- Slice
- Map ID

Agency and Hydrological

Geological Classes

- Principal Aquifer
- Secondary A Aquifer
- Secondary B Aquifer
- Secondary Undifferentiated
- Unproductive Strata
- Unknown
- Unknown (Lakes and Landslip)

Site Sensitivity Context Map - Slice A



Order Details

Order Number: 285715282_1_1
 Customer Ref: 6023.DS/TA
 National Grid Reference: 567910, 245050
 Slice: A
 Site Area (Ha): 1.09
 Search Buffer (m): 1000

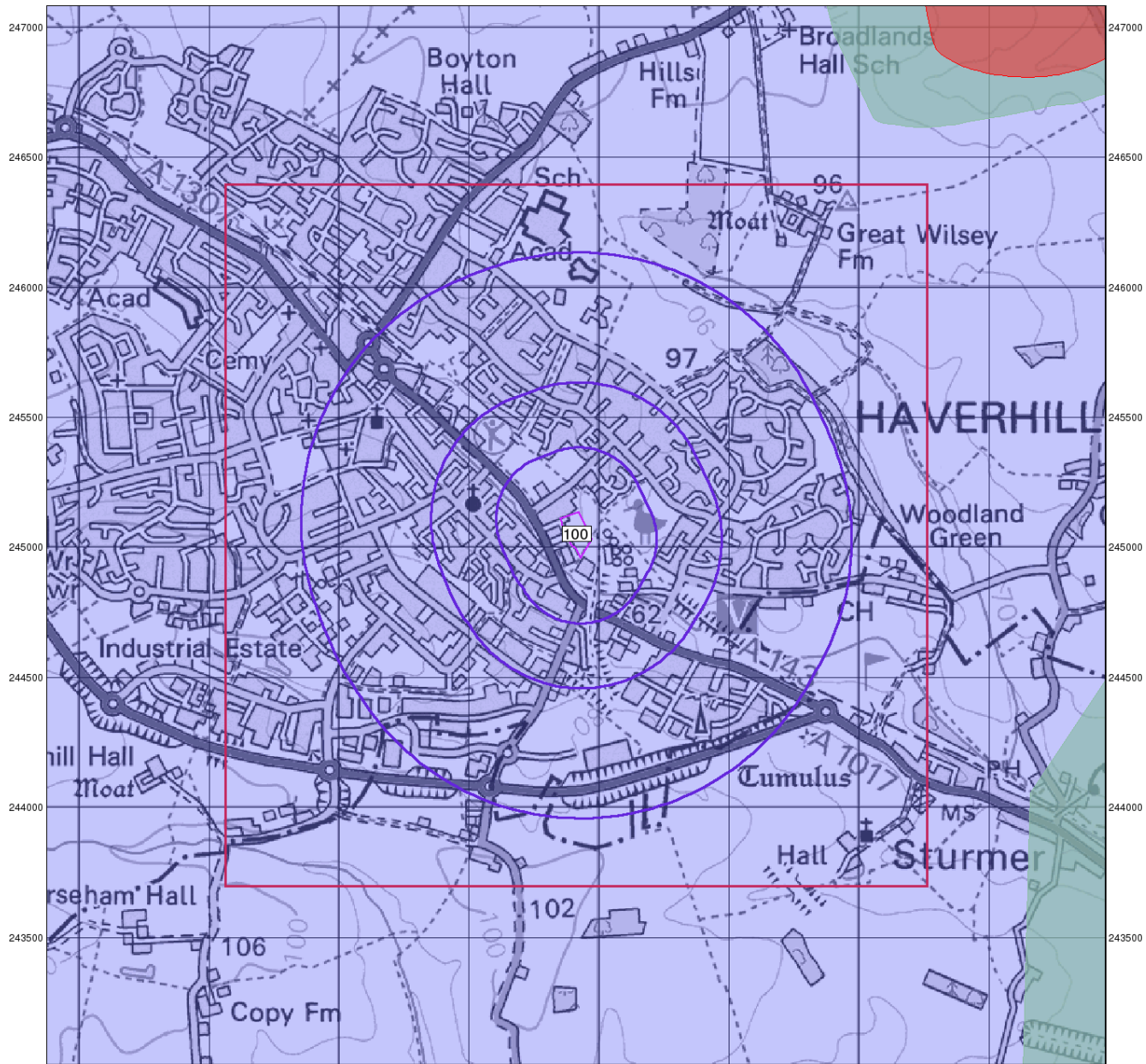
Site Details

Sterling, Stour Valley Road, HAVERHILL, CB9 0EP

Landmark
 INFORMATION GROUP

Tel: 0844 844 9952
 Fax: 0844 844 9951
 Web: www.envirocheck.co.uk

566000 566500 567000 567500 568000 568500 569000 569500



© Crown Copyright. All Rights Reserved. License Number 100022432

0 1 km

Envirocheck[®]

LANDMARK INFORMATION GROUP[®]

Source Protection Zones

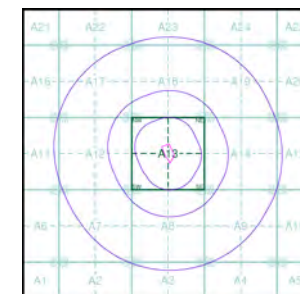
General

- Specified Site
- Specified Buffer(s)
- Bearing Reference Point
- Slice
- Map ID

Agency and Hydrological

- Inner zone (Zone 1)
- Inner zone - subsurface activity only (Zone 1c)
- Outer zone (Zone 2)
- Outer zone - subsurface activity only (Zone 2c)
- Total catchment (Zone 3)
- Total catchment - subsurface activity only (Zone 3c)
- Special interest (Zone 4)

Site Sensitivity Context Map - Slice A



Order Details

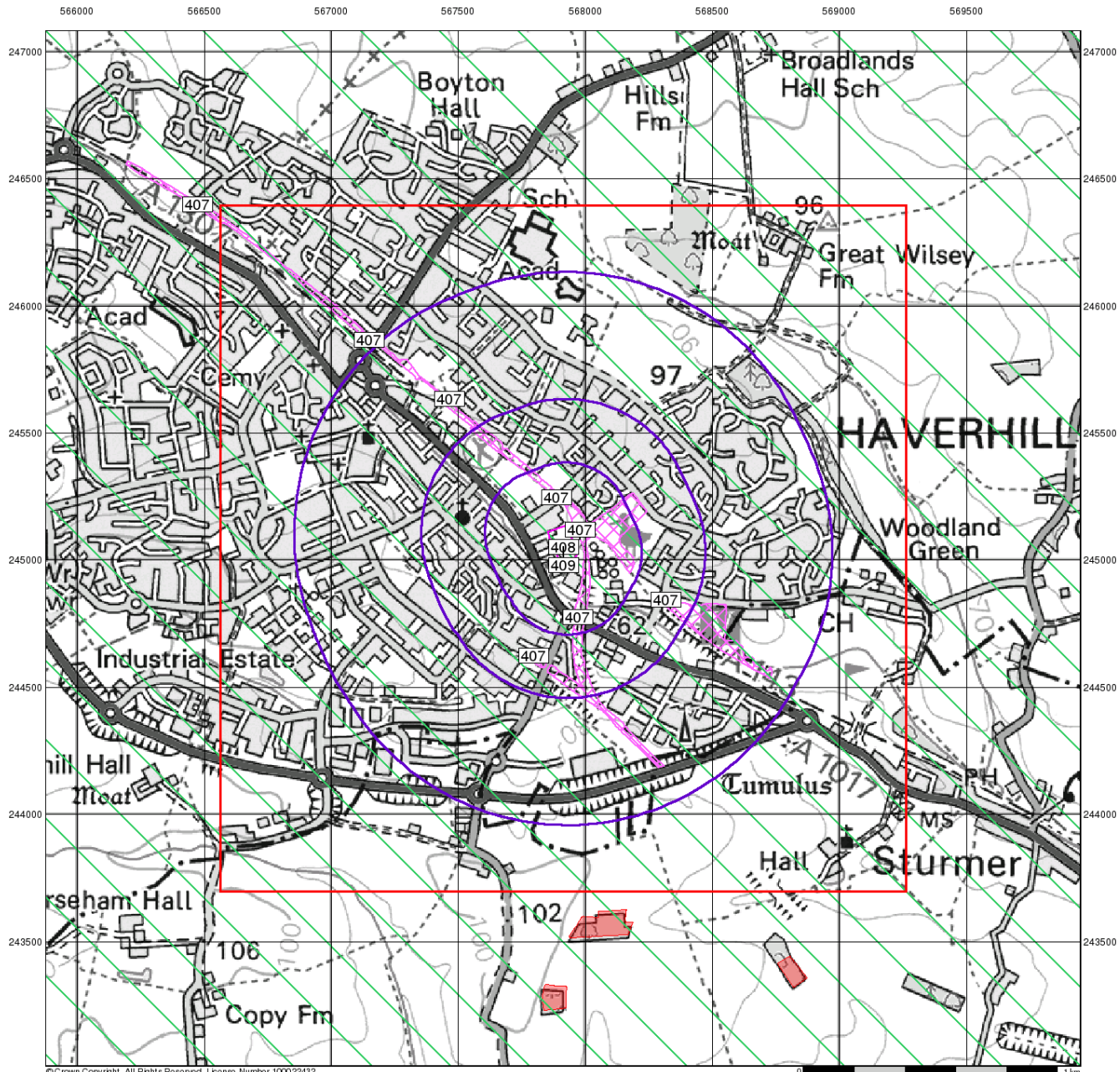
Order Number: 285715282_1_1
 Customer Ref: 6023.DS/TA
 National Grid Reference: 567910, 245050
 Slice: A
 Site Area (Ha): 1.09
 Search Buffer (m): 1000

Site Details

Sterling, Stour Valley Road, HAVERHILL, CB9 0EP

Landmark
 INFORMATION GROUP

Tel: 0844 844 9952
 Fax: 0844 844 9951
 Web: www.envirocheck.co.uk



© Crown Copyright. All Rights Reserved. License Number 100022432.

Envirocheck[®]

LANDMARK INFORMATION GROUP[®]

Sensitive Land Uses

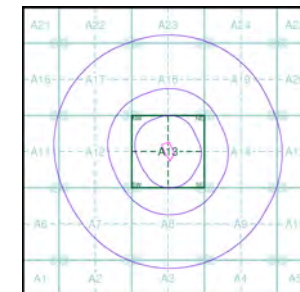
General

- Specified Site
- Specified Buffer(s)
- Bearing Reference Point
- Slice
- Map ID

Sensitive Land Uses

- Ancient Woodland
- Area of Adopted Green Belt
- Area of Unadopted Green Belt
- Area of Outstanding Natural Beauty
- Environmentally Sensitive Area
- Forest Park
- Local Nature Reserve
- Marine Nature Reserve
- National Nature Reserve
- National Park
- Nitrate Sensitive Area
- Nitrate Vulnerable Zone
- Ramsar Site
- Site of Special Scientific Interest
- Special Area of Conservation
- Special Protection Area
- World Heritage Sites

Site Sensitivity Context Map - Slice A



Order Details

Order Number: 285715282_1_1
 Customer Ref: 6023.DS/TA
 National Grid Reference: 567910, 245050
 Slice: A
 Site Area (Ha): 1.09
 Search Buffer (m): 1000

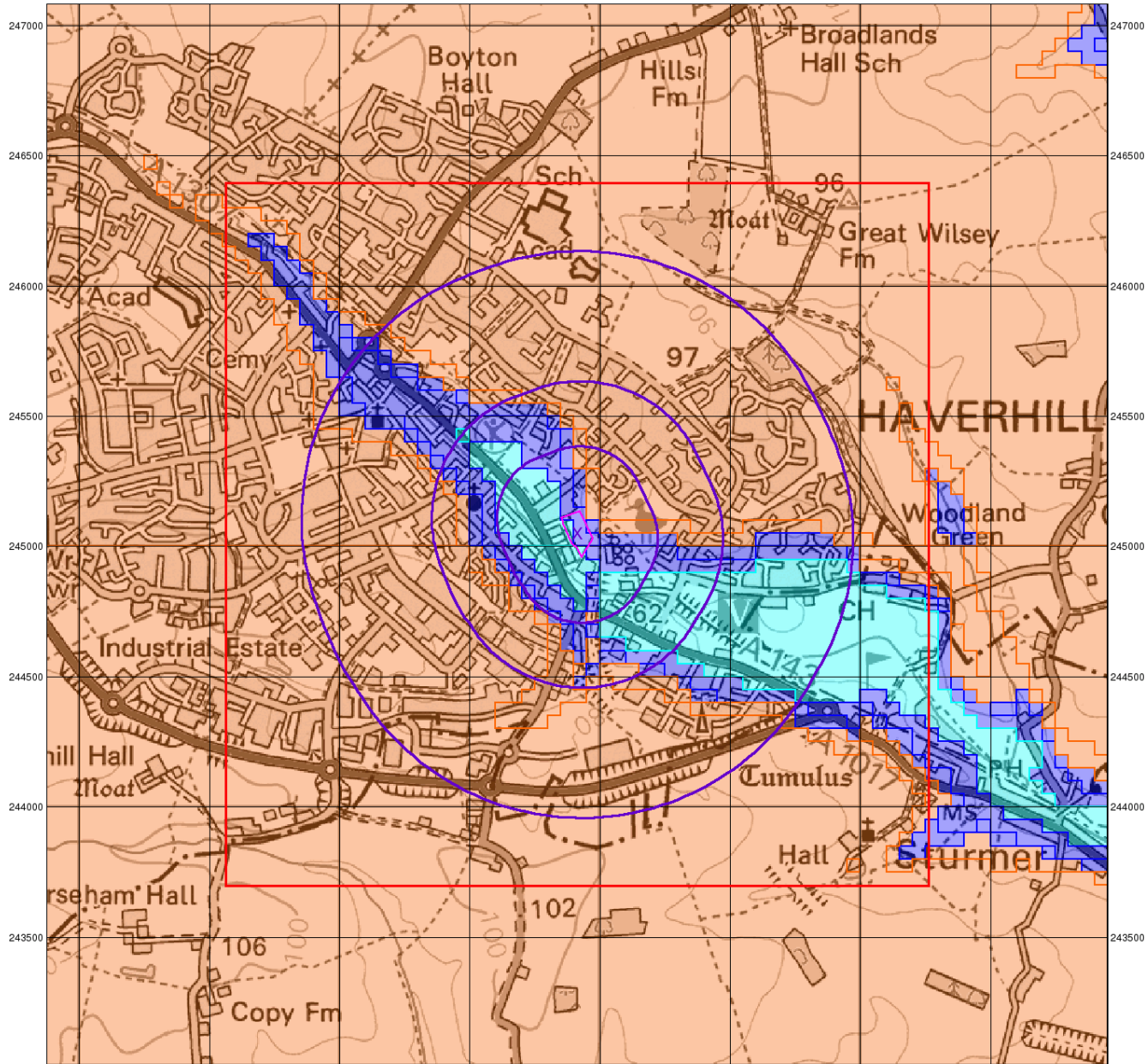
Site Details

Sterling, Stour Valley Road, HAVERHILL, CB9 0EP

Landmark
 INFORMATION GROUP

Tel: 0844 844 9952
 Fax: 0844 844 9951
 Web: www.envirocheck.co.uk

566000 566500 567000 567500 568000 568500 569000 569500



© Crown Copyright. All Rights Reserved. License Number 100022432.

0 1 km

Envirocheck®

LANDMARK INFORMATION GROUP®

BGS Flood GFS Data

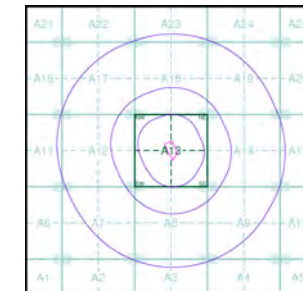
General

- Specified Site
- Specified Buffer(s)
- Bearing Reference Point
- Slice

Agency and Hydrological (Flood)

- Limited Potential for Groundwater Flooding to Occur
- Potential for Groundwater Flooding of Property Situated Below Ground Level
- Potential for Groundwater Flooding to Occur at Surface

Site Sensitivity Context Map - Slice A



Order Details

Order Number: 285715282_1_1
 Customer Ref: 6023.DS/TA
 National Grid Reference: 567910, 245050
 Slice: A
 Site Area (Ha): 1.09
 Search Buffer (m): 1000

Site Details

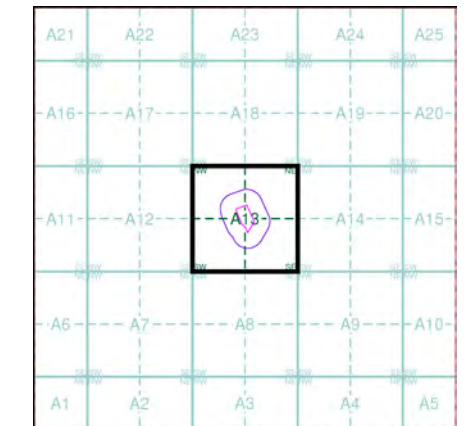
Sterling, Stour Valley Road, HAVERHILL, CB9 0EP

Landmark
 INFORMATION GROUP

Tel: 0844 844 9952
 Fax: 0844 844 9951
 Web: www.envirocheck.co.uk

- General**
- Specified Site
 - Specified Buffer(s)
 - Bearing Reference Point
 - Map ID
 - Several of Type at Location
 - Pylon
 - Overhead Transmission Line
- Agency and Hydrological**
- Contaminated Land Register Entry or Notice (Location)
 - Contaminated Land Register Entry or Notice
 - Discharge Consent
 - Enforcement or Prohibition Notice
 - Integrated Pollution Control
 - Integrated Pollution Prevention Control
 - Local Authority Integrated Pollution Prevention and Control
 - Local Authority Pollution Prevention and Control Enforcement
 - Local Authority Recorded Landfill Site
 - Pollution Incident to Controlled Waters
 - Prosecution Relating to Authorised Processes
 - Prosecution Relating to Controlled Waters
 - Registered Radioactive Substance
 - River Network or Water Feature
 - River Quality Sampling Point
 - Substantiated Pollution Incident Register
 - Water Abstraction
 - Water Industry Act Referral
- Waste**
- BGS Recorded Landfill Site (Location)
 - BGS Recorded Landfill Site
 - EA Historic Landfill (Buffered Point)
 - EA Historic Landfill (Polygon)
 - Integrated Pollution Control Registered Waste Site
 - Licensed Waste Management Facility (Landfill Boundary)
 - Licensed Waste Management Facility (Location)
 - Local Authority Recorded Landfill Site (Location)
 - Local Authority Recorded Landfill Site
 - Potentially Infilled Land (Non-water)
 - Potentially Infilled Land (Non-water)
 - Potentially Infilled Land (Water)
 - Potentially Infilled Land (Water)
 - Potentially Infilled Land (Water)
 - Registered Landfill Site
 - Registered Landfill Site (Location)
 - Registered Landfill Site (Point Buffered to 100m)
 - Registered Landfill Site (Point Buffered to 250m)
 - Registered Waste Transfer Site (Location)
 - Registered Waste Transfer Site
 - Registered Waste Treatment or Disposal Site (Location)
 - Registered Waste Treatment or Disposal Site
- Hazardous Substances**
- COMAH Site
 - Explosive Site
 - NIHHS Site
 - Planning Hazardous Substance Consent
 - Planning Hazardous Substance Enforcement
- Geological**
- BGS Recorded Mineral Site

Site Sensitivity Map - Segment A13

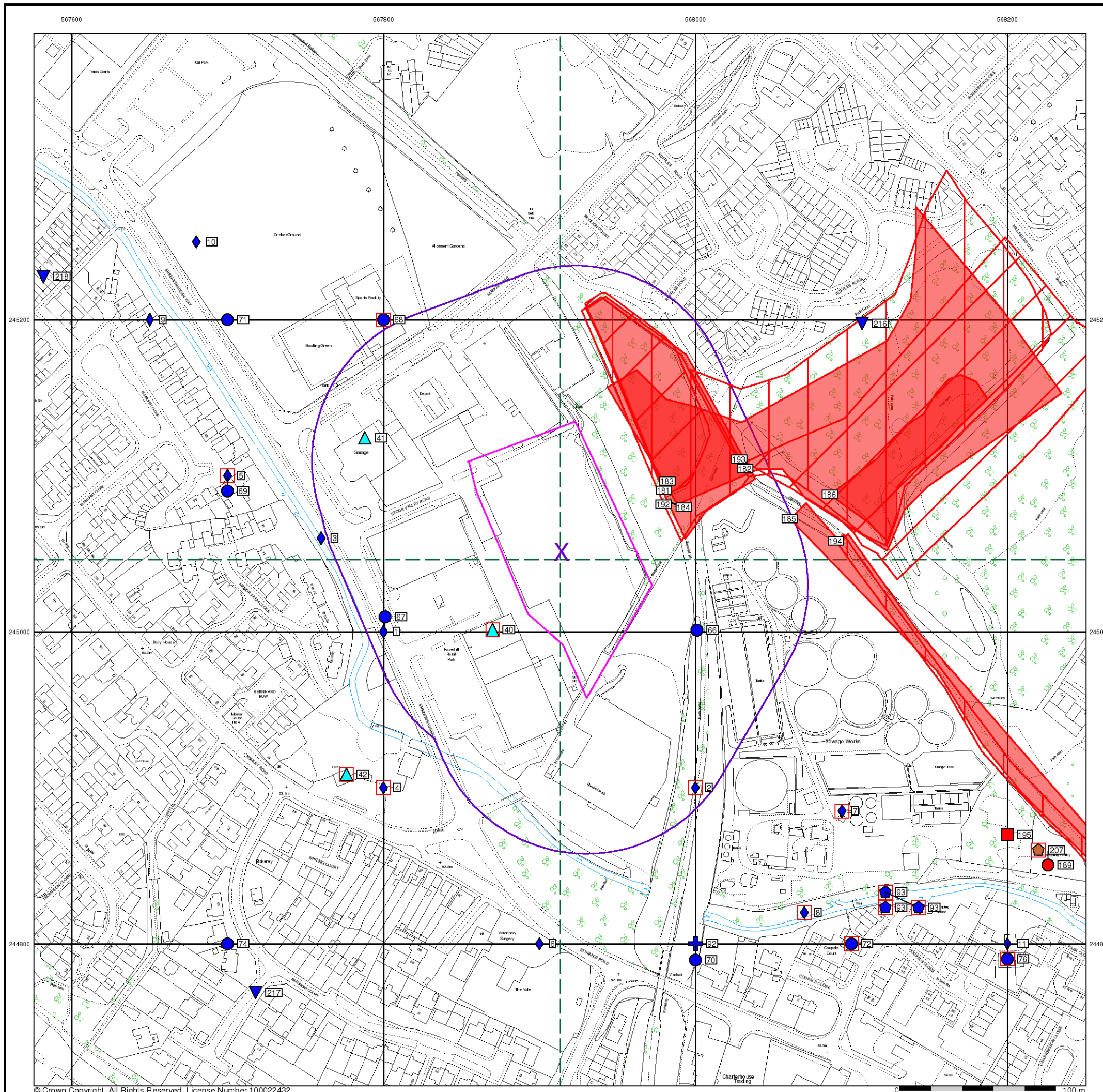


Order Details

Order Number: 285715282_1_1
 Customer Ref: 6023_DS/TA
 National Grid Reference: 567910, 245050
 Slice: A
 Site Area (Ha): 1.09
 Plot Buffer (m): 100

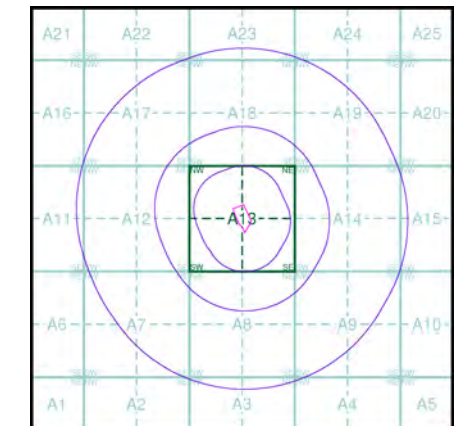
Site Details

Sterling, Stour Valley Road, HAVERHILL, CB9 0EP



- General**
- Specified Site
 - Specified Buffer(s)
 - Bearing Reference Point
 - Map ID
 - Several of Type at Location
- Agency and Hydrological**
- Contaminated Land Register Entry or Notice (Location)
 - Contaminated Land Register Entry or Notice
 - Discharge Consent
 - Enforcement or Prohibition Notice
 - Integrated Pollution Control
 - Integrated Pollution Prevention Control
 - Local Authority Integrated Pollution Prevention and Control
 - Local Authority Pollution Prevention and Control Enforcement
 - Local Authority Pollution Prevention and Control Enforcement
 - Pollution Incident to Controlled Waters
 - Prosecution Relating to Authorised Processes
 - Prosecution Relating to Controlled Waters
 - Registered Radioactive Substance
 - River Network or Water Feature
 - River Quality Sampling Point
 - Substantiated Pollution Incident Register
 - Water Abstraction
 - Water Industry Act Referral
- Hazardous Substances**
- COMAH Site
 - Explosive Site
 - NIHHS Site
 - Planning Hazardous Substance Consent
 - Planning Hazardous Substance Enforcement
 - BGS Recorded Mineral Site
- Waste**
- BGS Recorded Landfill Site (Location)
 - BGS Recorded Landfill Site
 - EA Historic Landfill (Buffered Point)
 - EA Historic Landfill (Polygon)
 - Integrated Pollution Control Registered Waste Site
 - Licensed Waste Management Facility (Landfill Boundary)
 - Licensed Waste Management Facility (Location)
 - Local Authority Recorded Landfill Site (Location)
 - Local Authority Recorded Landfill Site
 - Potentially Infilled Land (Non-water)
 - Potentially Infilled Land (Non-water)
 - Potentially Infilled Land (Non-water)
 - Potentially Infilled Land (Water)
 - Potentially Infilled Land (Water)
 - Potentially Infilled Land (Water)
 - Potentially Infilled Land (Water)
 - Registered Landfill Site (Location)
 - Registered Landfill Site (Point Buffered to 100m)
 - Registered Landfill Site (Point Buffered to 250m)
 - Registered Waste Transfer Site (Location)
 - Registered Waste Transfer Site
 - Registered Waste Treatment or Disposal Site (Location)
 - Registered Waste Treatment or Disposal Site

Site Sensitivity Map - Slice A

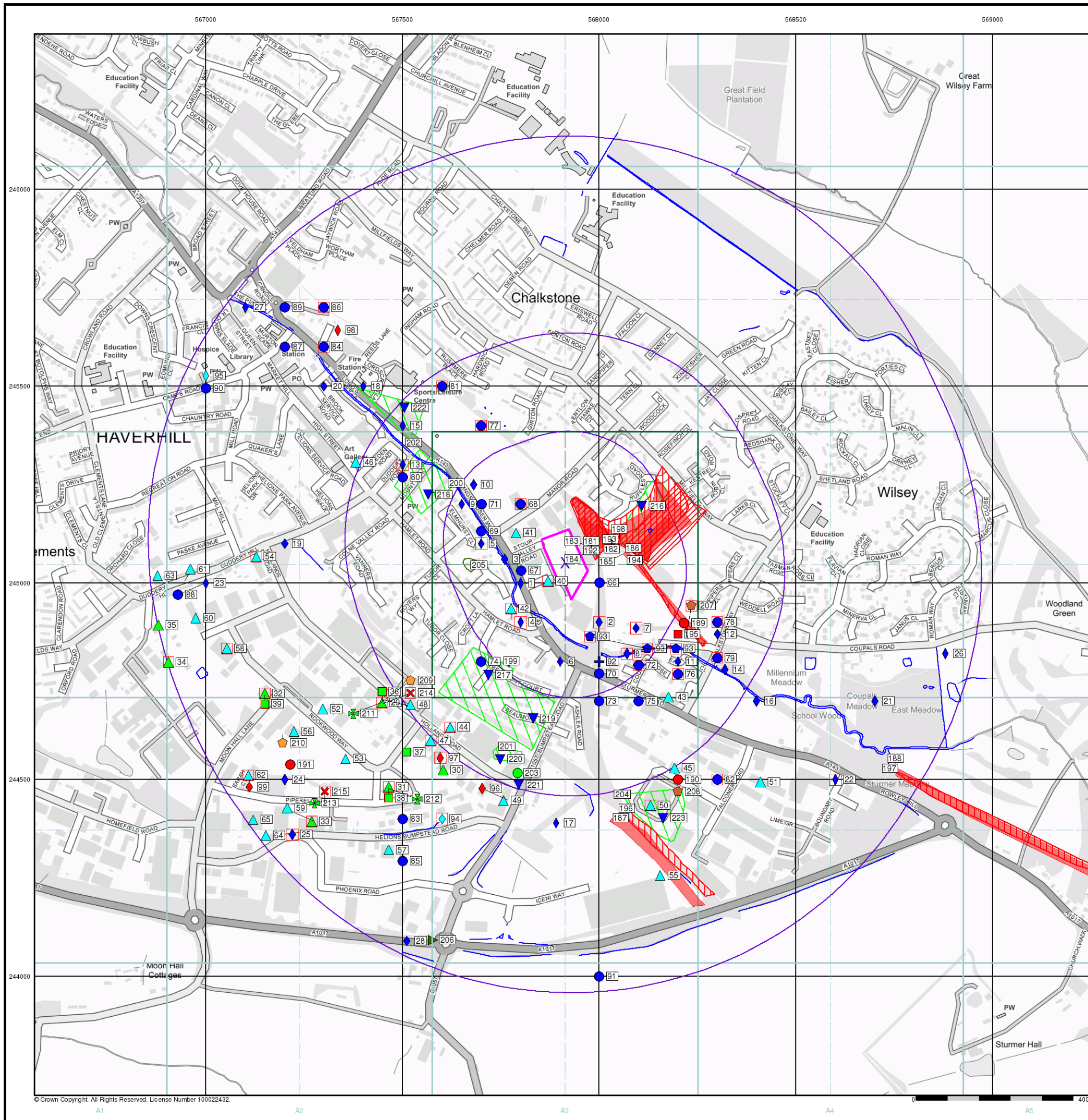


Order Details

Order Number: 285715282_1_1
 Customer Ref: 6023,DS/TA
 National Grid Reference: 567910, 245050
 Slice: A
 Site Area (Ha): 1.09
 Search Buffer (m): 1000

Site Details






Sterling, Stour Valley Road, HAVERHILL, CB9 0EP












© Crown Copyright. All Rights Reserved. License Number 100022432.

Industrial Land Use Map

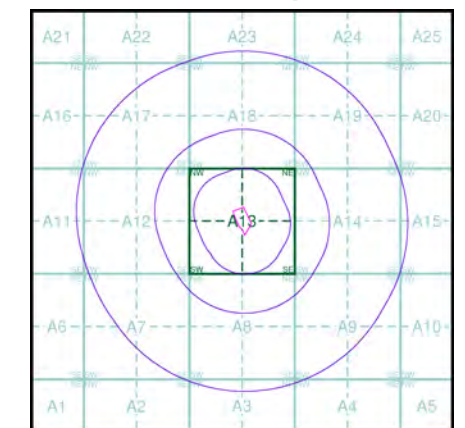
General

-  Specified Site
-  Specified Buffer(s)
-  Bearing Reference Point
-  Slice
-  Map ID

Industrial Land Use

-  Contemporary Trade Directory Entry
-  Fuel Station Entry
-  Gas Pipeline
-  Points of Interest - Commercial Services
-  Points of Interest - Education and Health
-  Points of Interest - Manufacturing and Production
-  Points of Interest - Public Infrastructure
-  Points of Interest - Recreational and Environmental
-  Underground Electrical Cables

Industrial Land Use Map - Slice A

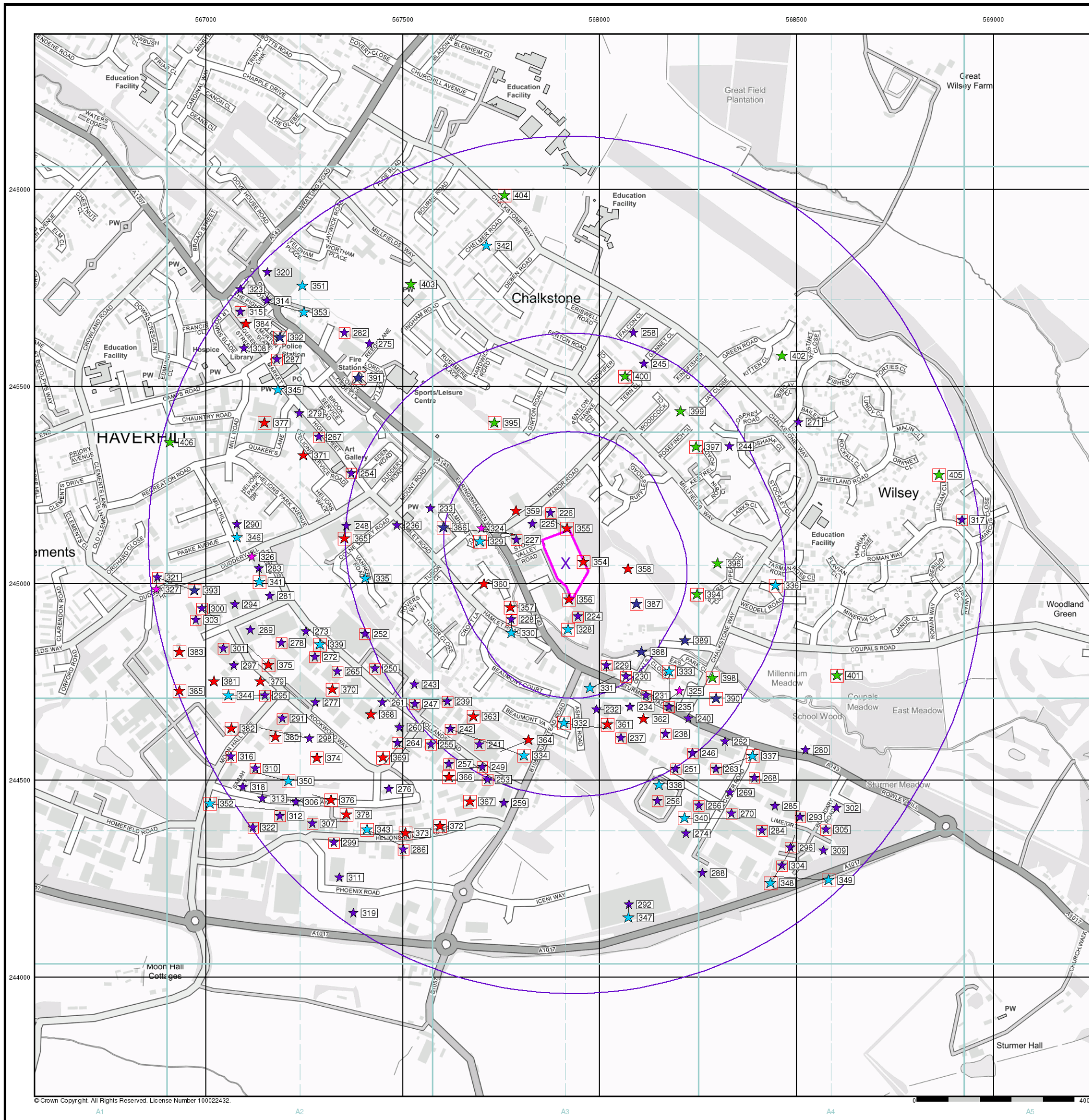


Order Details




Order Number: 285715282_1_1
 Customer Ref: 6023,DS/TA
 National Grid Reference: 567910, 245050
 Slice: A
 Site Area (Ha): 1.09
 Search Buffer (m): 1000

Site Details






Sterling, Stour Valley Road, HAVERHILL, CB9 0EP



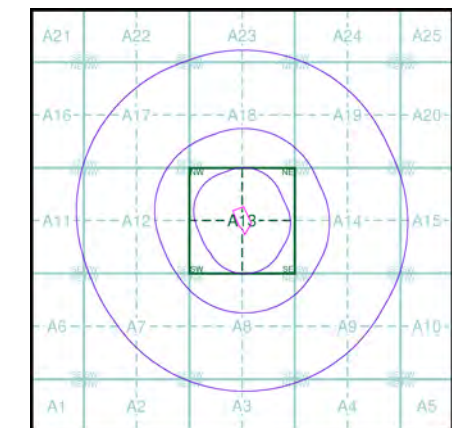
General

-  Specified Site
-  Specified Buffer(s)
-  Bearing Reference Point

Agency and Hydrological (Flood)

-  Extreme Flooding from Rivers or Sea without Defences (Zone 2)
-  Flooding from Rivers or Sea without Defences (Zone 3)
-  Area Benefiting from Flood Defence
-  Flood Water Storage Areas
-  Flood Defence

Flood Map - Slice A

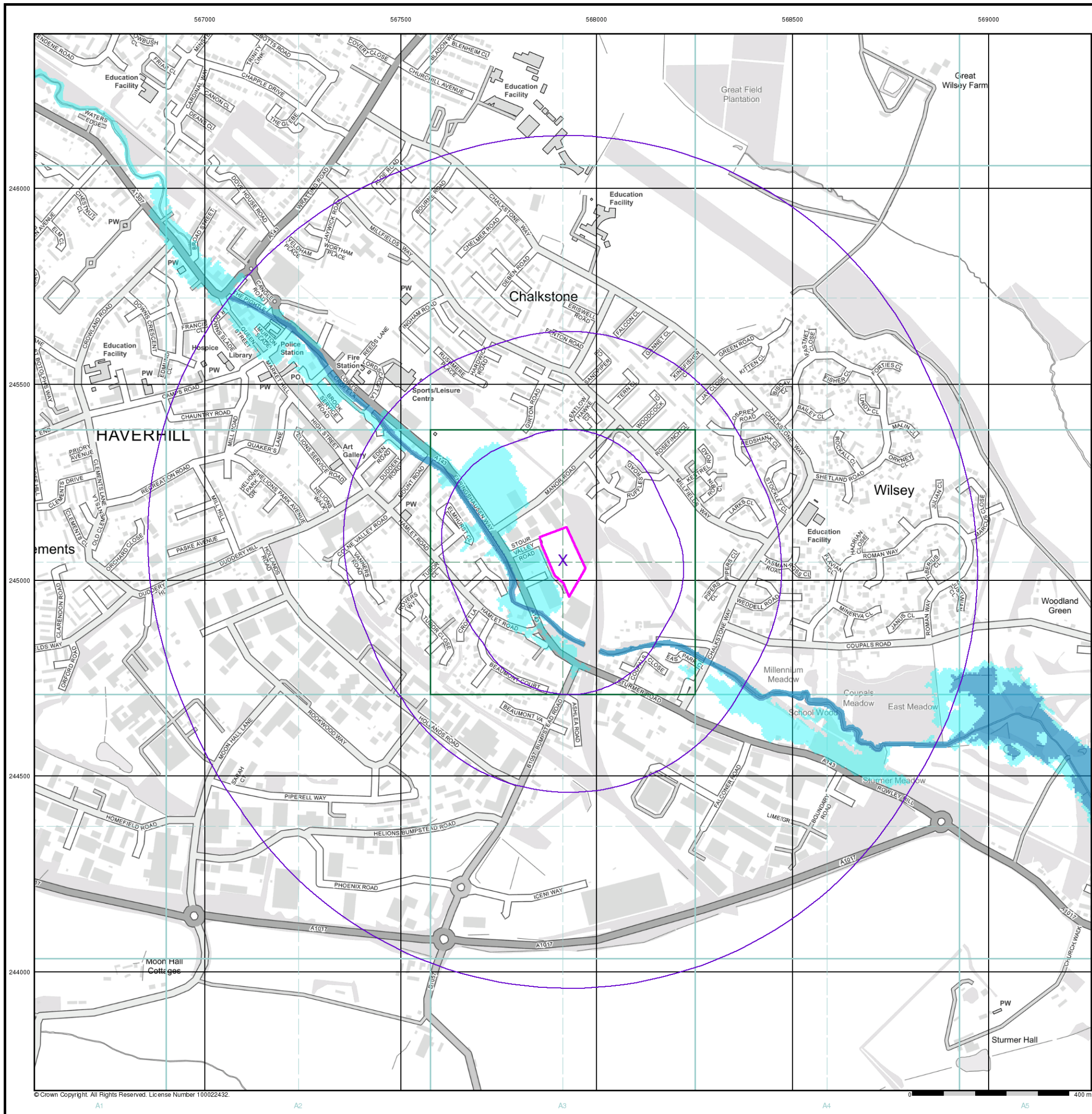


Order Details

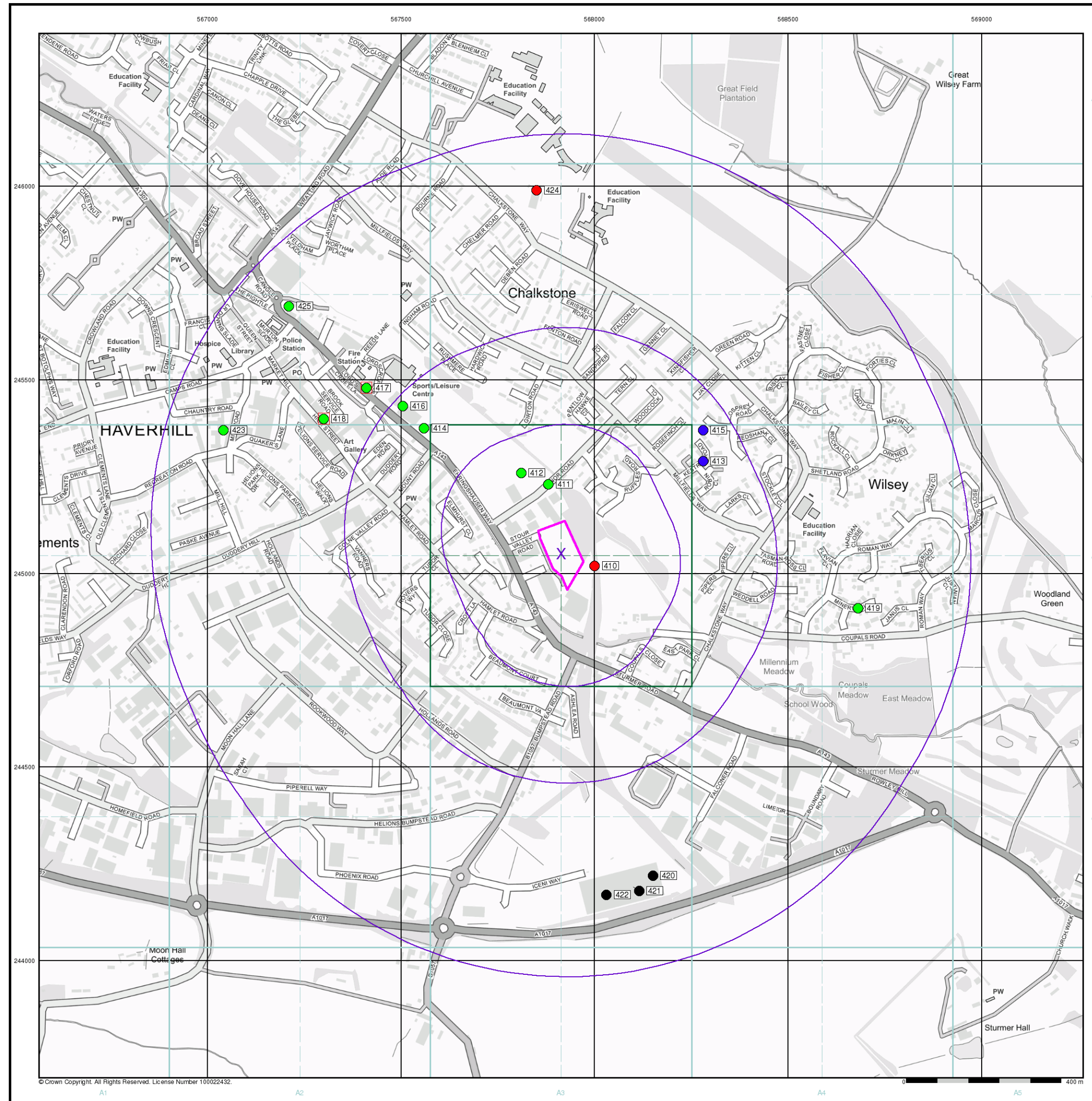
Order Number: 285715282_1_1
 Customer Ref: 6023,DS/TA
 National Grid Reference: 567910, 245050
 Slice: A
 Site Area (Ha): 1.09
 Search Buffer (m): 1000

Site Details

Sterling, Stour Valley Road, HAVERHILL, CB9 0EP



© Crown Copyright. All Rights Reserved. License Number 100022432.



General

- Specified Site
- Specified Buffer(s)
- Bearing Reference Point
- Map ID
- Several of Type at Location

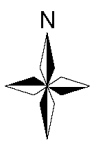
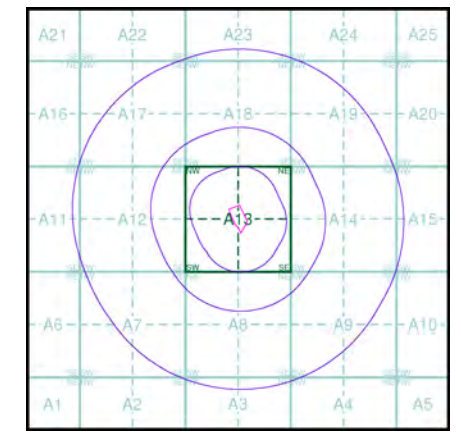
Agency and Hydrological (Boreholes)

- BGS Borehole Depth 0 - 10m
- BGS Borehole Depth 10 - 30m
- BGS Borehole Depth 30m +
- Confidential
- Other

For Borehole information please refer to the Borehole .csv file which accompanied this slice.

A copy of the BGS Borehole Ordering Form is available to download from the Support section of www.envirocheck.co.uk.

Borehole Map - Slice A

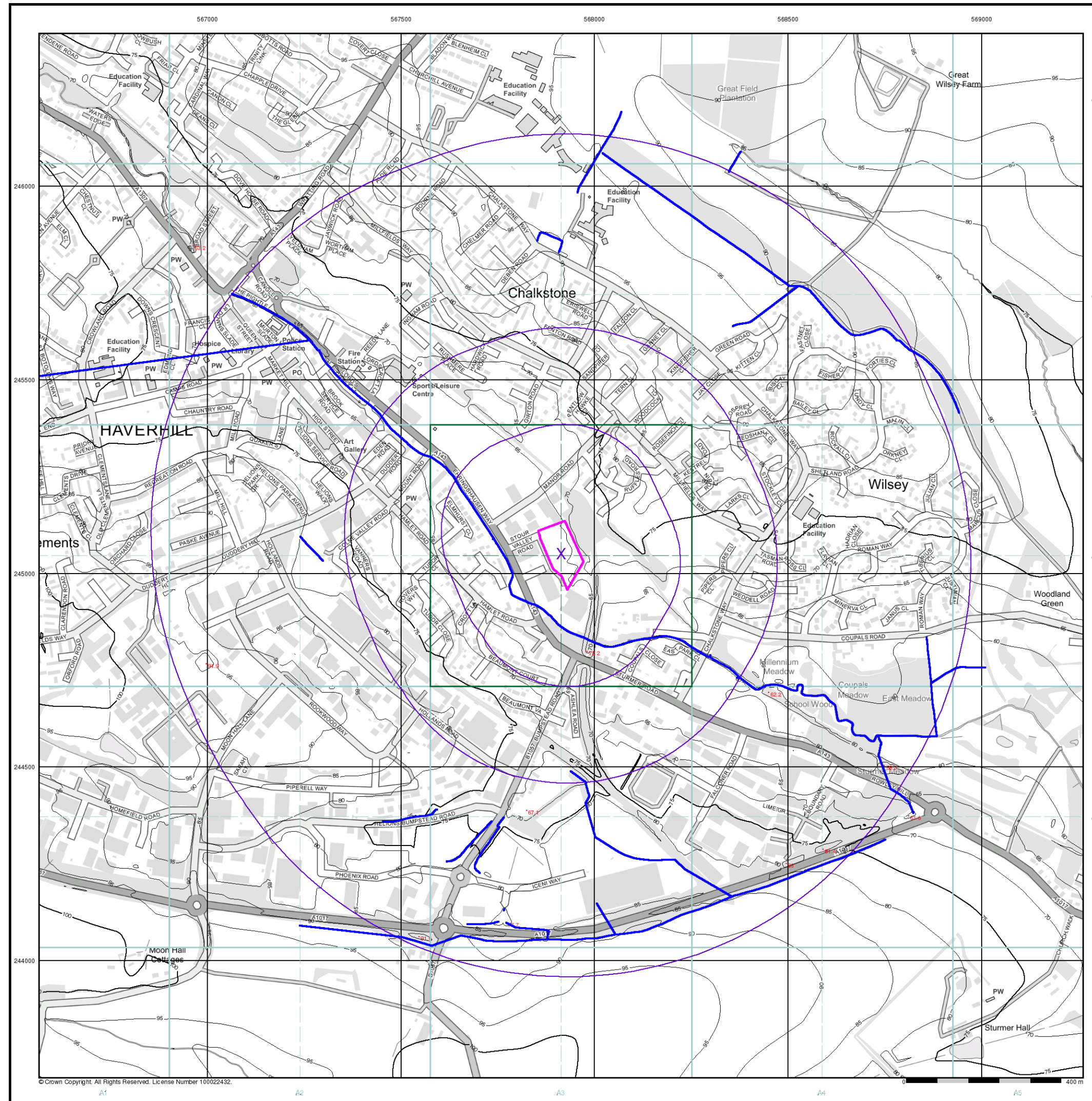


Order Details

Order Number: 285715282_1_1
 Customer Ref: 6023,DS/TA
 National Grid Reference: 567910, 245050
 Slice: A
 Site Area (Ha): 1.09
 Search Buffer (m): 1000

Site Details

Sterling, Stour Valley Road, HAVERHILL, CB9 0EP



General

- Specified Site
- Specified Buffer(s)
- Bearing Reference Point

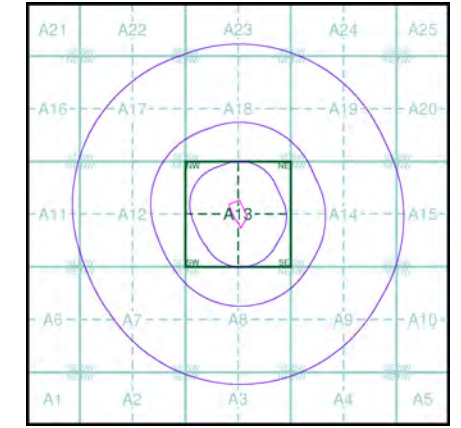
OS Water Network Data

- | | |
|--------------|-------------------------|
| Canal | Drain |
| Reservoir | Other |
| Foreshore | Lake |
| Marsh | Transfer |
| Tidal River | Lock Or Flight Of Locks |
| Inland River | Sea |

Contours (height in meters)

- Standard Contour
- Master Contour
- Spot Height
- | | | |
|--|-----|-----------------|
| | MLW | Mean Low Water |
| | MHW | Mean High Water |

OS Water Network Map - Slice A

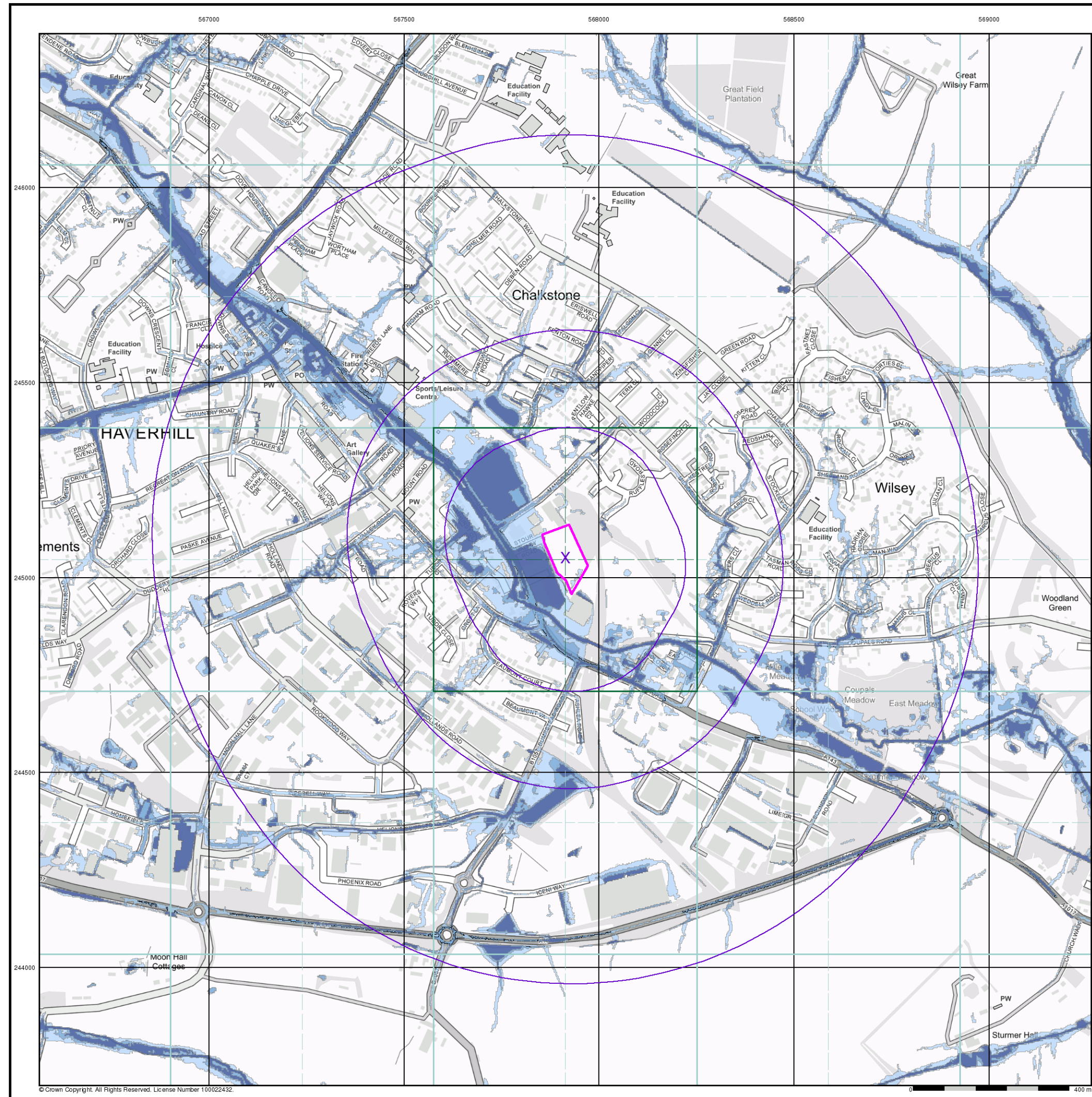


Order Details

Order Number: 285715282_1_1
 Customer Ref: 6023,DS/TA
 National Grid Reference: 567910, 245050
 Slice: A
 Site Area (Ha): 1.09
 Search Buffer (m): 1000

Site Details

Sterling, Stour Valley Road, HAVERHILL, CB9 0EP

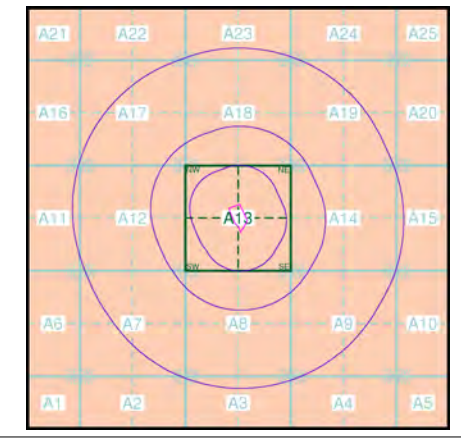


- General**
- Specified Site
 - Specified Buffer(s)
 - Bearing Reference Point

- Risk of Flooding from Surface Water**
- High - 30 Year Return
 - Medium - 100 Year Return
 - Low - 1000 Year Return

- Suitability**
- See the suitability map below
- National to county
 - County to town
 - Town to street
 - Street to parcels of land
 - Property

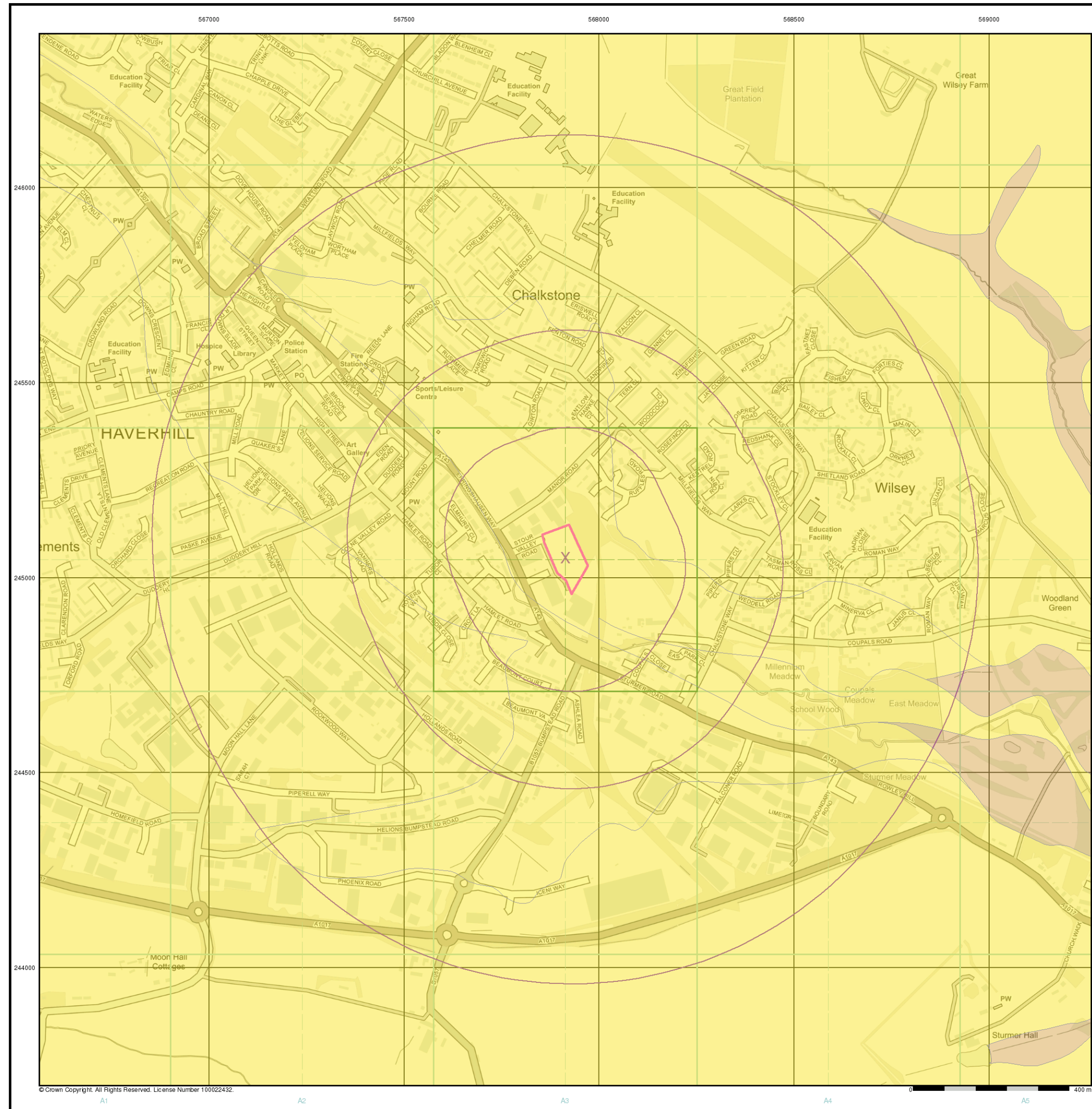
EANRW Suitability Map - Slice A



Order Details

Order Number: 285715282_1_1
 Customer Ref: 6023,DS/TA
 National Grid Reference: 567910, 245050
 Slice: A
 Site Area (Ha): 1.09
 Search Buffer (m): 1000

Site Details
 Sterling, Stour Valley Road, HAVERHILL, CB9 0EP

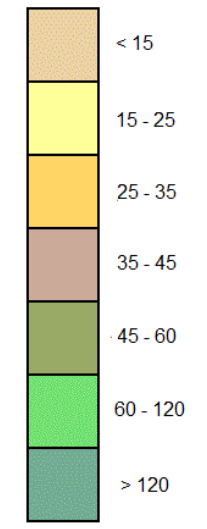


General

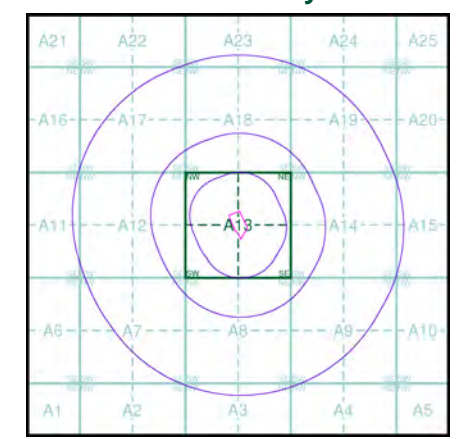
- Specified Site
- Specified Buffer(s)
- X Bearing Reference Point

Estimated Soil Chemistry Arsenic

Arsenic Concentrations mg/kg



Estimated Soil Chemistry Arsenic - Slice A

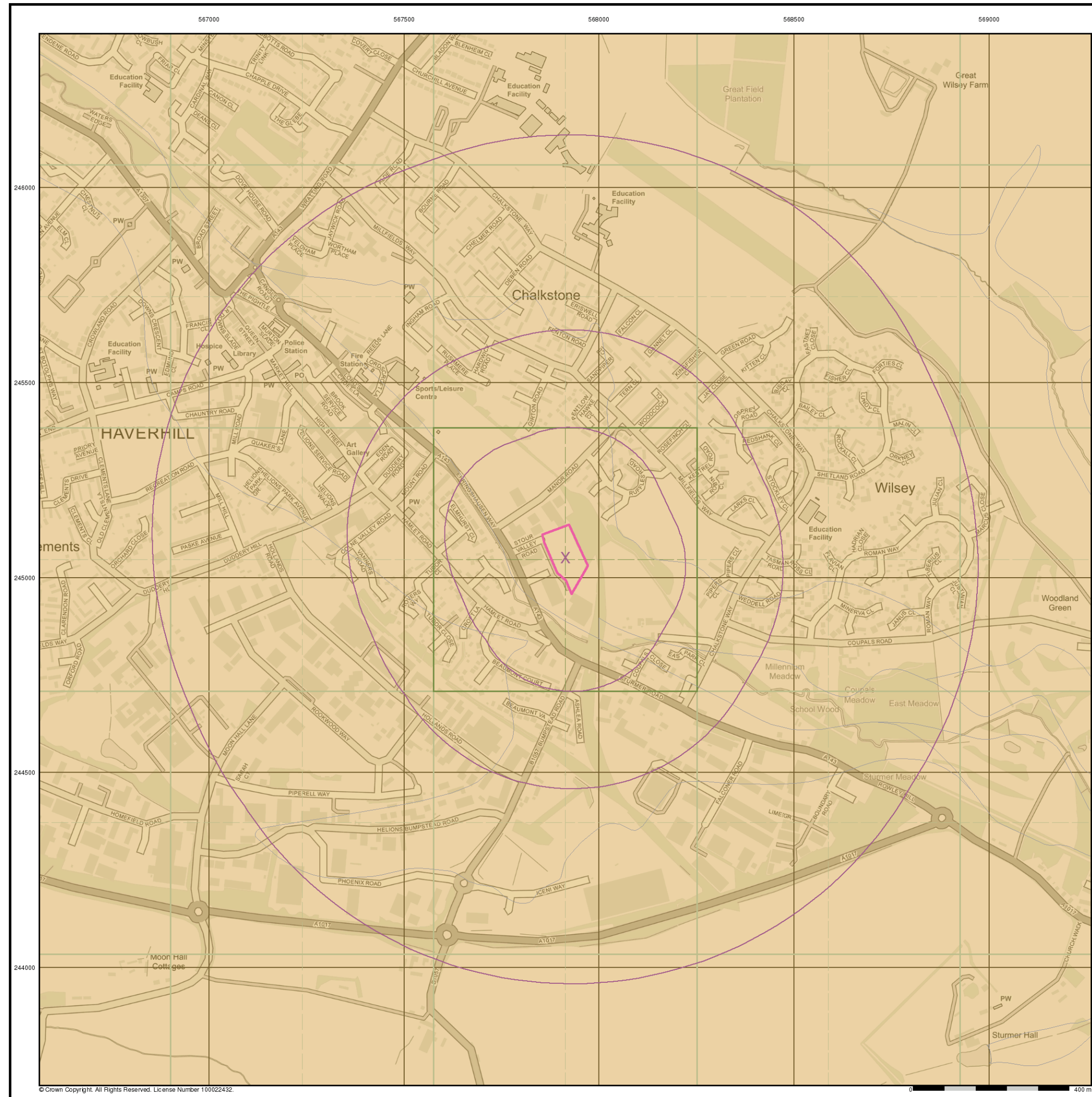


Order Details

Order Details: 285715282_1_1
 Customer Ref: 6023,DS/TA
 National Grid Reference: 567910, 245050
 Slice: A
 Site Area (Ha): 1.09
 Search Buffer (m): 1000

Site Details

Sterling, Stour Valley Road, HAVERHILL, CB9 0EP

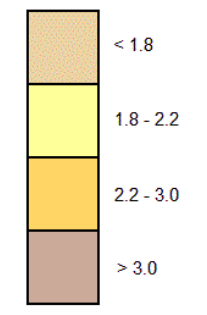


General

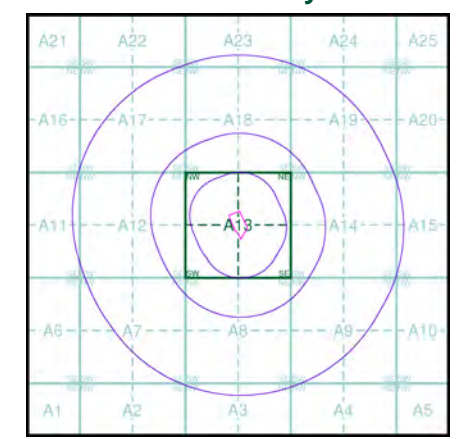
- Specified Site
- Specified Buffer(s)
- X Bearing Reference Point

Estimated Soil Chemistry Cadmium

Cadmium Concentrations mg/kg



Estimated Soil Chemistry Cadmium - Slice A



Order Details

Order Details: 285715282_1_1
 Customer Ref: 6023,DS/TA
 National Grid Reference: 567910, 245050
 Slice: A
 Site Area (Ha): 1.09
 Search Buffer (m): 1000

Site Details

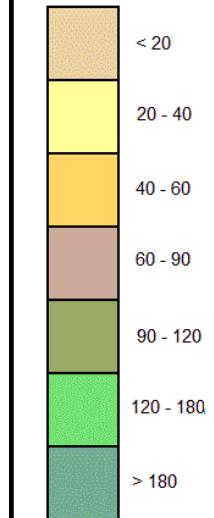
Sterling, Stour Valley Road, HAVERHILL, CB9 0EP

General

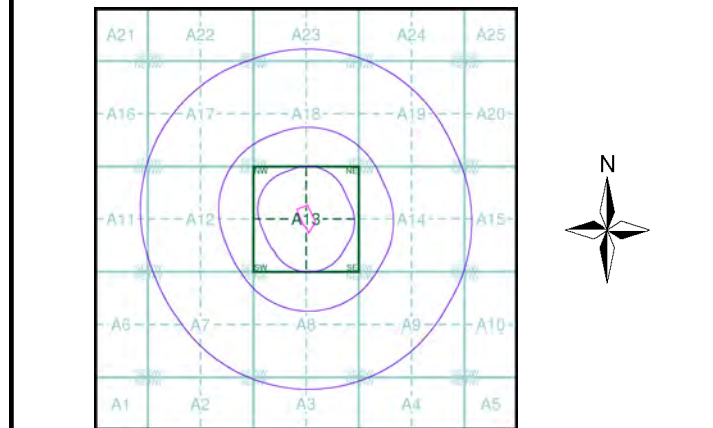
- Specified Site
- Specified Buffer(s)
- X Bearing Reference Point

Estimated Soil Chemistry Chromium

Chromium Concentrations mg/kg



Estimated Soil Chemistry Chromium - Slice A

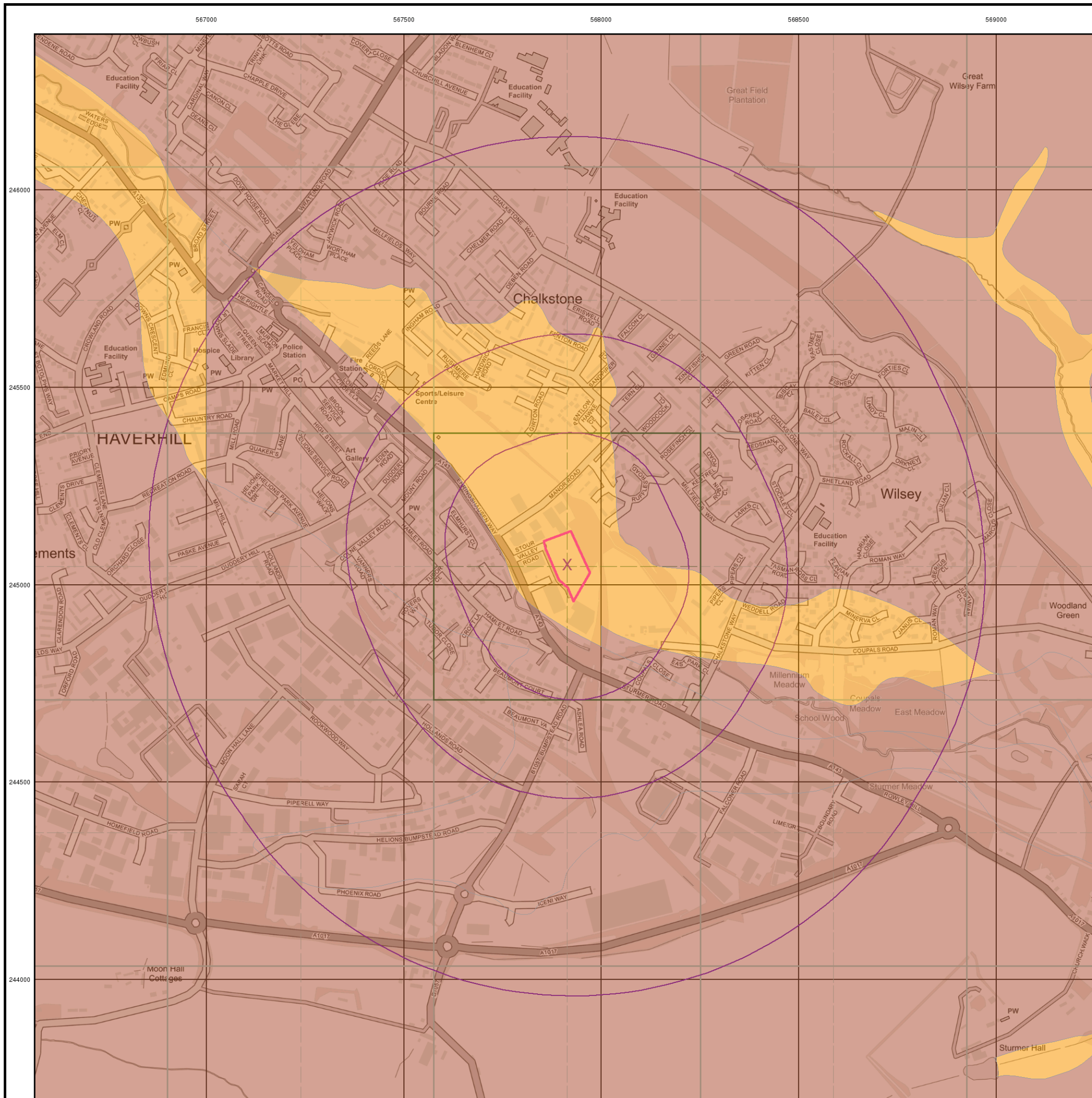


Order Details

Order Details: 285715282_1_1
 Customer Ref: 6023,DS/TA
 National Grid Reference: 567910, 245050
 Slice: A
 Site Area (Ha): 1.09
 Search Buffer (m): 1000

Site Details

Sterling, Stour Valley Road, HAVERHILL, CB9 0EP

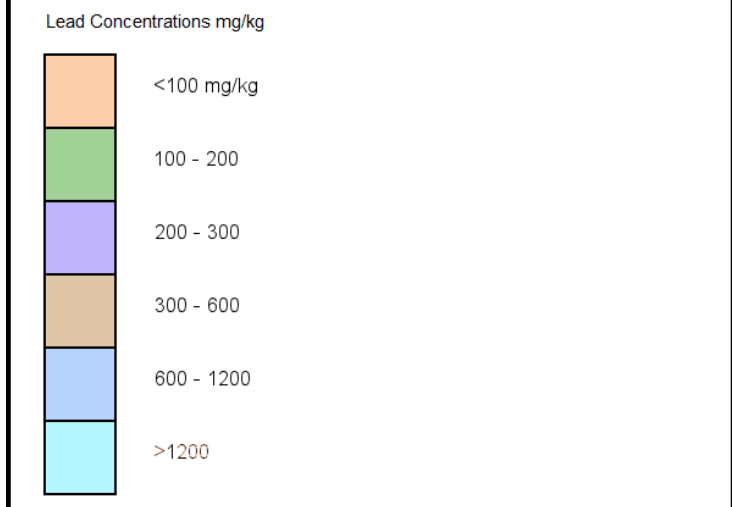




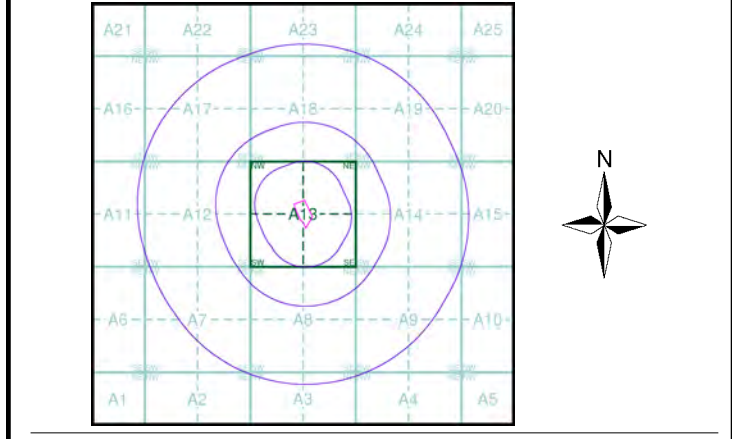
General

■ Specified Site
 ○ Specified Buffer(s)
 X Bearing Reference Point

Estimated Soil Chemistry Lead



Estimated Soil Chemistry Lead - Slice A



Order Details

Order Details: 285715282_1_1
 Customer Ref: 6023,DS/TA
 National Grid Reference: 567910, 245050
 Slice: A
 Site Area (Ha): 1.09
 Search Buffer (m): 1000

Site Details

Sterling, Stour Valley Road, HAVERHILL, CB9 0EP