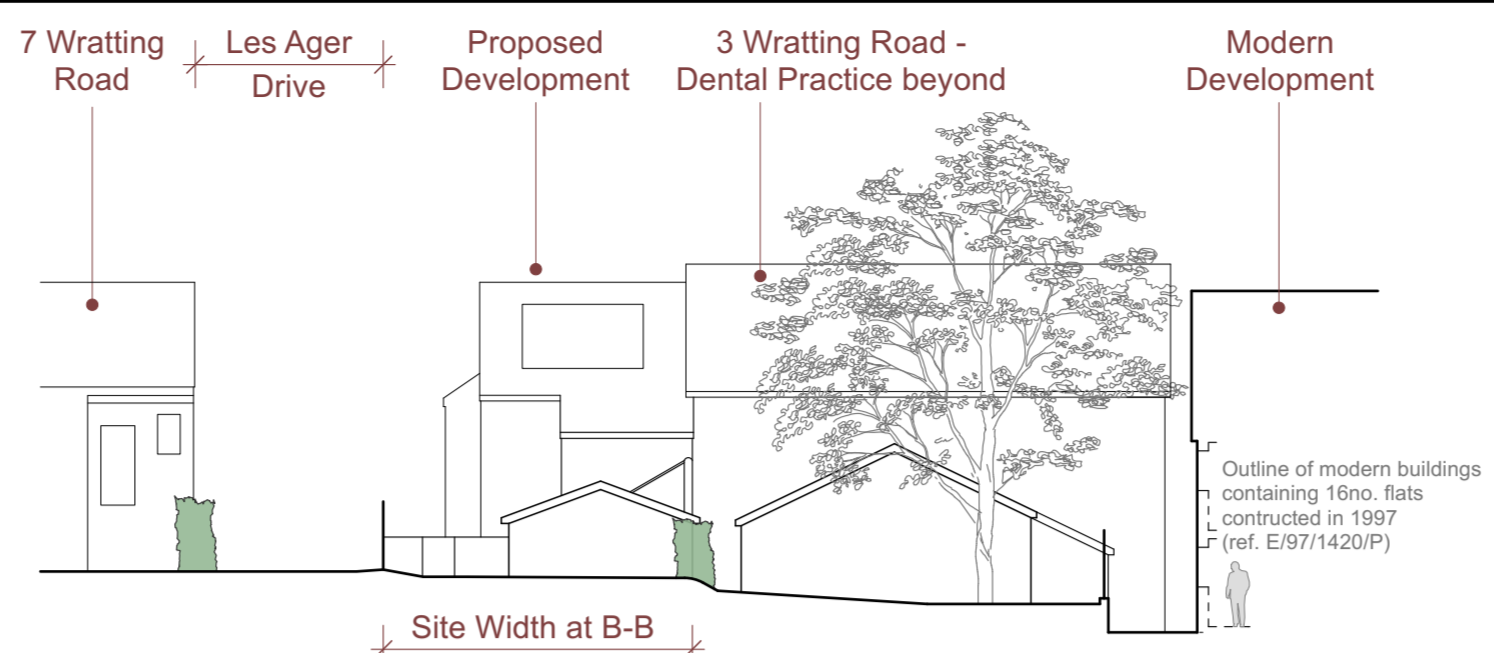
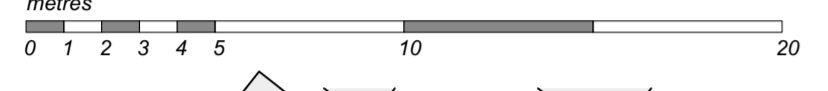
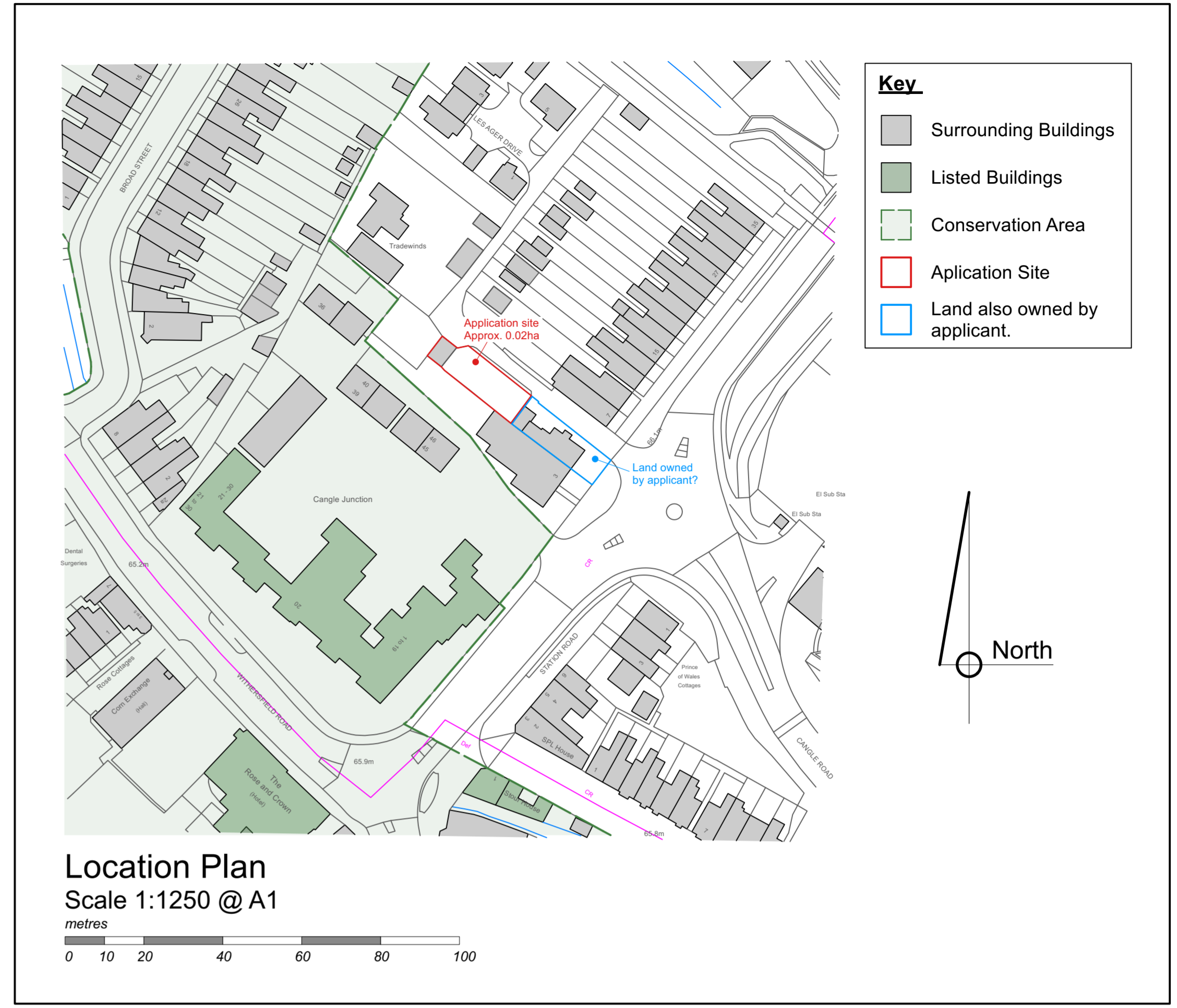


Site Section A - A  
Scale 1:200 @ A1



Site Section B - B  
Scale 1:200 @ A1



Location Plan  
Scale 1:1250 @ A1

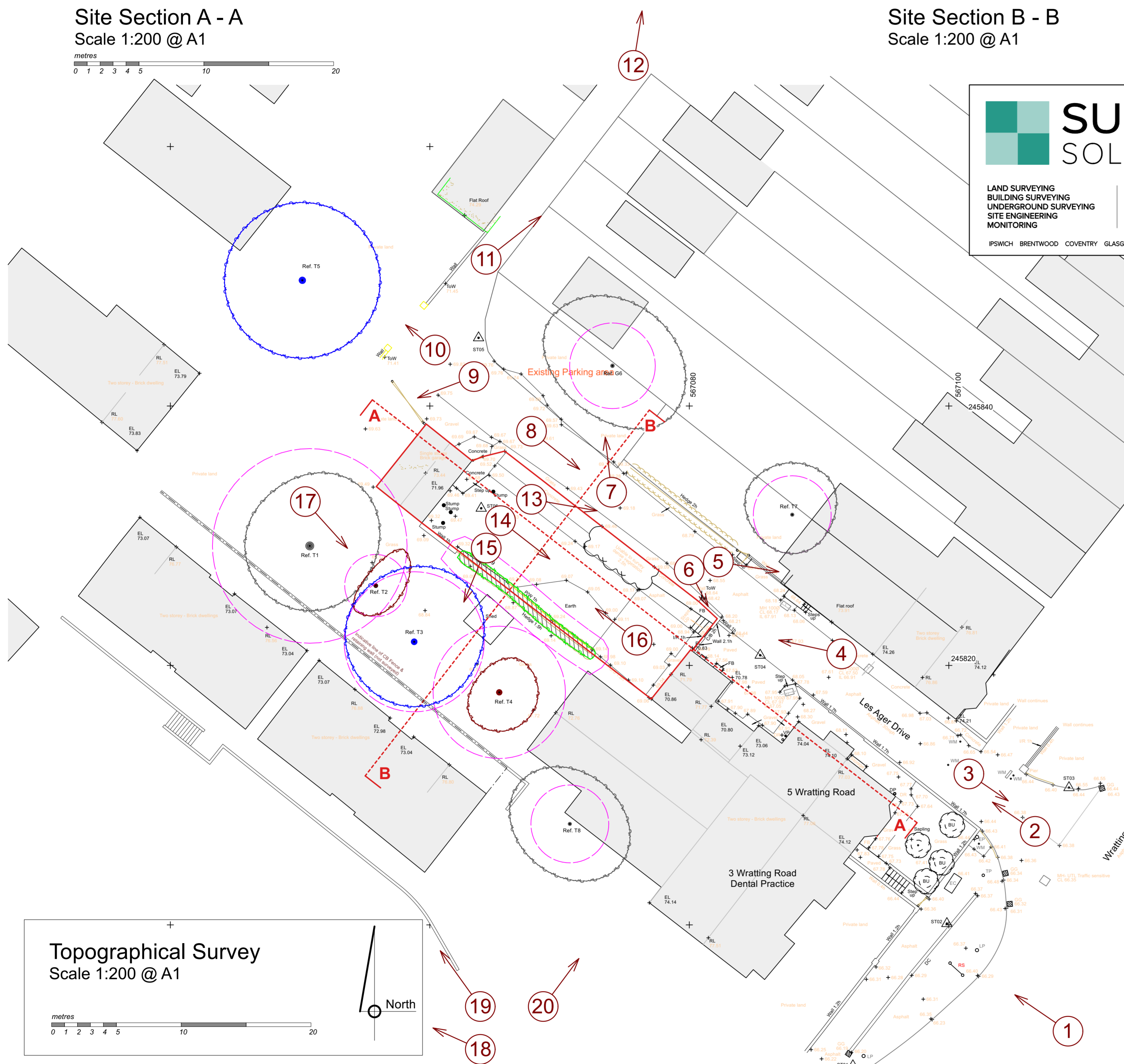


**SURVEY SOLUTIONS**

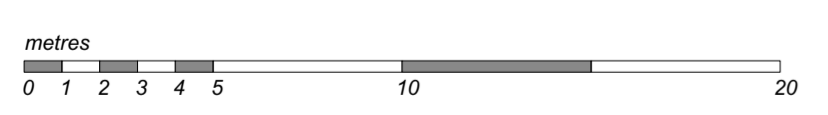
LAND SURVEYING  
BUILDING SURVEYING  
UNDERGROUND SURVEYING  
SITE ENGINEERING  
MONITORING

0845 040 5969  
survey-solutions.co.uk

IPSWICH BRENTWOOD COVENTRY GLASGOW NORWICH NOTTINGHAM YEOVIL



Topographical Survey  
Scale 1:200 @ A1



Revisions		Revisions	
<b>A</b>	Section updated	11.10.22	
<b>B</b>	Tree Survey added.	03.01.23	
<b>C</b>	Final amendments for Planning Application	23.02.23	

**J.A.P. Architects**

Market Hill, Clare, Suffolk CO10 8NN

T: 01787 279490  
E: enquiries@japarchitects.co.uk  
W: www.japarchitects.co.uk

**J.A.P. Architects**

RIBA

Project: **Site to the rear of 5 Wrattling Road, Haverhill**

Title: Location Plan, Topographical Survey & Site Sections

Scale: 1:200/1250 @ A1 Date: February 2022 Revisions:

Drawing No. **21040-01**

A	B	C
---	---	---