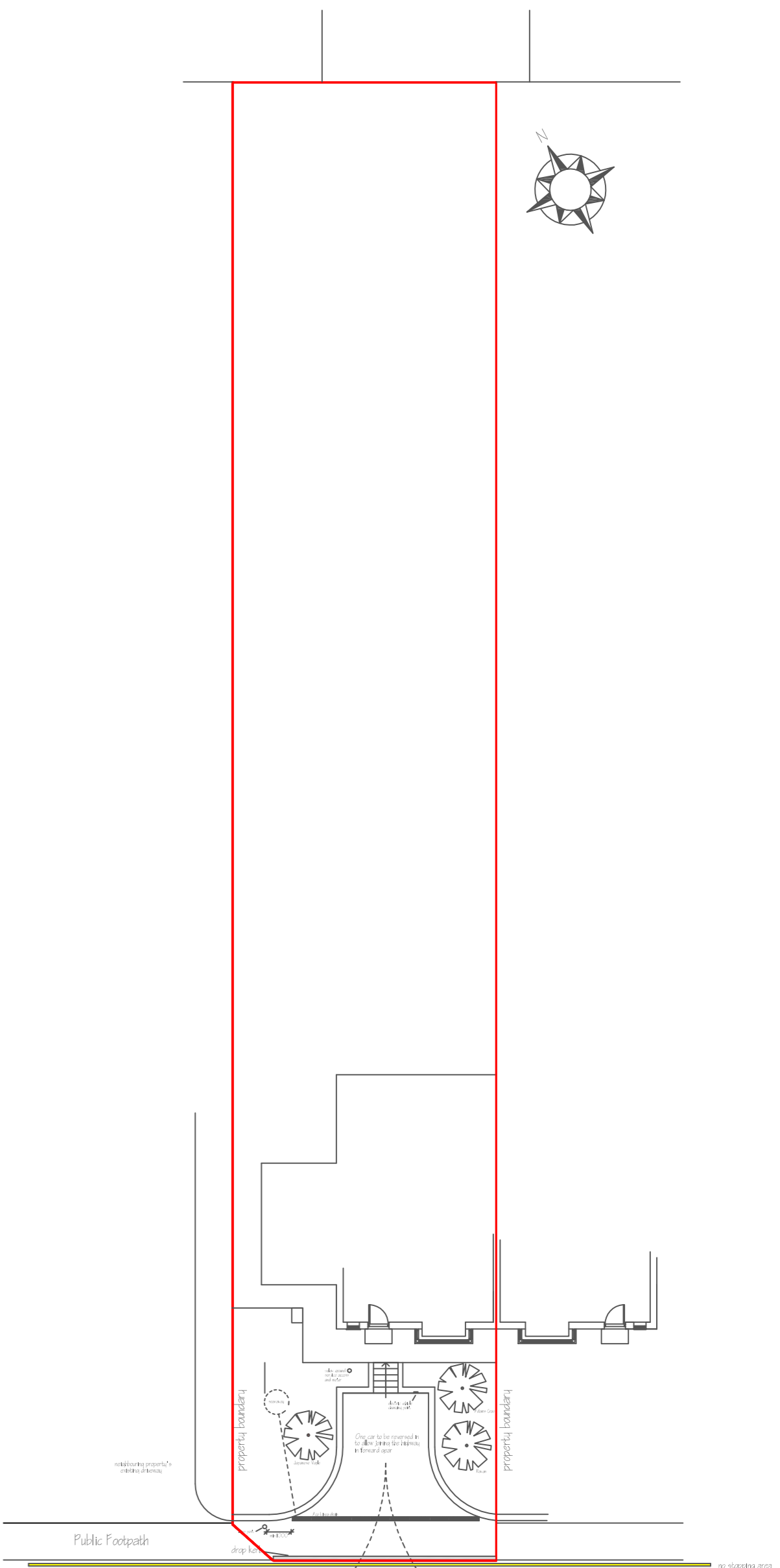
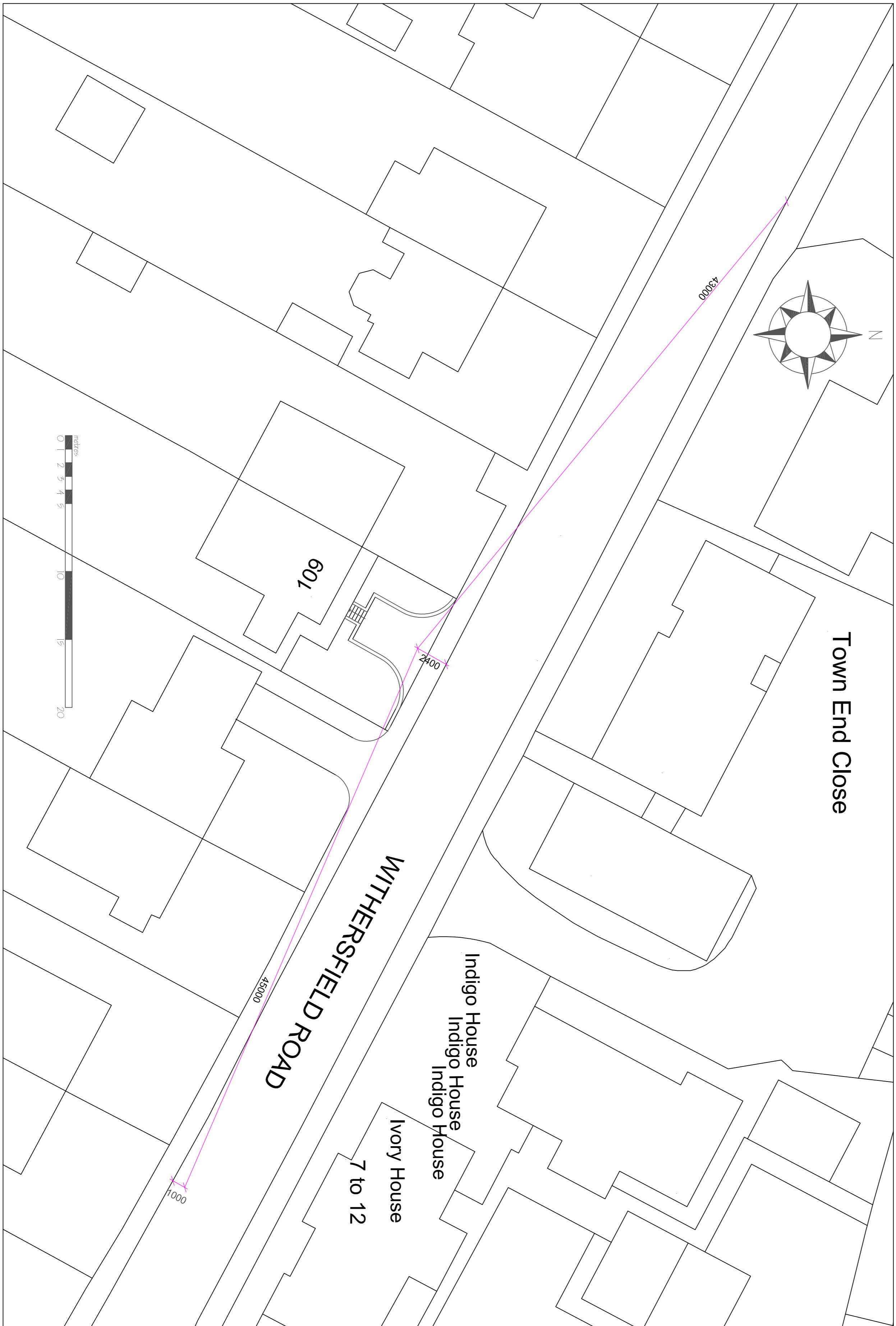


Withersfield Road Public Highway
 Site plan as existing Scale 1:200
 metres
 0 1 2 3 4 5 10 15 20




Withersfield Road Public Highway
 Site plan as proposed Scale 1:200
 metres
 0 1 2 3 4 5 10 15 20



© Crown Copyright and database rights 2023 OS Licence no. 100051661

Visibility Splays Scale 1:200



© Crown Copyright and database rights 2023 OS Licence no. 100051661
 Location plan Scale 1:1250

Michael Sale M.R.I.C.S., F.C.I.O.B.,
 Architectural Surveyors
 16 Dane Close, Kedington,
 Haverhill, Suffolk, CB9 7NX
 Telephone: 01440 702106
 Fax: 08707 065471
 email: info@michaelsale.co.uk
 website: www.michaelsale.co.uk
 Proposed new vehicular access
 at
 109 Withersfield Road,
 Haverhill,
 Suffolk,
 CB9 9HG
 For Mr T. Chapps

Drawing No: 9237 / 24 / 3
 Scale: 1:200 & 1:1250
 Drawn By: Nicola Sale
 Checked By: Michael Sale
 Date: February 2024