

**CATEGORY AND DEFINITION**






| Trees unsuitable for retention       |  |
|--------------------------------------|--|
| Category U                           | Those in such condition that they cannot realistically be retained as living trees in the current land use for longer than 10 years    |
| Trees to be considered for retention |  |
| Category A                           | Trees of high quality with an estimated remaining life expectancy of at least 40 years   |
| Category B                           | Trees of moderate quality with an estimated remaining life expectancy of at least 20 years   |
| Category C                           | Trees of low quality with an estimated remaining life expectancy of at least 10 years, or young trees with a stem diameter below 150mm |

**NOTE:**

Hayden's Arboricultural Consultants were provided with a Topographical Survey but these do not always show the positions of all the trees/features on site. The locations of any additional features have been fixed using GPS. As such the position of the trees/landscape features should not be taken as exact but gives a fair distribution of their locations on site.



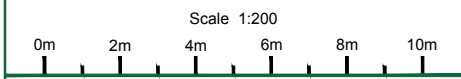
**LEGEND**

-  Existing Tree/Feature BS 5837:2012 Category C
-  Line of Root Protection Area (RPA) - calculated following guidelines set in BS 5837:2012
-  Existing Tree/Feature to be removed for development BS 5837:2012 Category C
-  Additional feature which doesn't meet BS 5837:2012 categorisation to be removed for development
-  Line of proposed temporary protective barrier

|          |       |   |
|----------|-------|---|
| 13/09/23 | KFJ   | Based on Paul Mitchell + Co Existing Site Plan & Location Plan: 1258/01 and Proposed Roof Plan: 1311/03 |
| Rev:     | Date: | By:   |
|          |       | Revision:   |

The position, condition, and dimensions of the trees are based on a site survey undertaken on 03/06/2021

"The original of this drawing was produced in colour - a monochrome copy should not be relied upon"



© HAYDEN'S 2023  
 5 Moseleys Farm Business Centre,  
 Fornham All Saints,  
 Bury St Edmunds,  
 Suffolk, IP28 6JY.  
 Head Office: 01284 765391  
 Southern Office: 01722 657423  
 www.treesurveys.co.uk  
 Email: info@treesurveys.co.uk

|         |                    |                |          |
|---------|--------------------|----------------|----------|
| Client: | Paul Mitchell & Co | Drawing Title: | TS & AIA |
|---------|--------------------|----------------|----------|

Site: Land off York Road, Rear of Rose Bank, Haverhill, Suffolk, CB9 9AG

|        |            |             |     |                  |   |
|--------|------------|-------------|-----|------------------|---|
| Date:  | 13/09/2023 | Drawn By:   | KFJ | Client File Ref: | ClitPro10473-D-AIA - Land off York Road Haverhill.dwg |
| Scale: | 1:200      | Checked By: | SHO | Drawing No.:     | 10473-D-AIA   |
|        |            |             |     | Rev.:            | -   |