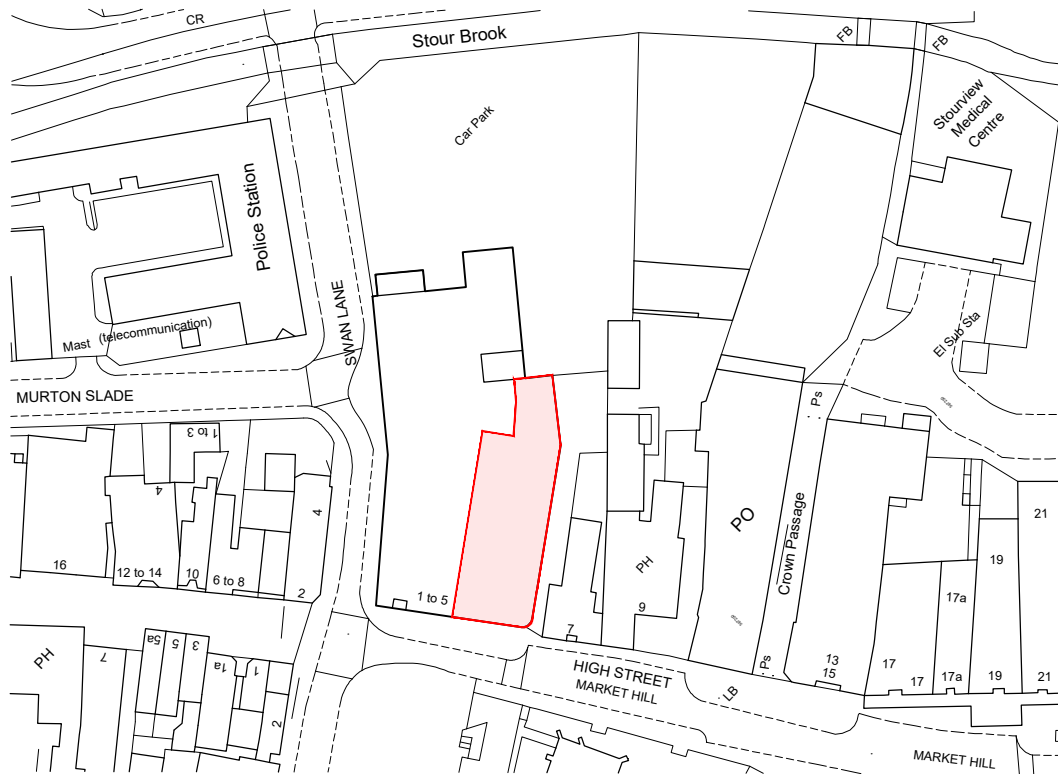


Notes

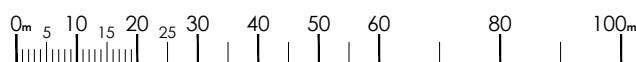
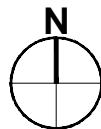
- 1- This drawing is copyright and the property of FPGL and must not be copied in whole or part without their prior written permission.
- 2- This drawing is indicative only and must not be scaled. Layout and dimensions provided are to be verified on site.
- 3- Drawings are to be used for Planning permission only.



Ordnance Survey, (c) Crown Copyright 2021. All rights reserved. Licence number 100022432

Location Plan

Scale 1:1250 @ A1



Scale 1:1250

Rev	By	Notes	Date
 Fairhome PROPERTY DEVELOPMENTS LTD <small>Fairhome Group, Quays Reach, 16 Carolina Way, Manchester, M50 2ZY T: 0330 3909500 W: www.fairhomegroup.co.uk</small>			
Project 1-3 High Street, Haverhill, St Edmundsury CB9 8AA			
Title Location Plan			
Drawn By TS Checked -- Approved -- Date August 2021 Paper Size A4			
DWG Number FP28675-A-001		Revision PL1	