

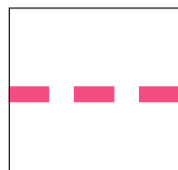

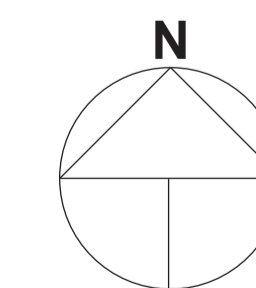


-  Site Boundary
-  Existing Public Rights of Way
-  Proposed Public Rights of Way within the Site
-  Potential connections beyond the Site boundary

All footpaths are 2.0m wide with a combined footway/cycleway at 3.0m.

Notes:
 5055-ES-05 Revision D: April 2016
 5055-ES-05 Revision C: April 2016
 5055-ES-05 Revision B: September 2015
 5055-ES-05 Revision A: August 2015
 Drawing number changed: August 2015
 5055-L-105 Revision B: July 2015
 5055-L-105 Revision A: April 2015



\\fpcr\p05\Projects\5055-ES-05\Drawings\UN\FOR\Farrington\5055-ES-05-PR-01-16.rvt