






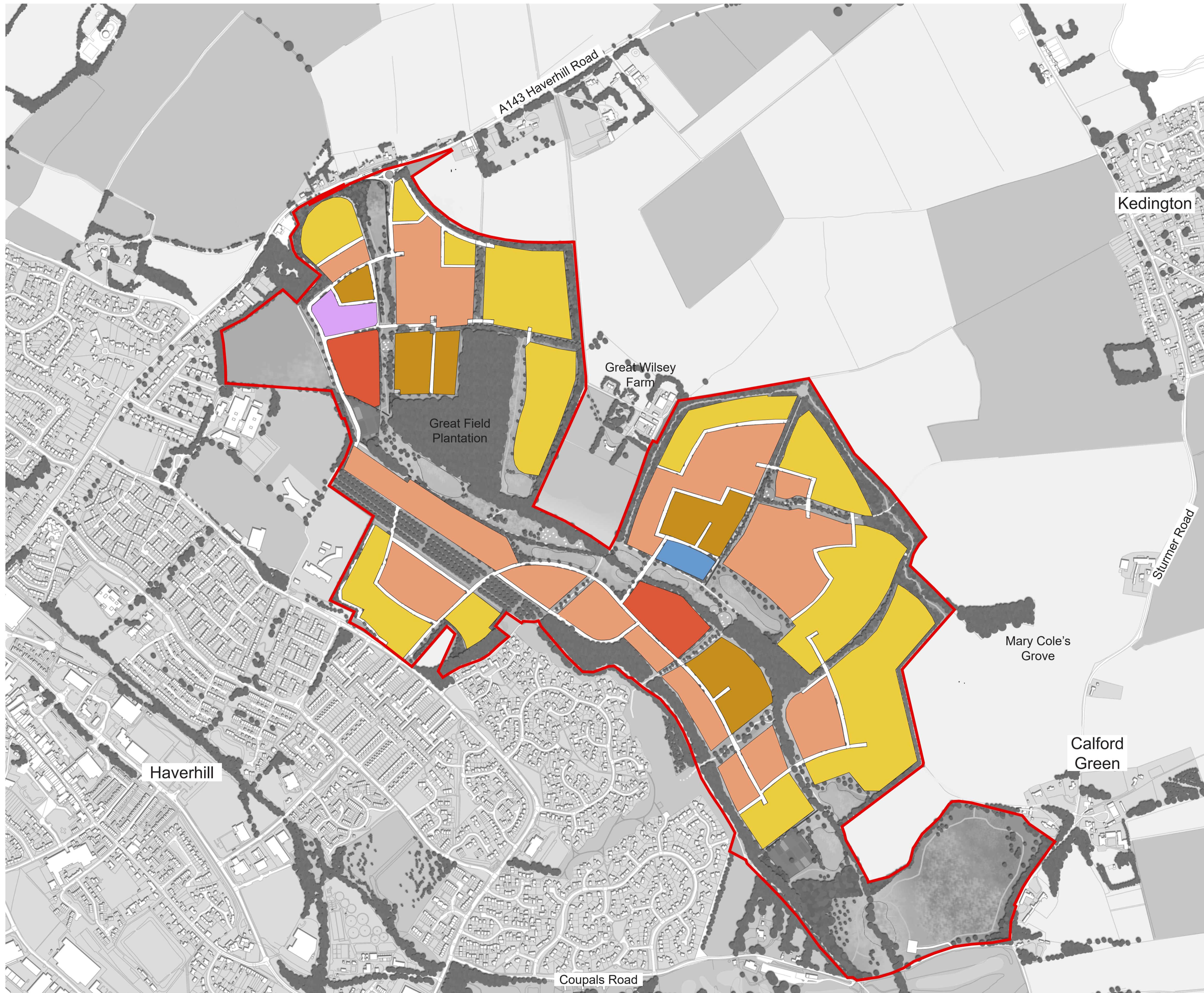


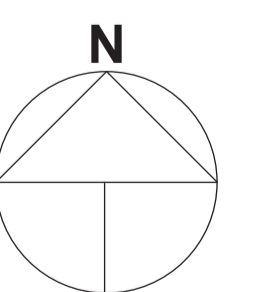


# GREAT WILSEY PARK

-  Site Boundary
-  Up to 2 storeys (8m)
-  Up to 2.5 storeys (9.5m)
-  Up to 3 storeys (12m)
-  Building Zone: Local Centre  
- Up to 3 storeys (12m)
-  Building Zone: Mixed Use Local Centre,  
Employment and Healthcare  
- Up to 3 storeys (12m)
-  Building Zone: Primary Schools  
- Up to 2 storeys (8m)



Notes:  
 5055-ES-03 Revision C - April 2016  
 5055-ES-03 Revision B - April 2016  
 5055-ES-03 Revision A - amended in line with client instruction sep 2015  
 Drawing number changed August 2015  
 Plan 5055-L-102 Revision F: August 2015  
 Plan 5055-L-102 Revision E: July 2015  
 Plan 5055-L-102 Revision D: April 2015  
 Plan 5055-L-102 Revision C: February 2015  
 Plan 5055-L-102 Revision B: November 2014  
 Plan 5055-L-102 Revision A: March 2014



\\FORSO\HW\FE\Urban\Business\Projects\5055\5055-ES-03\Building\5055-03-01.dwg

Hallam Land Management  
 Great Wilsey Park  
 Haverhill

## BUILDING HEIGHTS - PARAMETERS

Scale: 1:5000@A1 / 1:10000@A3  
 Date: April 2016  
 Drawn: SDJ / NJE

**5055-ES-03** **C**

**fpcr**

masterplanning  
 environmental assessment  
 landscape design  
 urban design  
 ecology  
 architecture  
 arboriculture

FPCR Environment and Design Ltd  
 Lockington Hall  
 Lockington  
 Derby DE74 2RH

t: 01509 672772  
 f: 01509 674565  
 e: mail@fpcr.co.uk  
 w: www.fpcr.co.uk