

Additional information:

— Site Boundary

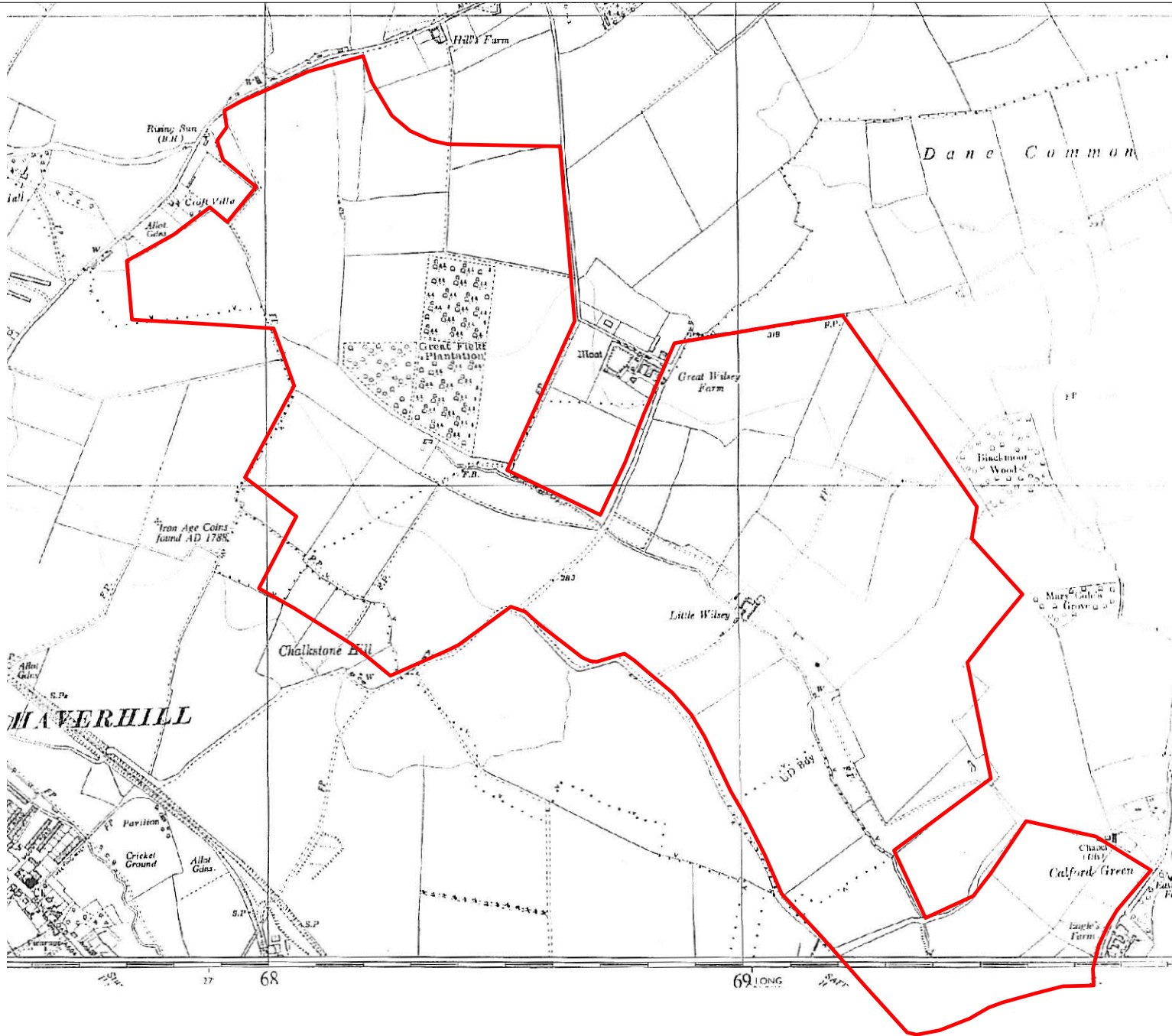
Project title:  
North East Haverhill

**Cgms** CONSULTING  
 London  
 Cheltenham  
 Kettering  
 Newark  
 Birmingham  
 www.cgms.co.uk  
 Planning & Development  
 Archaeology & Historic Buildings

Not to Scale: Illustrative Only

Date printed: Apr 24, 2013  
 Drawn by: LW  
 Checked by: RB

Figure 7: 1949 Ordnance Survey



Additional information:

— Site Boundary

N

Project title:  
North East Haverhill

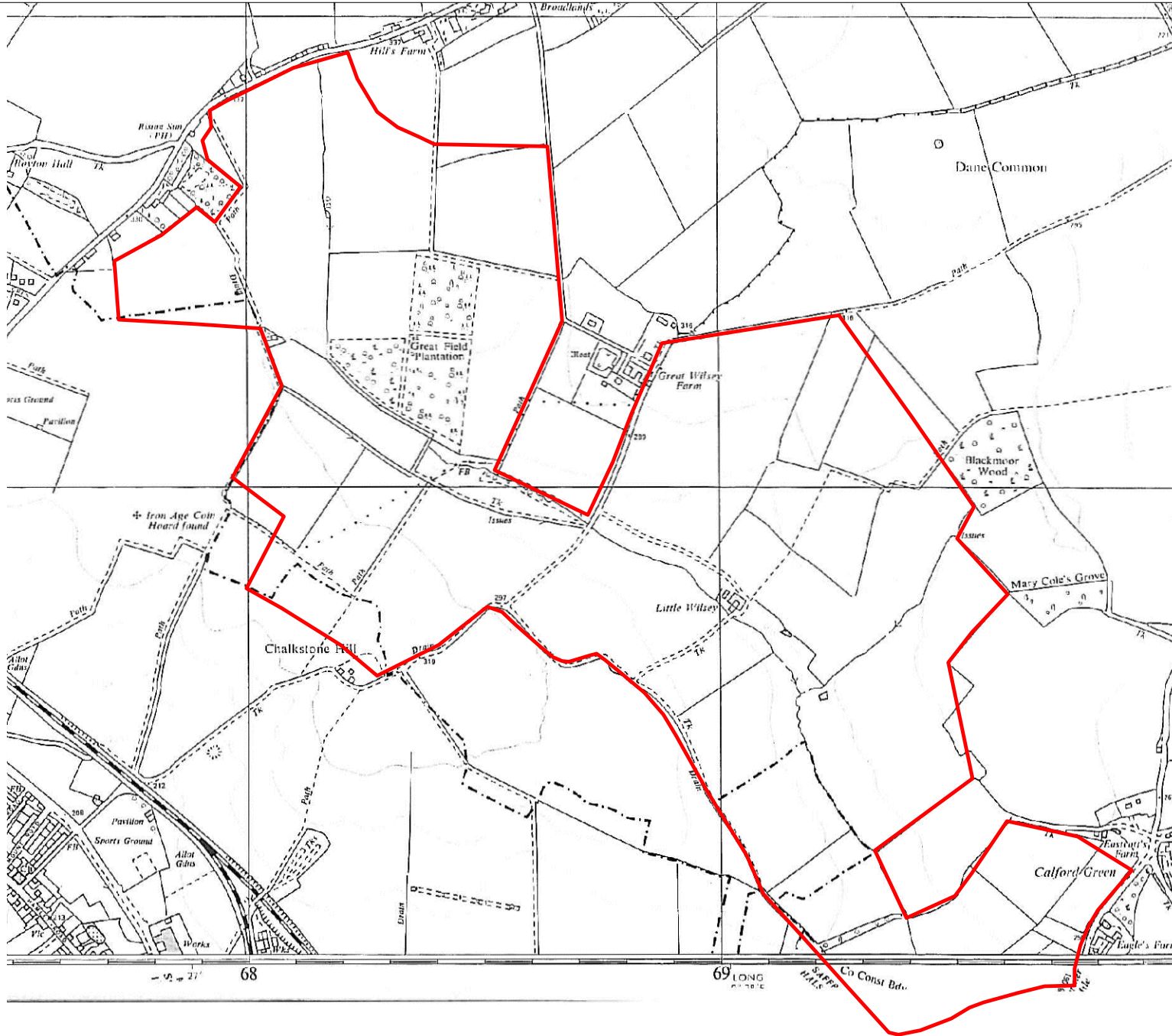
**Cgms** CONSULTING  
 London  
 Cheltenham  
 Kettering  
 Newark  
 Birmingham  
 www.cgms.co.uk  
 Planning & Development  
 Archaeology & Historic Buildings

Not to Scale: Illustrative Only

Date printed: Apr 24, 2013  
 Drawn by: LW  
 Checked by: RB

© Ordnance Survey maps reproduced with the sanction of the controller of HM Stationery Office Licence No.: AL 100014723

Figure 8: 1960 Ordnance Survey



Additional information:

— Site Boundary

N

Project title:  
North East Haverhill

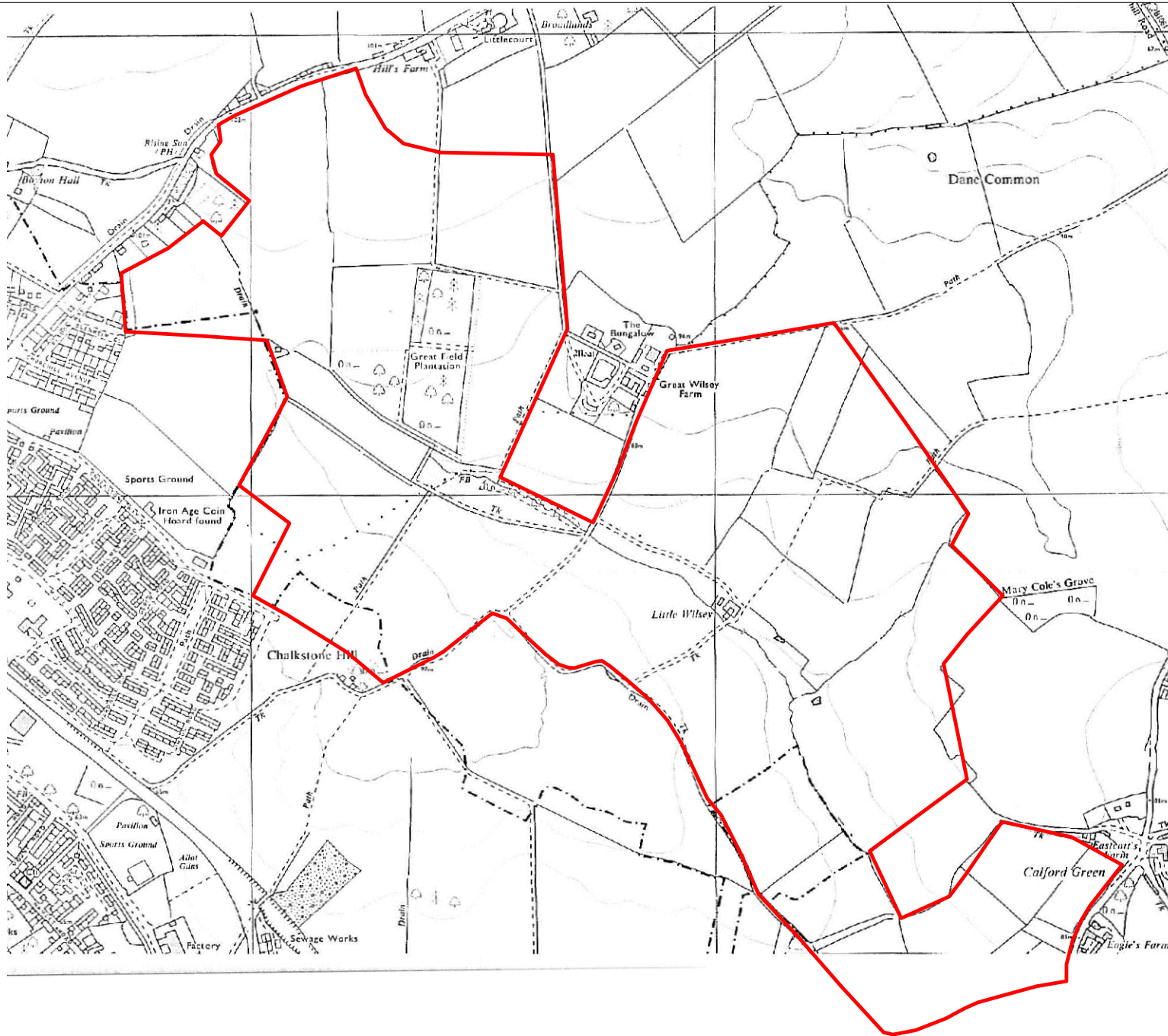
**Cgms** CONSULTING  
 London  
 Cheltenham  
 Kettering  
 Newark  
 Birmingham  
 www.cgms.co.uk  
 Planning & Development  
 Archaeology & Historic Buildings

Not to Scale: Illustrative Only

Date printed: Apr 24, 2013  
 Drawn by: LW  
 Checked by: RB

© Ordnance Survey maps reproduced with the sanction of the controller of HM Stationery Office Licence No.: AL 100014723

Figure 9: 1967 Ordnance Survey



Additional information:

— Site Boundary

N

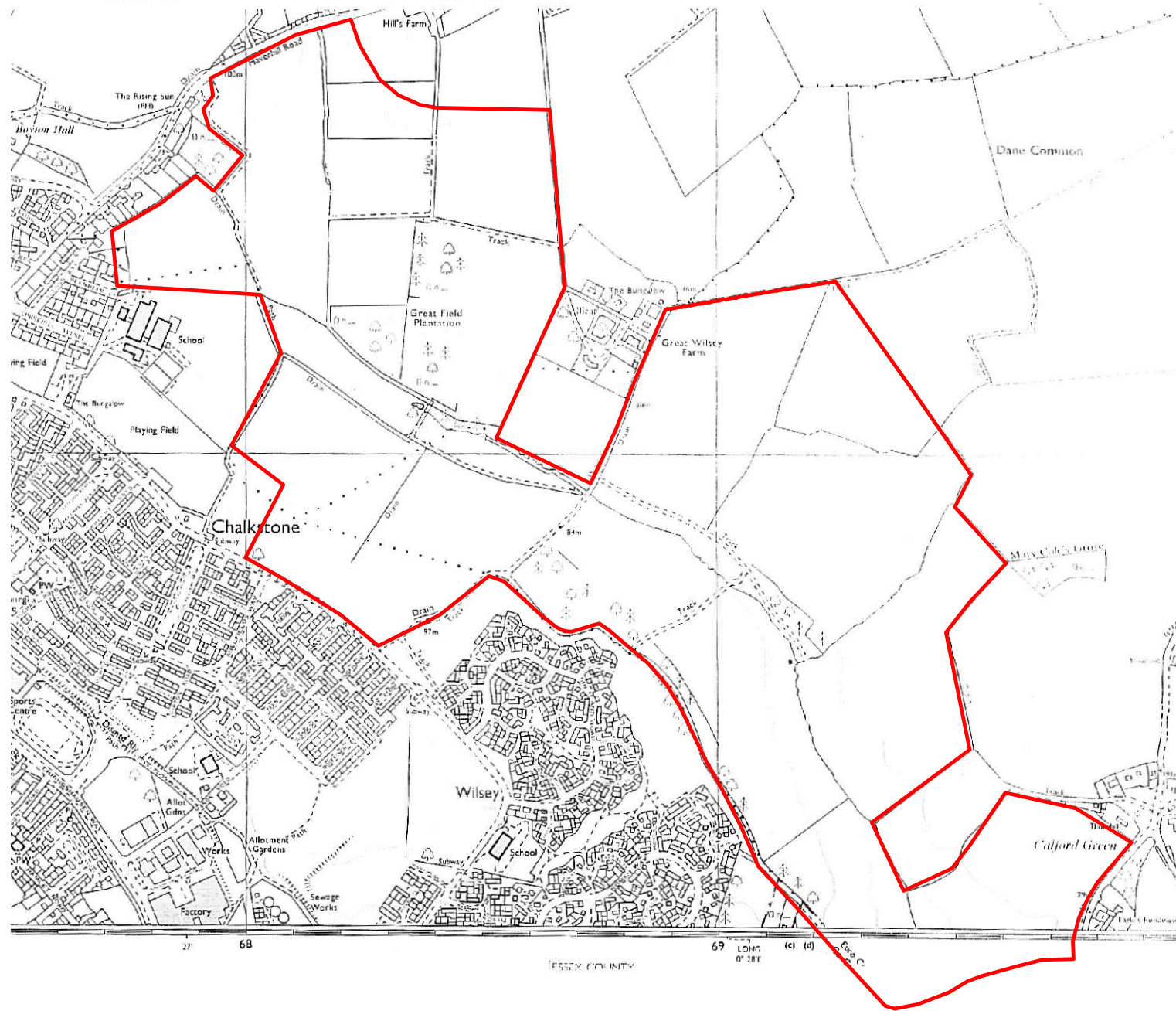
Project title:  
North East Haverhill

**Cgms** CONSULTING  
 London  
 Cheltenham  
 Kettering  
 Newark  
 Birmingham  
 www.cgms.co.uk  
*Planning & Development  
 Archaeology & Historic Buildings*

Not to Scale: Illustrative Only

Date printed: Apr 24, 2013	Drawn by: LW Checked by: RB
-------------------------------	--------------------------------

Figure 10: 1972 Ordnance Survey



Additional information:

— Site Boundary

N

Project title:  
North East Haverhill

**Cgms** CONSULTING  
 London  
 Cheltenham  
 Kettering  
 Newark  
 Birmingham  
 www.cgms.co.uk  
*Planning & Development  
 Archaeology & Historic Buildings*

Not to Scale: Illustrative Only

Date printed: Apr 24, 2013	Drawn by: LW Checked by: RB
-------------------------------	--------------------------------

Figure 11: 1981 Ordnance Survey



















Kedington

Haverhill

**Legend**

-  Existing woodland
-  Proposed open space / green infrastructure
-  Existing open space / countryside
-  Urban area
-  Proposed development
-  Community / Education
-  Sustainable Drainage System
-  Proposed primary access route
-  Proposed secondary access
-  Optional accesses to Coupals Road
-  Proposed riverside walk
-  Proposed / Existing footpaths
-  Community hub to include uses such as:
  - Community Hall
  - Estates Office
-  Commercial hub to include uses such as:
  - Local business / employment uses - Offices
  - Start up Units
-  Local Centres to include:
  - Convenience shops
  - Healthcare facilities
-  Education to include:
  - Primary school
  - Nursery

J:\5055\LANDS\Masterplan\InDesign\5055-L-10

Hallam Land Management  
Great Wilsey Park  
Haverhill

**CONCEPT MASTERPLAN**

Scale 1:5000 @ A1 / 1:10000 @ A3

August 2013

**5055-L-10** rev **C**

**fpcr**

masterplanning  
 environmental assessment  
 landscape design  
 urban design  
 ecology  
 architecture  
 arboriculture

FPCR Environment and Design Ltd  
 Lockington Hall  
 Lockington  
 Derby DE74 2RH  
 t: 01509 672772  
 f: 01509 674565  
 e: mail@fpcr.co.uk  
 w: www.fpcr.co.uk

**Cgms**

[www.cgms.co.uk](http://www.cgms.co.uk)

Cgms