

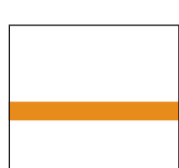



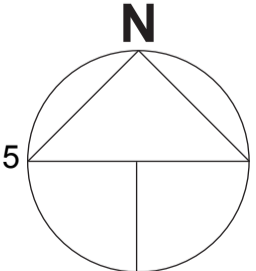


-  Site Boundary
-  Primary circulation and bus route  
7.3m to 6.5m wide
-  Secondary circulation  
6.5m to 5.5m wide
-  Tertiary access  
4.8m minimum width (adoptable),  
4.0m minimum width (private)
-  Car park access only
-  Access for agricultural vehicles

Notes:  
 5055-ES-04 Revision A - amended in line with client instruction Sep 2015  
 Drawing Number Changed: August 2015  
 5055-L-104 Revision D: July 2015  
 5055-L-104 Revision C: April 2015  
 5055-L-104 Revision B: December 2014  
 5055-L-104 Revision A: November 2014



U:\Projects\152-Haverhill\FPCR5055\4.Drawings\1.UW(FPCR)\1.Planning\5055-L-104\FRoadHierarchy\17.09.15.indd

Hallam Land Management  
 Great Wilsey Park  
 Haverhill

## ROAD HIERARCHY - PARAMETERS

Scale: 1:5000@A1 / 1:10000@A3  
 Date: September 2015  
 Drawn: MP / NJE

**5055-ES-04** rev **A**


 masterplanning  
 environmental assessment  
 landscape design  
 urban design  
 ecology  
 architecture  
 arboriculture

FPCR Environment and Design Ltd  
 Lockington Hall  
 Lockington  
 Derby DE74 2RH  
 t: 01509 672772  
 f: 01509 674565  
 e: mail@fpcr.co.uk  
 w: www.fpcr.co.uk