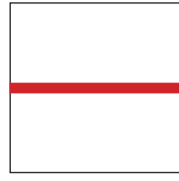
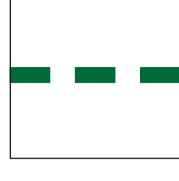
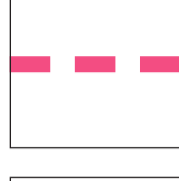

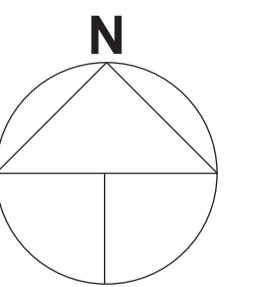


-  Site Boundary
-  Existing Public Rights of Way
-  Proposed Public Rights of Way within the Site
-  Potential connections beyond the Site boundary

All footpaths are 2.0m wide with a combined footway/cycleway at 3.0m.



Notes:
 Drawing number changed: August 2015
 5055-L-105 Revision B: July 2015
 5055-L-105 Revision A: April 2015

H:\UW\Sam - Desktop\Haverhill\Current Drawings\5055-L-105 C Public Rights of Way 10.08.15.indd

Hallam Land Management
 Great Wilsey Park
 Haverhill

PUBLIC RIGHTS OF WAY - PARAMETERS

Scale: 1:5000@A1 / 1:10000@A3
 Date: December 2014
 Drawn: MP / NJE

5055-ES-05

masterplanning
 environmental assessment
 landscape design
 urban design
 ecology
 architecture
 arboriculture

FPCR Environment and Design Ltd
 Lockington Hall
 Lockington
 Derby DE74 2RH
 t: 01509 672772
 f: 01509 674565
 e: mail@fpcr.co.uk
 w: www.fpcr.co.uk

fpcr