





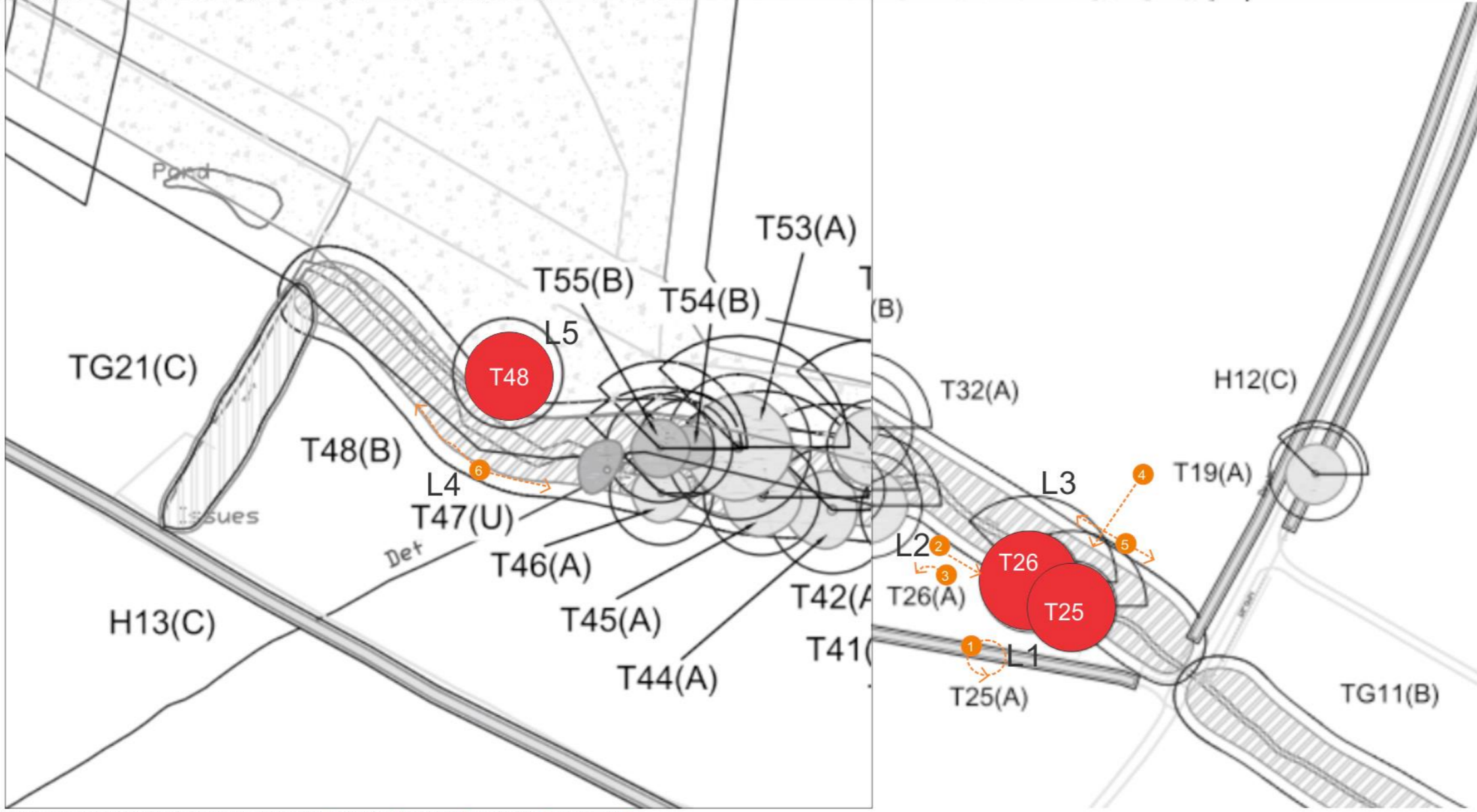





This drawing is the property of FPCR Environment and Design Ltd and is issued on the condition it is not reproduced, retained or disclosed to any unauthorised person, either wholly or in part without written consent of FPCR Environment and Design Ltd.
 Ordnance Survey material is used with the permission of The Controller of HMSO, Crown copyright 100018896.

-  Surveyor Location
-  Tree with 2b Low Potential
-  Tree with 2a High / Moderate Potential
-  Tree with a Confirmed Roost
-  Bat Sighting - Recorded: Dawn
-  Bat Sighting - Recorded: Dusk

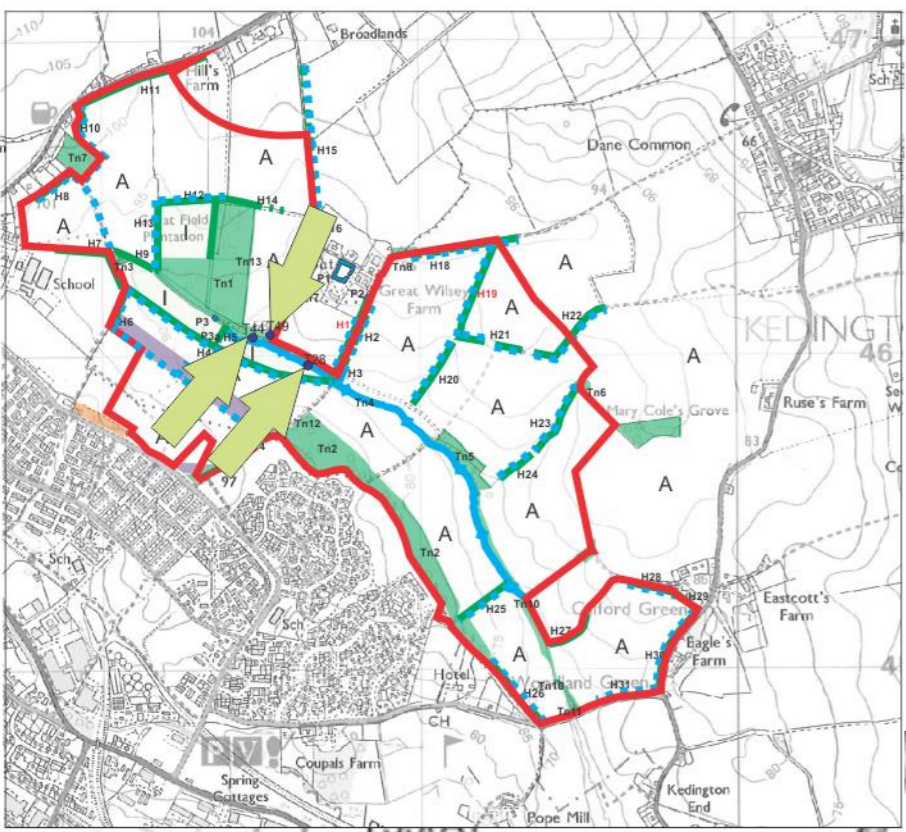








 Hallam Land Management Ltd
 Great Wilsey Park,
 Haverhill, Suffolk
 Bat Emergence Survey 3rd July 2015 - Dawn

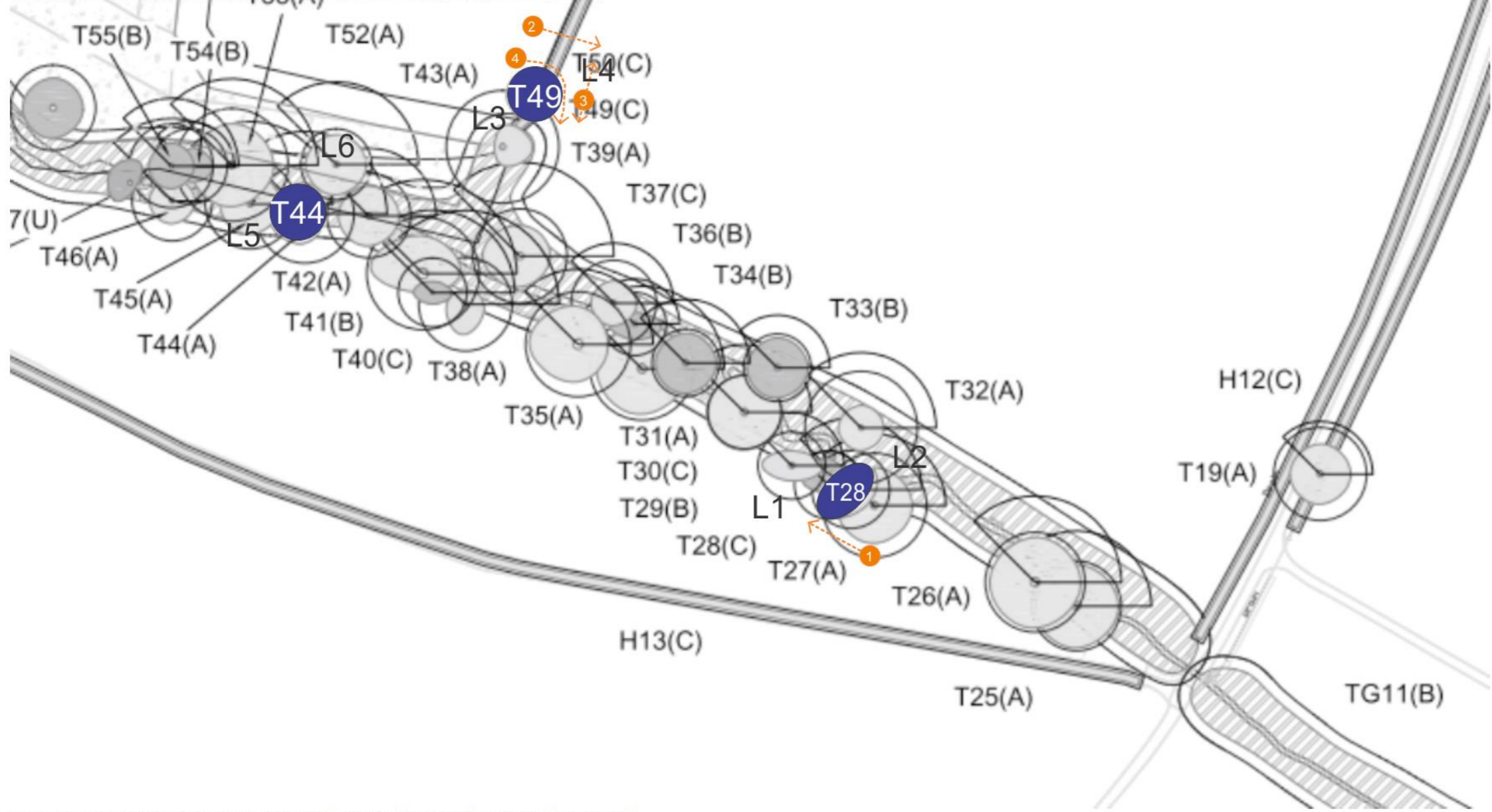
Not to scale KAW / DAH / REH 07.07.2015


Figure 21 5055-E-021

This drawing is the property of FPCR Environment and Design Ltd and is issued on the condition it is not reproduced, retained or disclosed to any unauthorised person, either wholly or in part without written consent of FPCR Environment and Design Ltd.
 Ordnance Survey material is used with the permission of The Controller of HMSO, Crown copyright 100018896.



-  Surveyor Location
-  Tree with 2b Low Potential
-  Tree with 2a High / Moderate Potential
-  Tree with a Confirmed Roost
-  Bat Sighting - Recorded: Dawn
-  Bat Sighting - Recorded: Dusk

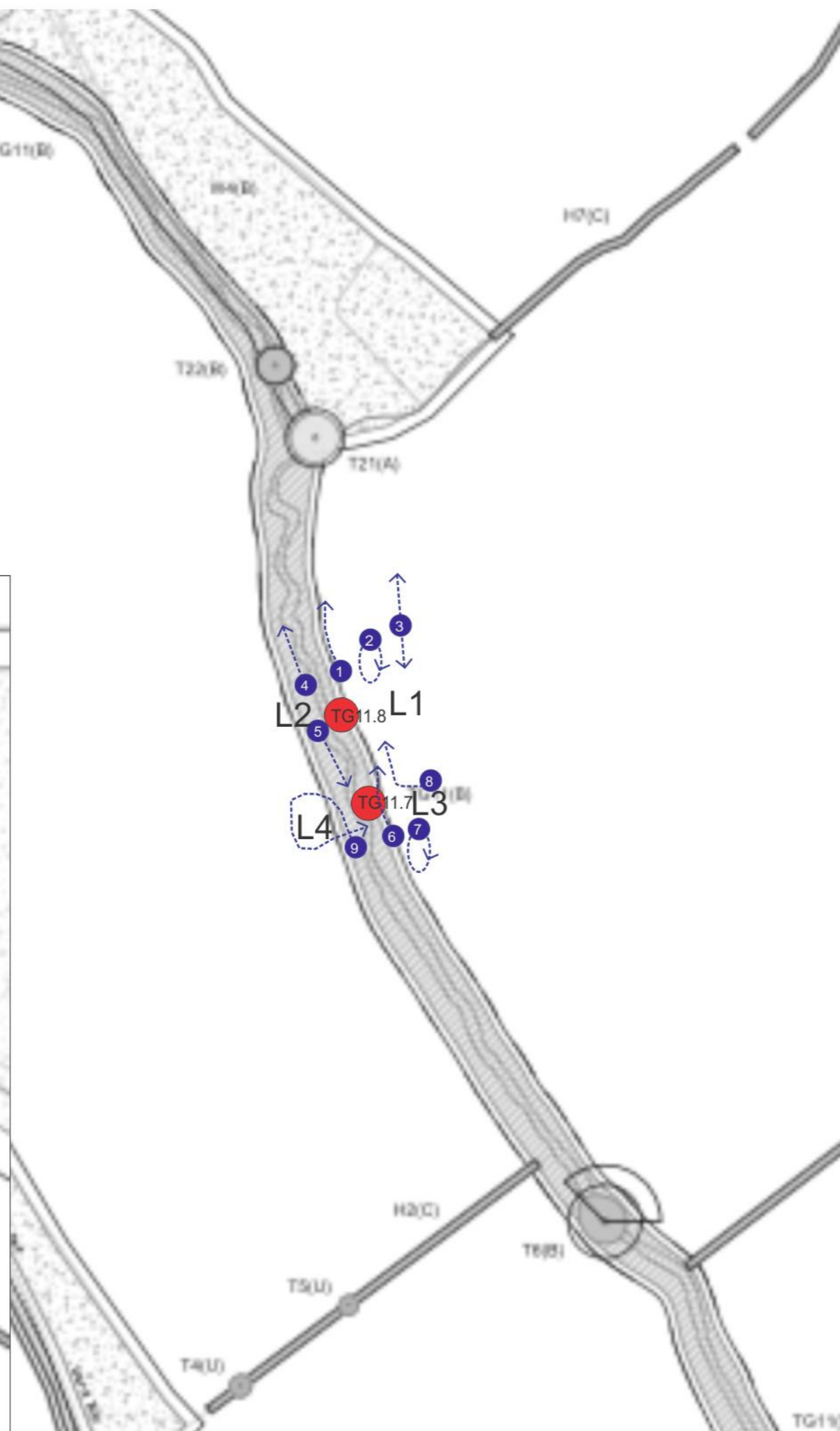
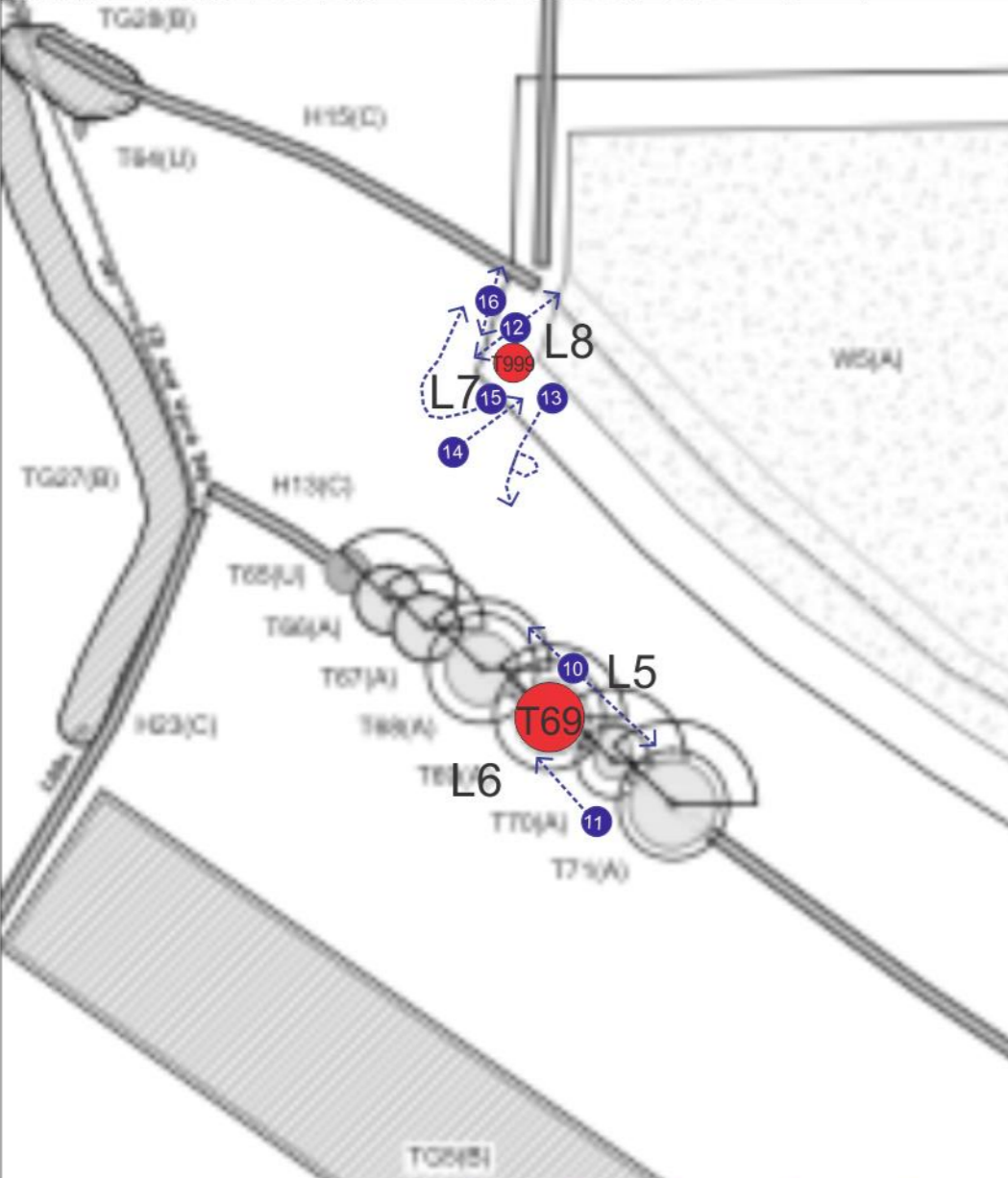
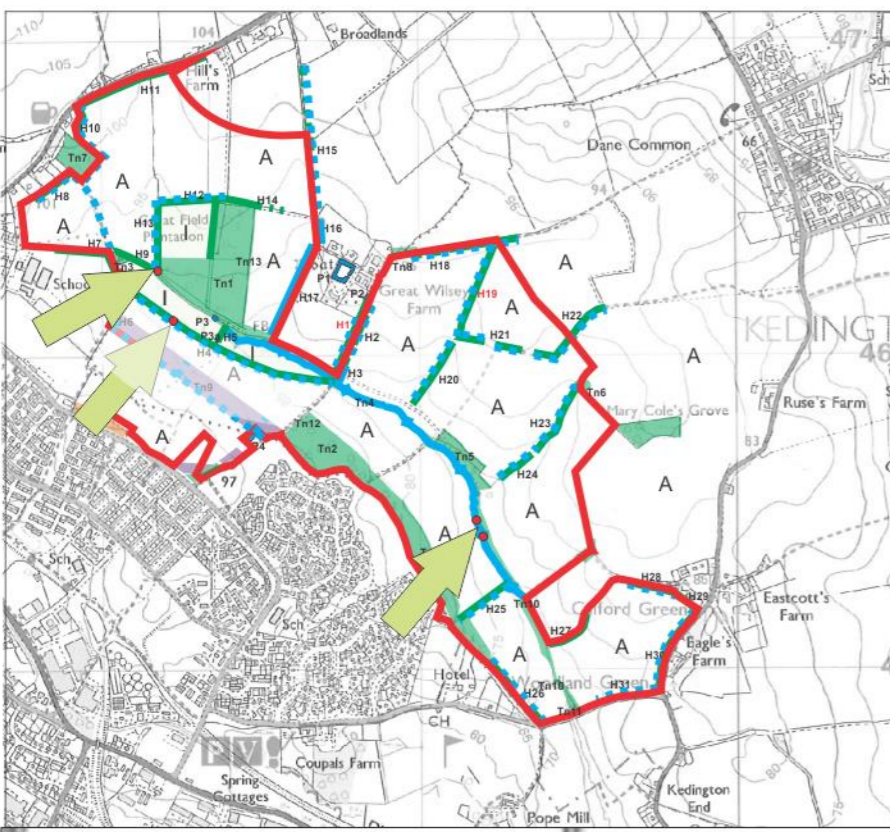








 Hallam Land Management Ltd
 Great Wilsey Park,
 Haverhill, Suffolk
 Bat Emergence Survey 21st July 2015 - Dawn


Not to scale KAW / DAH / REH 21.07.2015

Figure 23 5055-E-023

This drawing is the property of FPCR Environment and Design Ltd and is issued on the condition it is not reproduced, retained or disclosed to any unauthorised person, either wholly or in part without written consent of FPCR Environment and Design Ltd.
 Ordnance Survey material is used with the permission of The Controller of HMSO, Crown copyright 100018896.




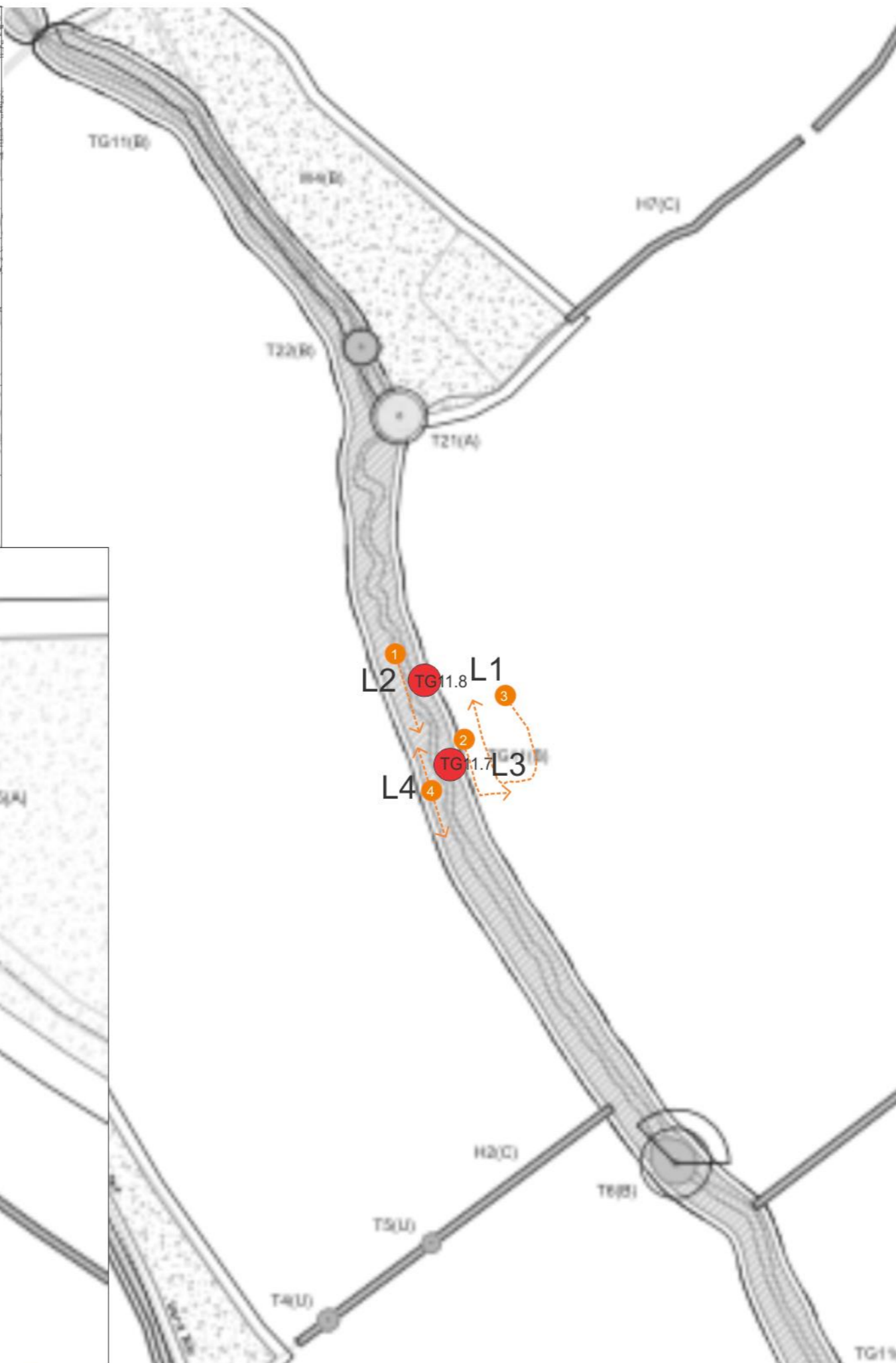
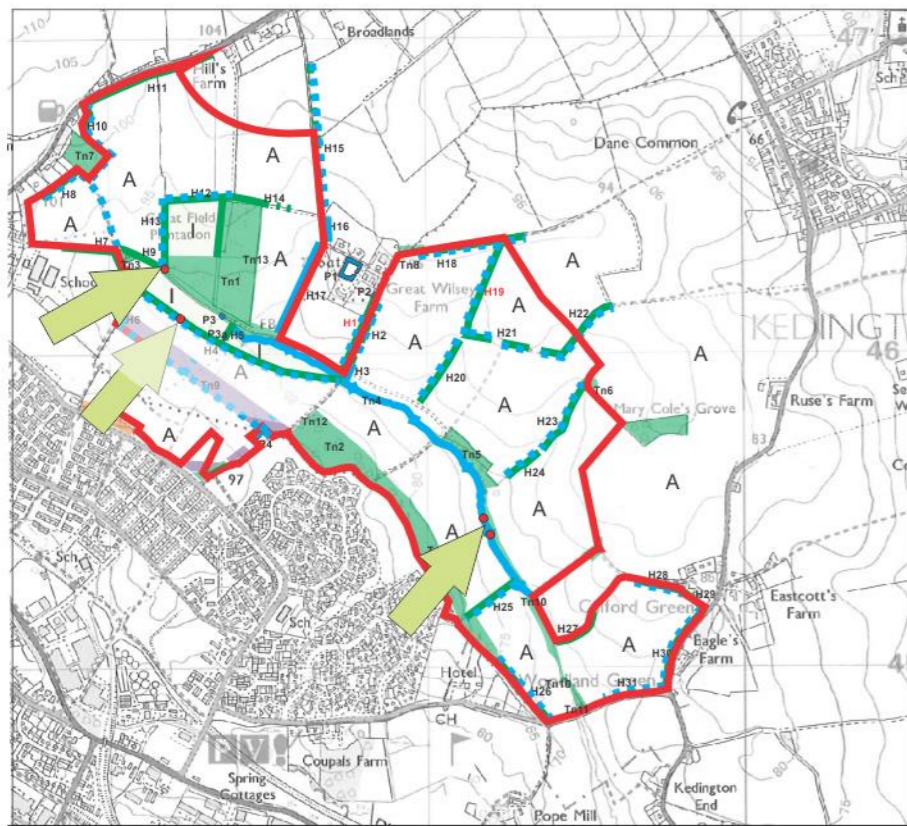
-  Surveyor Location
-  Tree with 2b Low Potential
-  Tree with 2a High / Moderate Potential
-  Tree with a Confirmed Roost
-  Bat Sighting - Recorded: Dawn
-  Bat Sighting - Recorded: Dusk

 Hallam Land Management Ltd
 Great Wilsey Park,
 Haverhill, Suffolk
 Bat Emergence Survey 23rd July 2015 - Dusk







Not to scale KAW / DAH / REH 29.06.2015


Figure 24 5055-E-024

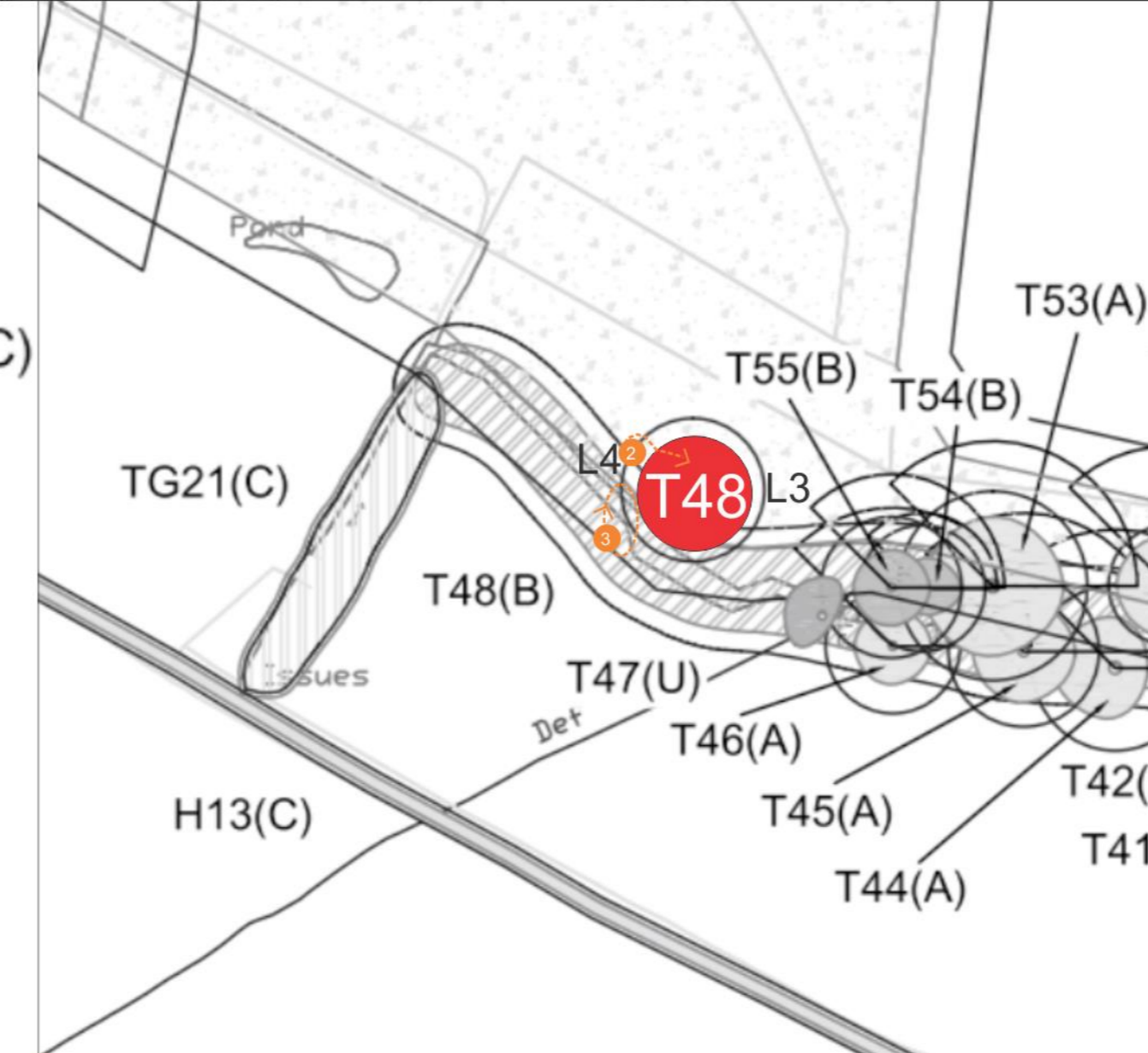
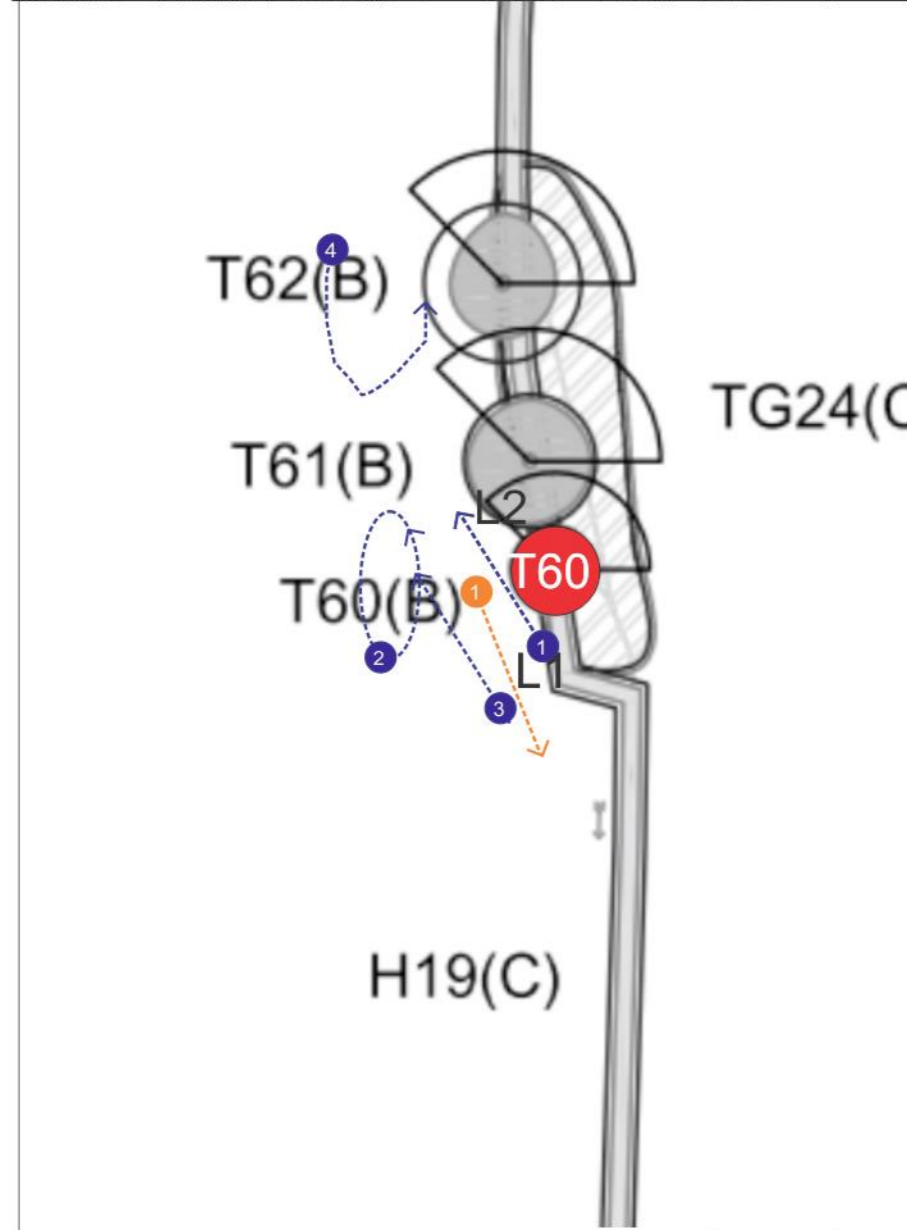
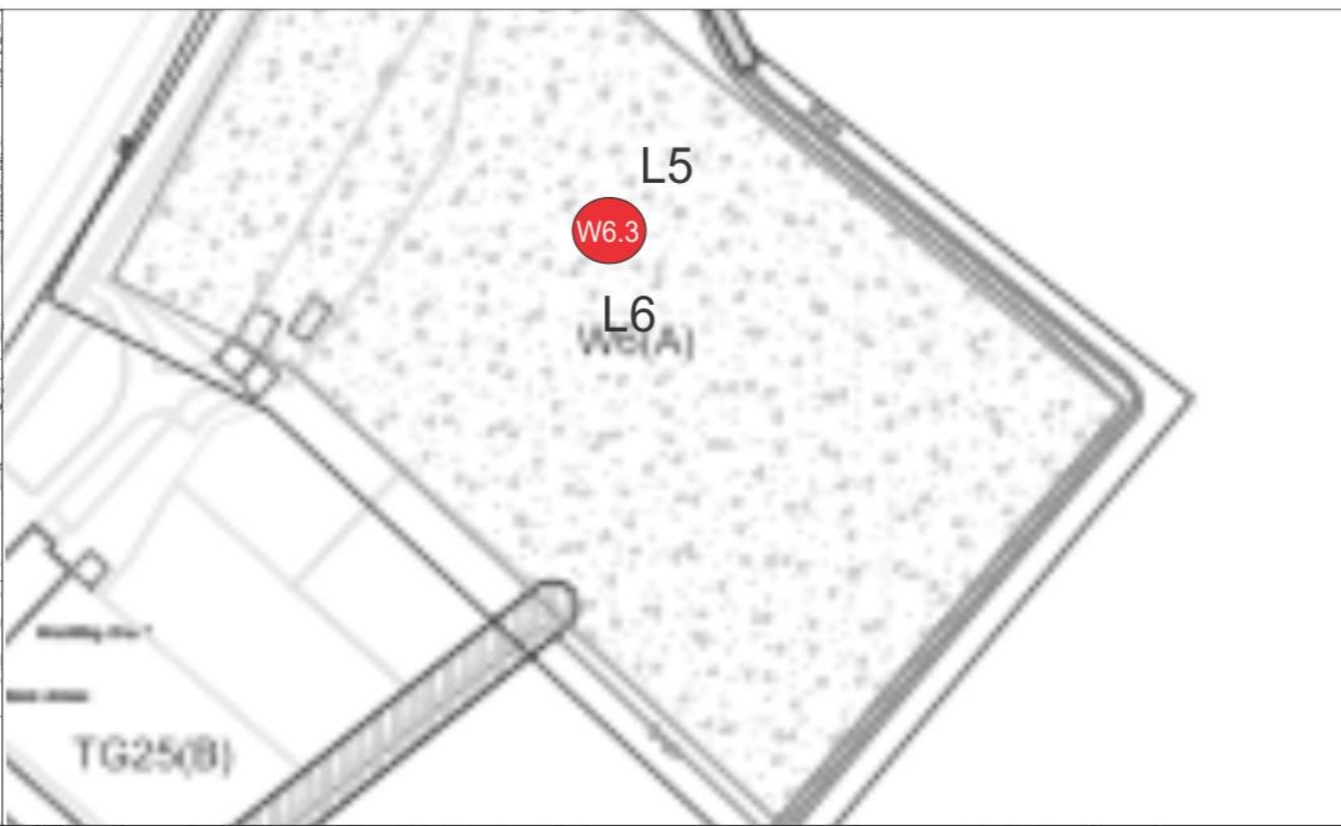
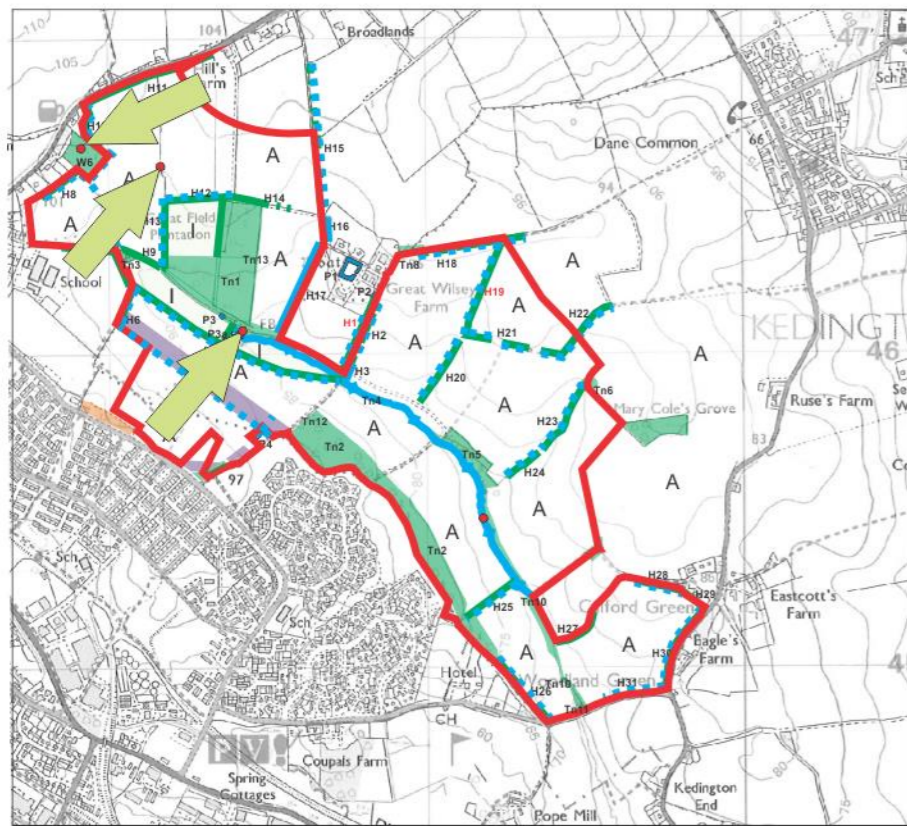










This drawing is the property of FPCR Environment and Design Ltd and is issued on the condition it is not reproduced, retained or disclosed to any unauthorised person, either wholly or in part without written consent of FPCR Environment and Design Ltd. Ordnance Survey material is used with the permission of The Controller of HMSO, Crown copyright 100018896.

-  Surveyor Location
-  Tree with 2b Low Potential
-  Tree with 2a High / Moderate Potential
-  Tree with a Confirmed Roost
-  Bat Sighting - Recorded: Dawn
-  Bat Sighting - Recorded: Dusk

 Hallam Land Management Ltd
 Great Wilsey Park,
 Haverhill, Suffolk
 Bat Emergence Survey 24th July 2015 - Dawn
 Not to scale KAW / DAH / REH 30.07.2015
Figure 25 5055-E-025



This drawing is the property of FPCR Environment and Design Ltd and is issued on the condition it is not reproduced, retained or disclosed to any unauthorised person, either wholly or in part without written consent of FPCR Environment and Design Ltd.
 Ordnance Survey material is used with the permission of The Controller of HMSO, Crown copyright 100018896.

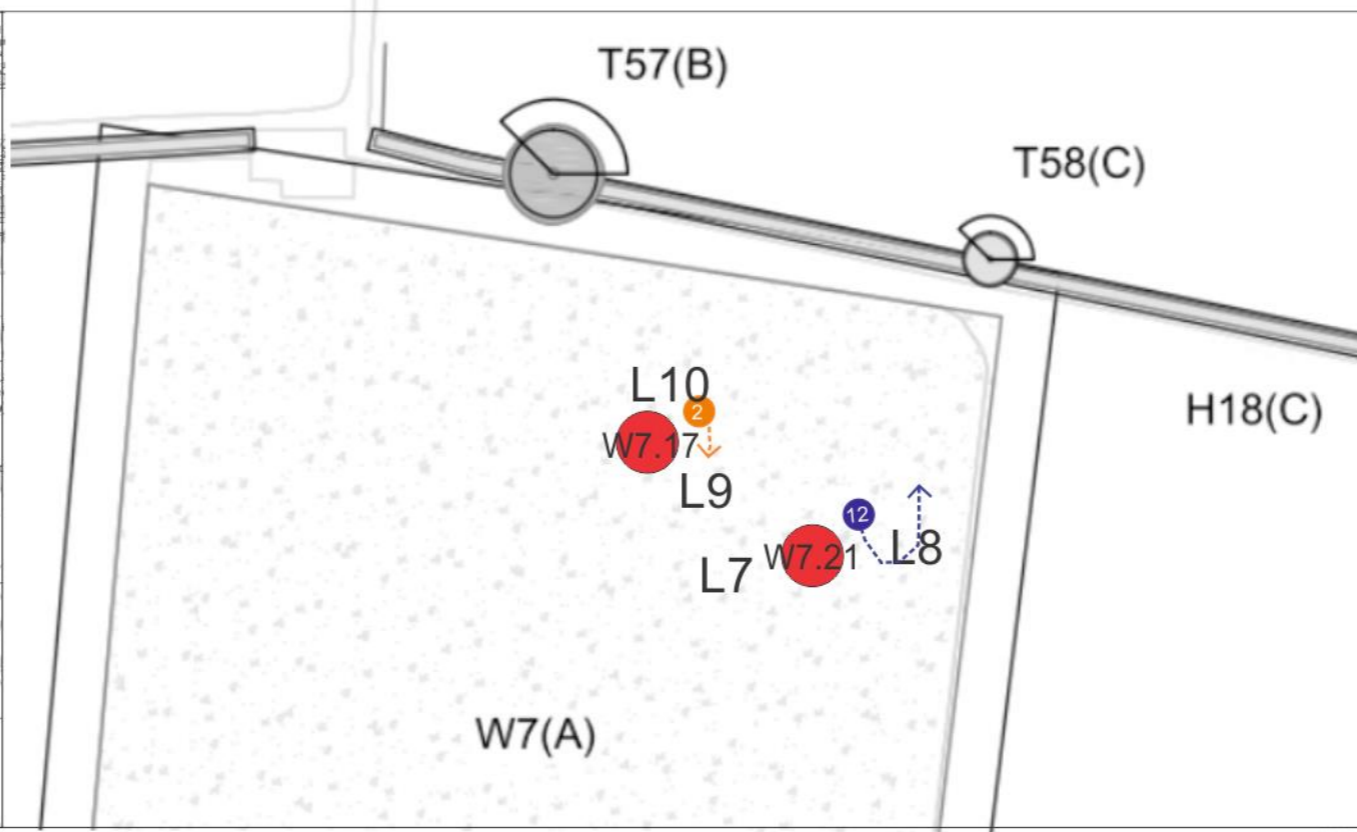
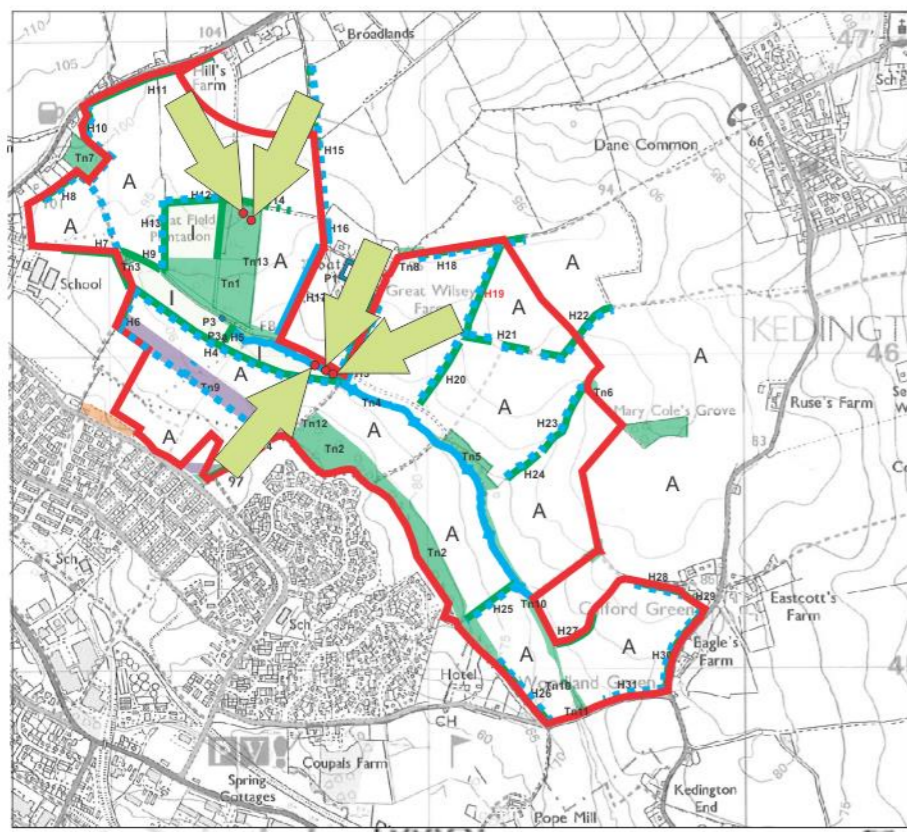
-  Surveyor Location
-  Tree with 2b Low Potential
-  Tree with 2a High / Moderate Potential
-  Tree with a Confirmed Roost
-  Bat Sighting - Recorded: Dawn
-  Bat Sighting - Recorded: Dusk

 Hallam Land Management Ltd
 Great Wilsey Park,
 Haverhill, Suffolk







Bat Emergence Survey 28th July 2015 - Dusk &
 29th July 2015 - Dawn

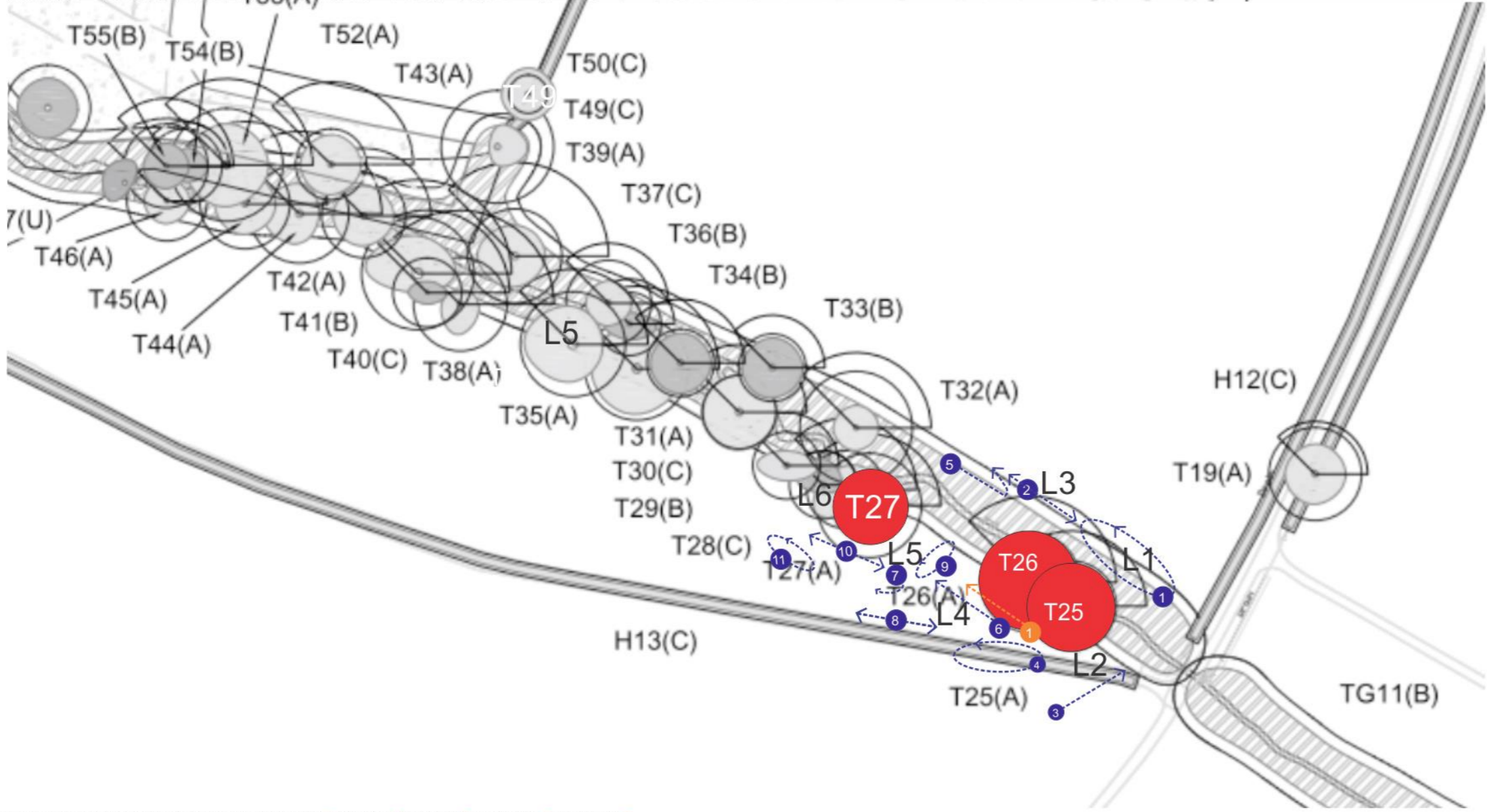
Not to scale KAW / DAH / REH 21.07.2015

 **Figure 26** 5055-E-026



This drawing is the property of FPCR Environment and Design Ltd and is issued on the condition it is not reproduced, retained or disclosed to any unauthorised person, either wholly or in part without written consent of FPCR Environment and Design Ltd.
 Ordnance Survey material is used with the permission of The Controller of HMSO, Crown copyright 100018896.

-  Surveyor Location
-  Tree with 2b Low Potential
-  Tree with 2a High / Moderate Potential
-  Tree with a Confirmed Roost
-  Bat Sighting - Recorded: Dawn
-  Bat Sighting - Recorded: Dusk



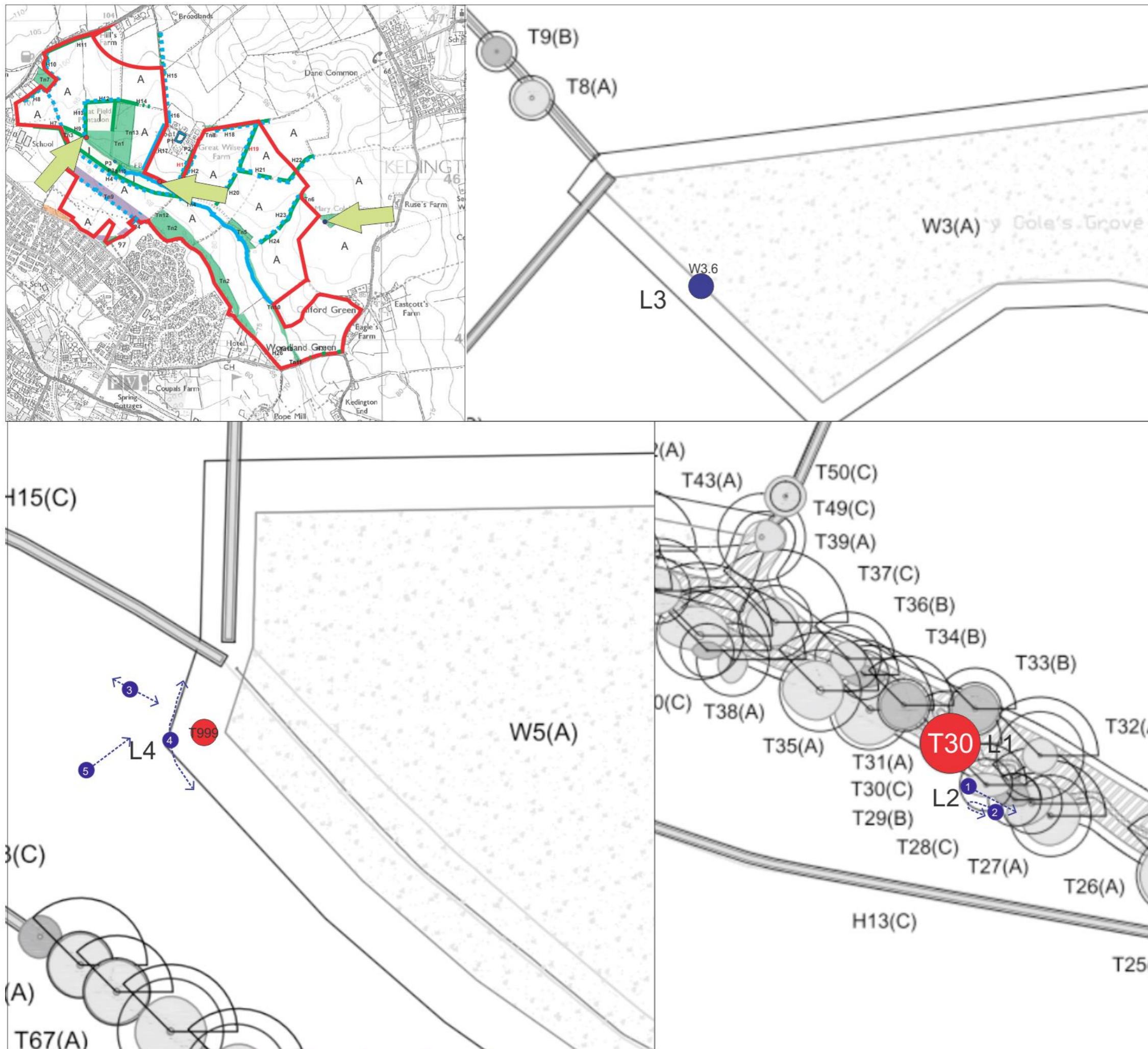
 Hallam Land Management Ltd
 Great Wilsey Park,
 Haverhill, Suffolk

Bat Emergence Survey 30th July 2015 - Dusk &
 31st July 2015 - Dawn







Not to scale KAW / DAH / REH 13.08.2015

Figure 27 5055-E-027





This drawing is the property of FPCR Environment and Design Ltd and is issued on the condition it is not reproduced, retained or disclosed to any unauthorised person, either wholly or in part without written consent of FPCR Environment and Design Ltd.
 Ordnance Survey material is used with the permission of The Controller of HMSO, Crown copyright 100018896.

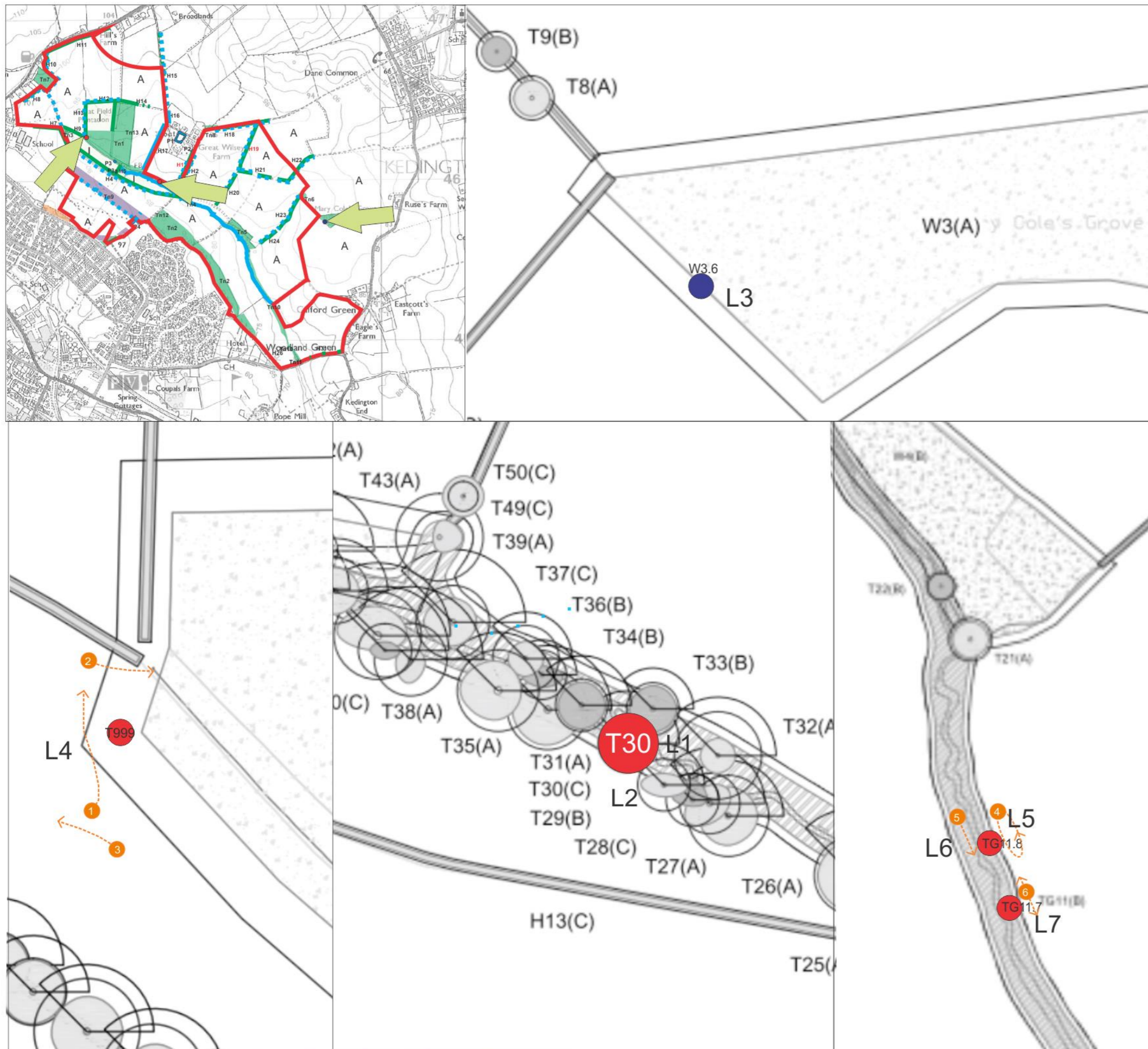
-  Surveyor Location
-  Tree with 2b Low Potential
-  Tree with 2a High / Moderate Potential
-  Tree with a Confirmed Roost
-  Bat Sighting - Recorded: Dawn
-  Bat Sighting - Recorded: Dusk

 Hallam Land Management Ltd
 Great Wilsey Park,
 Haverhill, Suffolk

Bat Emergence Survey 3rd August 2015 - Dusk

Not to scale KAW / DAH / REH 13.08.2015

Figure 28 5055-E-028



This drawing is the property of FPCR Environment and Design Ltd and is issued on the condition it is not reproduced, retained or disclosed to any unauthorised person, either wholly or in part without written consent of FPCR Environment and Design Ltd.
 Ordnance Survey material is used with the permission of The Controller of HMSO, Crown copyright 100018896.

- LX Surveyor Location
- Tree with 2b Low Potential
- Tree with 2a High / Moderate Potential
- Tree with a Confirmed Roost
- Bat Sighting - Recorded: Dawn
- Bat Sighting - Recorded: Dusk

Hallam Land Management Ltd
 Great Wilsey Park,
 Haverhill, Suffolk

fpcr
 Bat Emergence Survey 4th August 2015 - Dawn

Not to scale KAW / DAH / REH 13.08.2015

Figure 29 5055-E-029