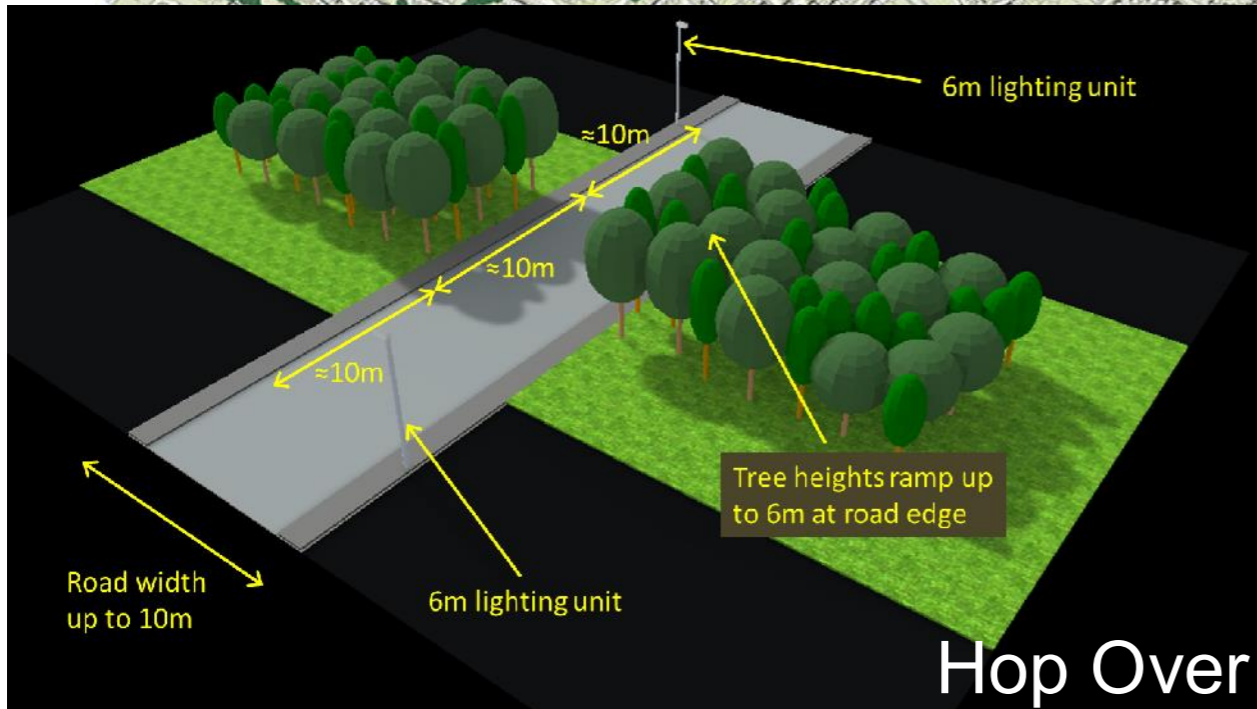







Figure 3a: Properties backing onto bat routes



Figure 2a: Street lighting arrangement near bat routes



This drawing is the property of FPCR Environment and Design Ltd and is issued on the condition it is not reproduced, retained or disclosed to any unauthorised person, either wholly or in part without written consent of FPCR Environment and Design Ltd.
 Ordnance Survey material - Crown Copyright. All rights reserved. Licence Number: 100019980 (Centremapslive.com)

-  Development Boundary
-  Proposed Hop Over Location
-  Bat Route - Dark Corridor
-  Lit Cycle Paths
-  Lit Roads

Hallam Land Management Ltd

Great Wilsey Park,
Haverhfolk

fpcr

Bat Lighting Mitigation Strategy

NTS @ A3 REH 13/08/2015

Figure 30