

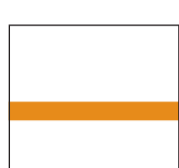



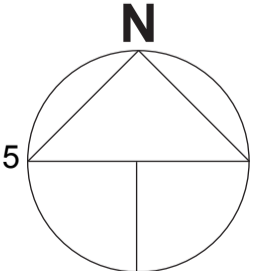


-  Site Boundary
-  Primary circulation and bus route
7.3m to 6.5m wide
-  Secondary circulation
6.5m to 5.5m wide
-  Tertiary access
4.8m minimum width (adoptable),
4.0m minimum width (private)
-  Car park access only
-  Access for agricultural vehicles

Notes:
 5055-ES-04 Revision A - amended in line with client instruction Sep 2015
 Drawing Number Changed: August 2015
 5055-L-104 Revision D: July 2015
 5055-L-104 Revision C: April 2015
 5055-L-104 Revision B: December 2014
 5055-L-104 Revision A: November 2014



U:\Projects\152-Haverhill\FPCR5055\4.Drawings\1.UW(FPCR)\1.Planning\5055-L-104\FRoadHierarchy\17.09.15.indd

Hallam Land Management
 Great Wilsey Park
 Haverhill

ROAD HIERARCHY - PARAMETERS

Scale: 1:5000@A1 / 1:10000@A3
 Date: September 2015
 Drawn: MP / NJE

5055-ES-04 rev **A**


 masterplanning
 environmental assessment
 landscape design
 urban design
 ecology
 architecture
 arboriculture
 FPCR Environment and Design Ltd
 Lockington Hall
 Lockington
 Derby DE74 2RH
 t: 01509 672772
 f: 01509 674565
 e: mail@fpcr.co.uk
 w: www.fpcr.co.uk