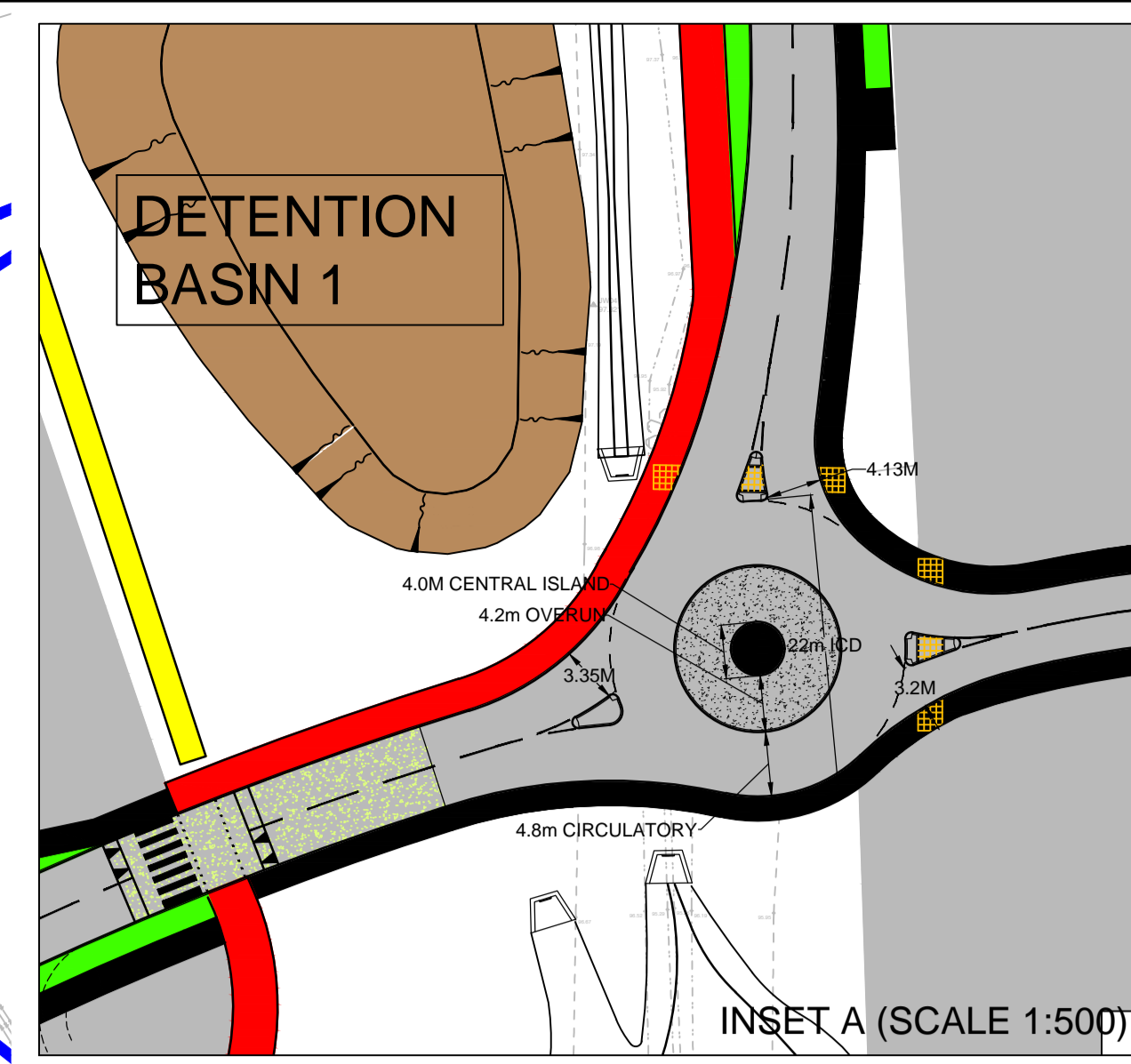
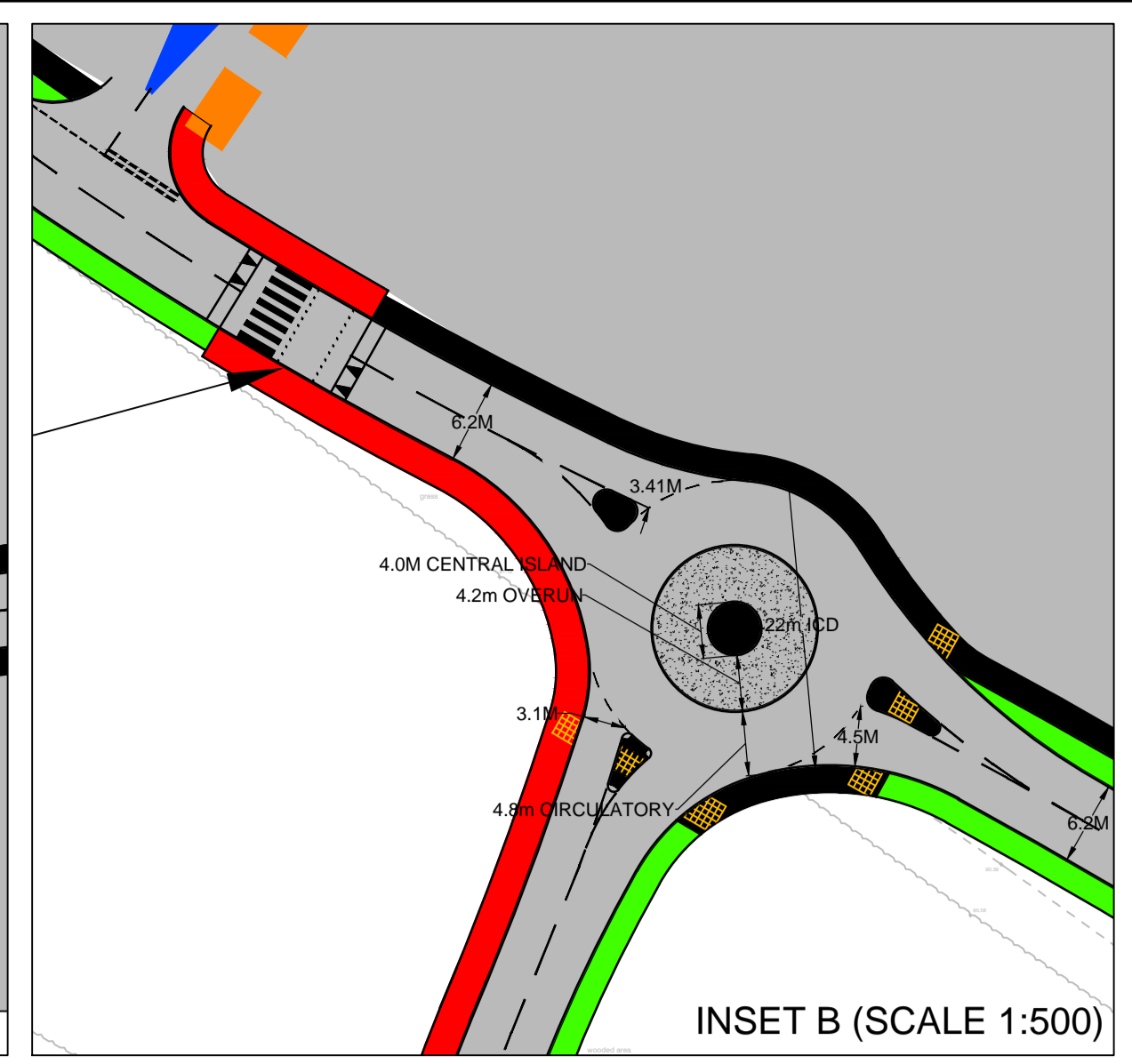


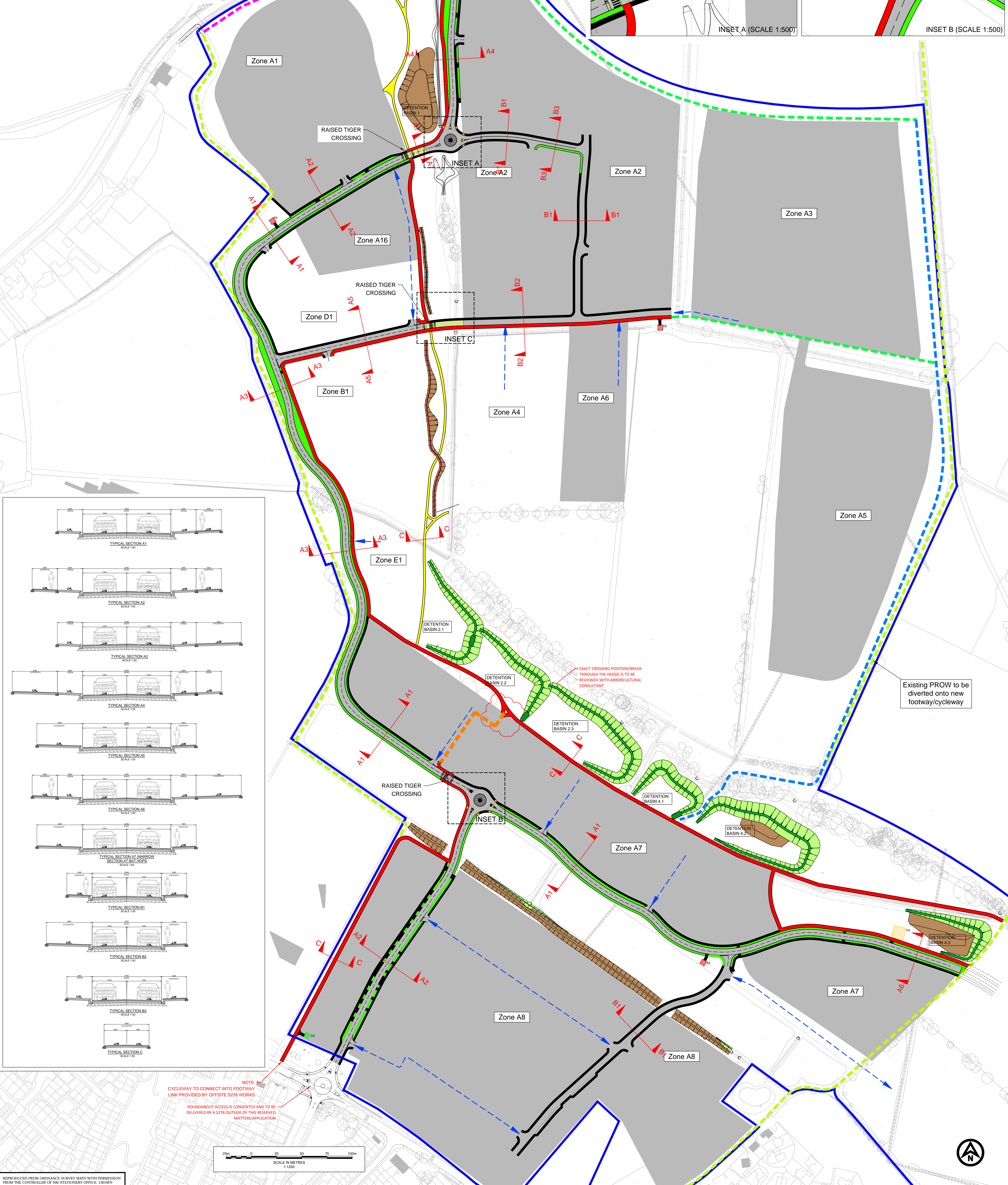
INSET C (SCALE 1:500)



INSET A (SCALE 1:500)



INSET B (SCALE 1:500)



ROUNDABOUT ACCESS IS CONSENTED AND TO BE DELIVERED BY A S278 OUTSIDE OF THIS RESERVED MATTERS APPLICATION

DETECTION BASIN 1

RAISED TIGER CROSSING

INSET A

RAISED TIGER CROSSING

INSET C

DETECTION BASIN 2.1

DETECTION BASIN 2.2

DETECTION BASIN 2.3

DETECTION BASIN 4.1

DETECTION BASIN 4.2

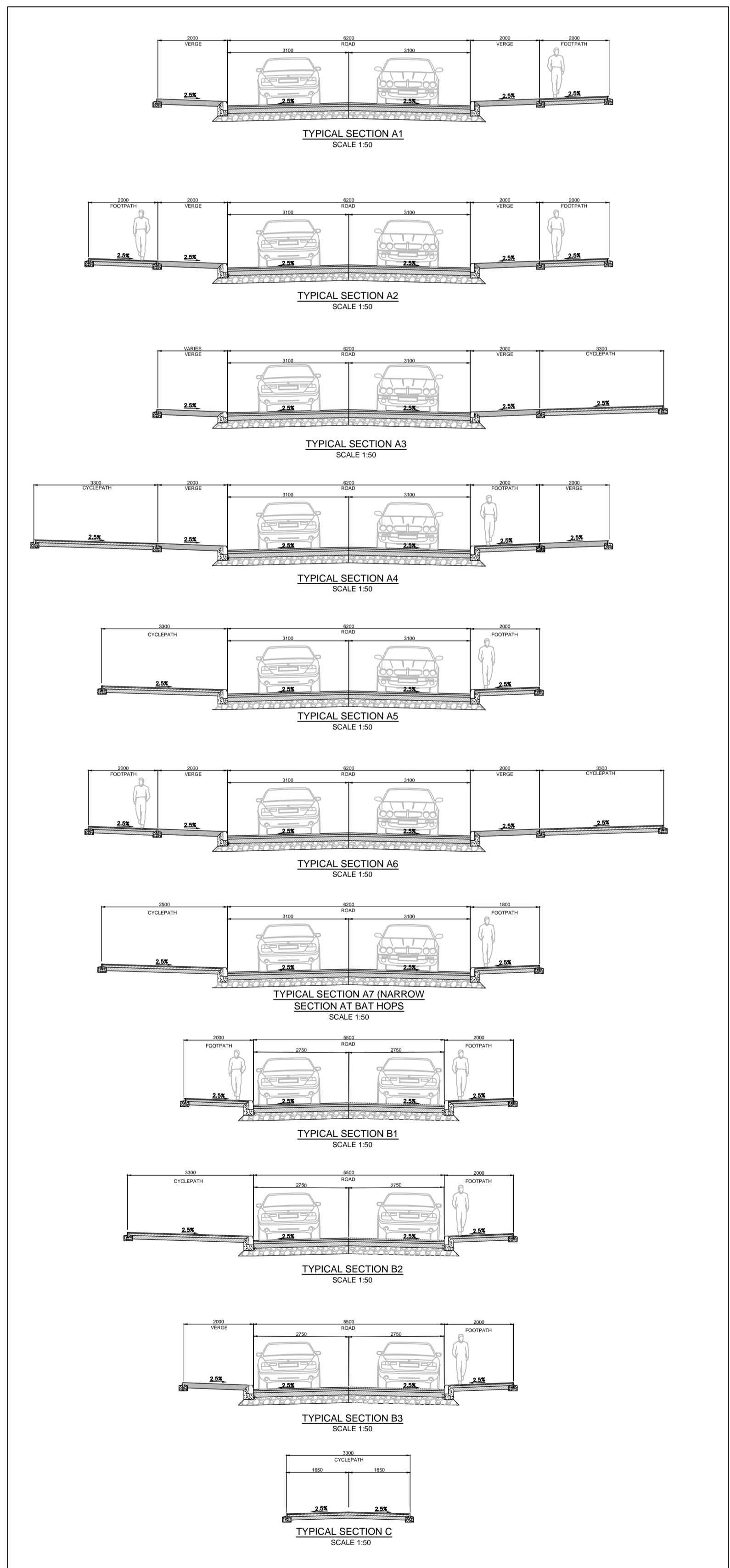
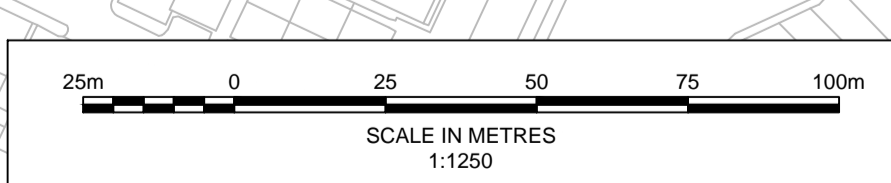
Existing PROW to be diverted onto new footway/cycleway

RAISED TIGER CROSSING

INSET B

DETECTION BASIN 4.3

NOTE: CYCLEWAY TO CONNECT INTO FOOTWAY LINK PROVIDED BY OFF-SITE S278 WORKS
ROUNDABOUT ACCESS IS CONSENTED AND TO BE DELIVERED BY A S278 OUTSIDE OF THIS RESERVED MATTERS APPLICATION



REPRODUCED FROM ORDNANCE SURVEY MAPS WITH PERMISSION FROM THE CONTROLLER OF HM STATIONERY OFFICE. CROWN COPYRIGHT RESERVED. LICENCE No. 100023422 2007.

- GENERAL NOTES**
- DO NOT SCALE FROM THIS DRAWING.
 - ALL DIMENSIONS ARE IN MILLIMETRES UNLESS NOTED OTHERWISE.
 - ALL LEVELS ARE IN METRES RELATIVE TO ORDNANCE DATUM UNLESS NOTED OTHERWISE.
 - THIS DRAWING HAS BEEN BASED UPON SURVEY / OS INFORMATION SUPPLIED BY INTERLOCKS SURVEYS LIMITED, ROYAL HASKONING DHV SHALL NOT BE LIABLE FOR ANY INACCURACY OR DEFICIENCIES ARISING FROM IT.
 - THIS DRAWING TO BE READ IN CONJUNCTION WITH ALL OTHER RELEVANT DRAWINGS.
 - ALL MATERIALS AND WORKMANSHIP WILL BE AS SPECIFIED IN THE SPECIFICATION UNLESS NOTED OTHERWISE.
 - ALL LEVELS, DIMENSIONS AND LOCATIONS ARE TO BE CHECKED BY THE MAIN CONTRACTOR PRIOR TO COMMENCEMENT OF ANY WORK ON SITE.

PROPOSED HIGHWAY KEY:

	PROPOSED LAYOUT		COLOURED ASPHALT ON ROUNDABOUT OVER RUN AREA - COLOUR TO BE AGREED		PROPOSED SHARED CYCLEWAY / FOOTPATH EXACT ROUTE TO BE AGREED
	SITE BOUNDARY		COLOURED ASPHALT ON GREEN CORRIDOR CROSS OVERS - HRA WITH WHITE CHIPPING		CYCLEWAY / FOOTPATH PROVIDED AS PART OF OFF-SITE S278 WORKS
	LINK ROADS - EXACT CLASS AND ROUTE TO BE AGREED VIA RESIDENTIAL RESERVED MATTERS APPLICATION		PROPOSED RED COLOURED ADOPTED SHARED CYCLEWAY / FOOTPATH REALIGNED		PS
	PROPOSED EARTHWORKS		PROPOSED UN-DRAFTED FOOTPATH WITHIN THE GREEN INFRASTRUCTURE		ESS
	PROPOSED ROAD		PROPOSED SHARED CYCLEWAY / FOOTPATH TO BE DELIVERED UNDER FUTURE RMA		GG
	PROPOSED FOOTPATH		EXISTING PROW TO BE UPGRADABLE TO SHARED CYCLEWAY / FOOTPATH IN FUTURE RMA		
	VERGE				
	EARTHWORKS CUT / FILL				

REVISIONS

NO.	DATE	DESCRIPTION	BY	CHK	APP
04	2023/10	ISSUED FOR RESERVED MATTERS APPROVAL	JBW	PV	DJ
03	15/03/19	ISSUED FOR LAND OWNER COMMENTS	JBW	PV	DJ
02	08/02/19	UPDATED FOR PRE-AP MEETING	JBW	PV	DJ
01	10/12/18	FIRST ISSUE	LZ	PV	DJ
00	00/00/00	DATE	BY	CHK	APP

INFORMATION



RESERVED MATTERS GENERAL ARRANGEMENT

PROJECT: GREAT WILSEY PARK

DATE: OCT-18

SCALE: 1:1250

PROJECT NUMBER: PB8301

DRAWING NO: PB8301-RHD-DE-H1-DR-D-0150

REVISION: 104

Royal HaskoningDHV
Enhancing Society Together

Mancheater One, 9th Floor
100, New Street, B1 2JQ
Tel: +44 (0)121 607 3000
Email: info.royal@haskoningdhv.com
Website: www.royalhaskoningdhv.com