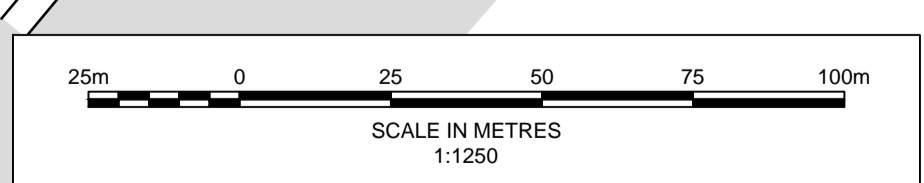


Zone A7

Zone A8

Zone A8

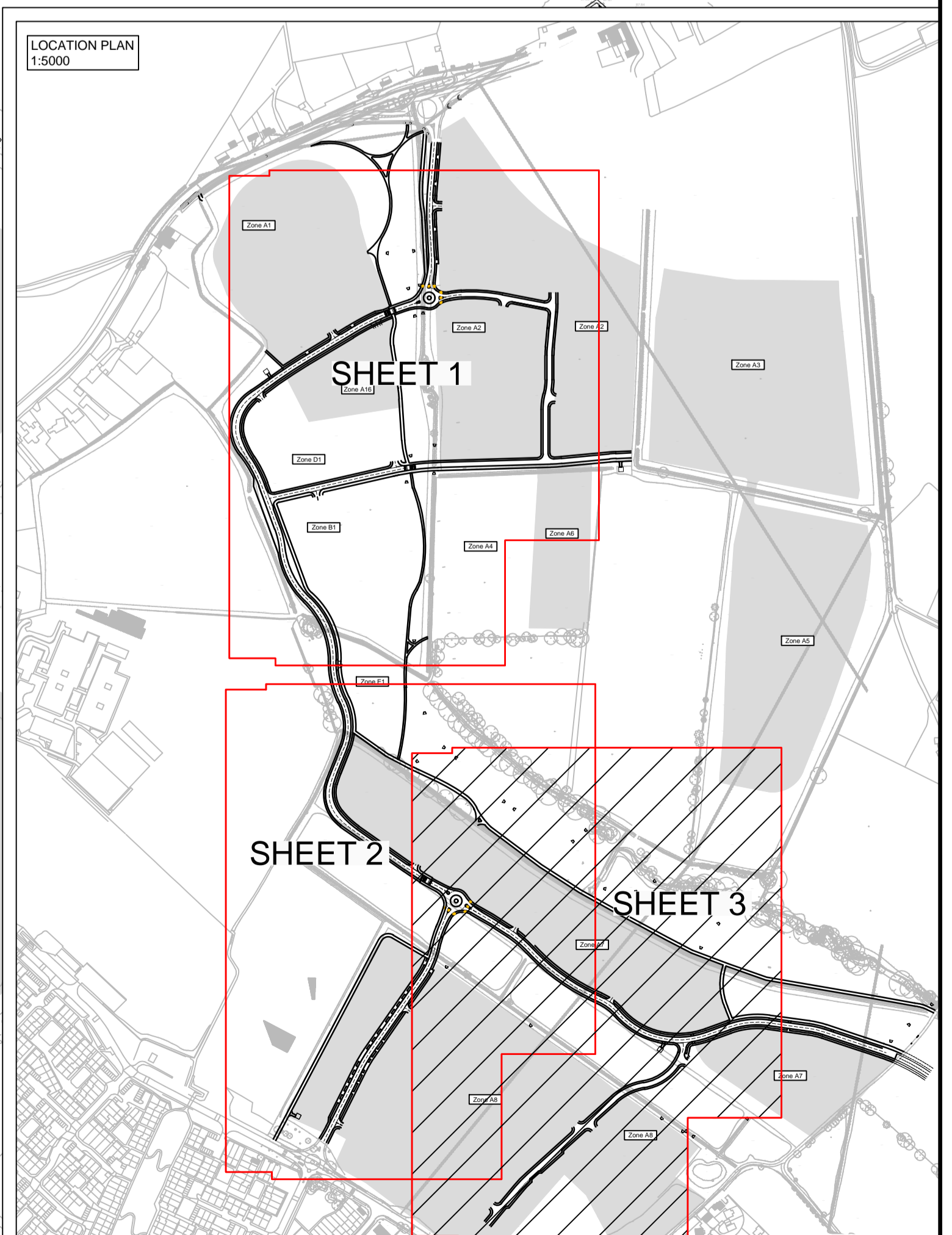


REPRODUCED FROM ORDINANCE SURVEY MAPS WITH PERMISSION FROM THE CONTROLLER OF HM STATIONERY OFFICE. CROWN COPYRIGHT RESERVED. LICENCE No. 100023422 2007.


- GENERAL NOTES**
- DO NOT SCALE FROM THIS DRAWING.
 - ALL DIMENSIONS ARE IN MILLIMETRES UNLESS NOTED OTHERWISE.
 - ALL LEVELS ARE IN METRES RELATIVE TO ORDNANCE DATUM UNLESS NOTED OTHERWISE.
 - THIS DRAWING HAS BEEN BASED UPON SURVEY / OS INFORMATION SUPPLIED BY INTERLOCKS SURVEYS LIMITED. ROYAL HASKONING DHV SHALL NOT BE LIABLE FOR ANY INACCURACY OR DEFICIENCIES ARISING FROM IT.
 - THIS DRAWING TO BE READ IN CONJUNCTION WITH ALL OTHER RELEVANT DRAWINGS.
 - ALL MATERIALS AND WORKMANSHIP WILL BE AS SPECIFIED IN THE SPECIFICATION UNLESS NOTED OTHERWISE.
 - ALL LEVELS, DIMENSIONS AND LOCATIONS ARE TO BE CHECKED BY THE MAIN CONTRACTOR PRIOR TO COMMENCEMENT OF ANY WORK ON SITE.

VISIBILITY SPLAY KEY:

- 40m @ 2.4m JUNCTION VISIBILITY SPLAYS UPON 30mph ACCORDING TO MS1
- 22m @ 2.4m JUNCTION VISIBILITY SPLAYS UPON 20mph ACCORDING TO MS1
- 40m FORWARD VISIBILITY SPLAYS UPON 30mph ACCORDING TO MS1



REVISIONS		DATE	DESCRIPTION	BY	CHK	APP
01	ISSUED FOR RESERVED MATTERS APPROVAL	JBW	PV	DJ		
02	ISSUE FOR LAND OWNER COMMENTS	JBW	PV	DJ		



**RESERVED MATTERS
VISIBILITY
SHEET 3 OF 3**

PROJECT	GREAT WILSEY PARK	CLIENT	ROYAL HASKONING DHV
DRAWN	JBW	CHECKED	PV
DATE	MAR-19	SCALE AS SHOWN	1:500
DRAWING NO.	PB8301-RHD-DE-H1-DR-D-0232	PROJECT NUMBER	PB8301
REVISION		APPROVED	DJ
		REVISION	102

