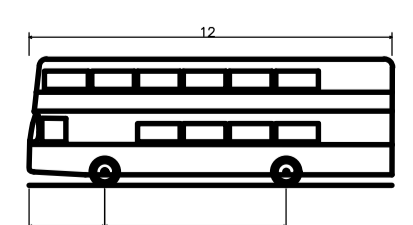
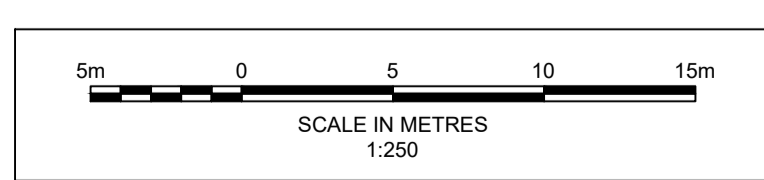


REPRODUCED FROM ORDNANCE SURVEY MAPS WITH PERMISSION FROM THE CONTROLLER OF HM STATIONERY OFFICE. CROWN COPYRIGHT RESERVED. LICENCE No. 100023422 2007.

- GENERAL NOTES**
- DO NOT SCALE FROM THIS DRAWING.
  - ALL DIMENSIONS ARE IN MILLIMETRES UNLESS NOTED OTHERWISE.
  - ALL LEVELS ARE IN METRES RELATIVE TO ORDNANCE DATUM UNLESS NOTED OTHERWISE.
  - THIS DRAWING HAS BEEN BASED UPON SURVEY / OS INFORMATION SUPPLIED BY INTERLOCKS SURVEYS LIMITED. ROYAL HASKONING DHV SHALL NOT BE LIABLE FOR ANY INACCURACY OR DEFICIENCIES ARISING FROM IT.
  - THIS DRAWING TO BE READ IN CONJUNCTION WITH ALL OTHER RELEVANT DRAWINGS.
  - ALL MATERIALS AND WORKMANSHIP WILL BE AS SPECIFIED IN THE SPECIFICATION UNLESS NOTED OTHERWISE.
  - ALL LEVELS, DIMENSIONS AND LOCATIONS ARE TO BE CHECKED BY THE MAIN CONTRACTOR PRIOR TO COMMENCEMENT OF ANY WORK ON SITE.




Rigid Public Service Vehicle	12,000mm
Overall Length	2,400mm
Overall Width	2,100mm
Overall Body Height	3,100mm
Min. Body Ground Clearance	100mm
Min. Body Wheel Clearance	100mm
Lock to Lock Time	10,000mm
Min. Turn Radius	10,000mm



REV	DATE	DESCRIPTION	BY	CHK	APP
01	10/07/19	ROAD LAYOUT UPDATED	BBS	PV	DJ
02	15/03/19	ISSUED FOR LAND OWNER COMMENTS	JRW	PV	DJ
03	10/02/19	FIRST ISSUE	LZ	PV	DJ

REVISIONS

DRAWING STATUS: INFORMATION



PROJECT: GREAT WILSEY PARK

TITLE: RESERVED MATTERS SWEPT PATH PUBLIC SERVICE VEHICLE

DRAWN	LZ	CHECKED	PV	APPROVED	DJ
DATE	FEB-18	SCALE	1:250	PROJECT NUMBER	PB8301
DRAWING NO.	PB8301-RHD-DE-H1-DR-D-0210	REVISION			103

**Royal HaskoningDHV**  
Enhancing Society Together

Portland Street, Manchester, M1 2JF  
Tel: +44(0)161 2302141  
Email: info.man@haskoningdhv.com  
Website: www.haskoningdhv.com