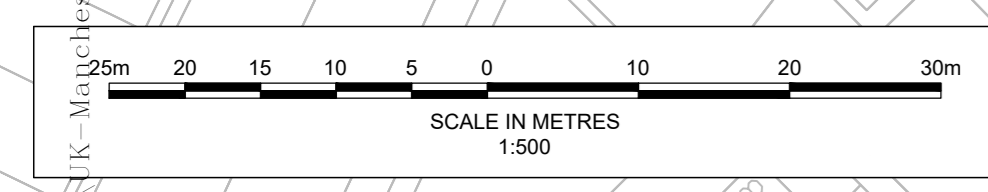
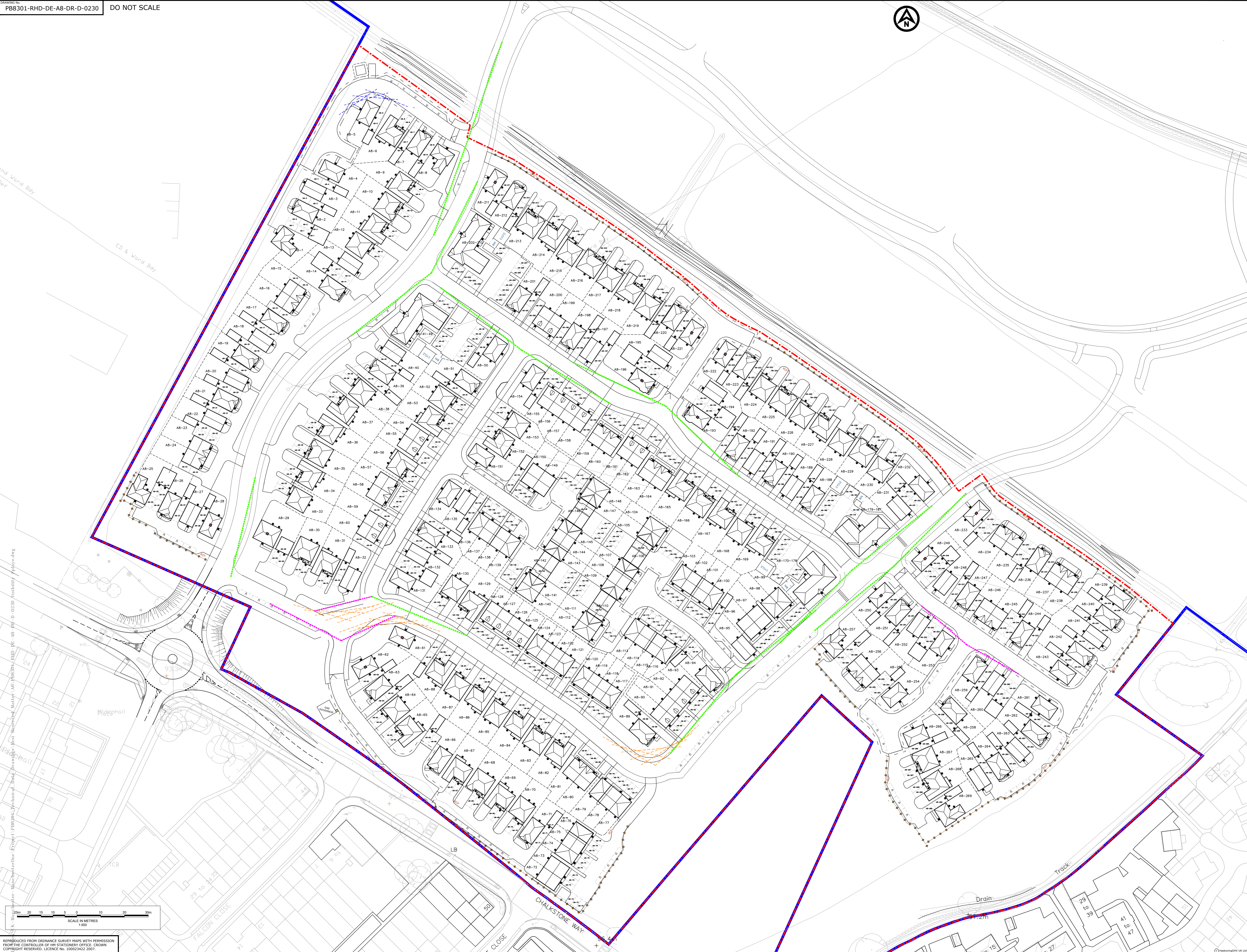




- GENERAL NOTES**
- DO NOT SCALE FROM THIS DRAWING.
 - ALL DIMENSIONS ARE IN MILLIMETRES UNLESS NOTED OTHERWISE.
 - ALL LEVELS ARE IN METRES RELATIVE TO ORDNANCE DATUM NEWLYN UNLESS NOTED OTHERWISE.
 - THIS DRAWING HAS BEEN BASED UPON SURVEY / OS INFORMATION SUPPLIED BY INTERLOCKS SURVEYS LIMITED. ROYAL HASKONING DHV SHALL NOT BE LIABLE FOR ANY INACCURACY OR DEFICIENCIES ARISING FROM IT.
 - THIS DRAWING TO BE READ IN CONJUNCTION WITH ALL OTHER RELEVANT DRAWINGS.
 - ALL MATERIALS AND WORKMANSHIP WILL BE AS SPECIFIED IN THE SPECIFICATION UNLESS NOTED OTHERWISE.
 - ALL LEVELS, DIMENSIONS AND LOCATIONS ARE TO BE CHECKED BY THE MAIN CONTRACTOR PRIOR TO COMMENCEMENT OF ANY WORK ON SITE.
 - ALL HIGHWAY WORKS TO BE CARRIED OUT IN ACCORDANCE WITH THE HIGHWAYS AGENCY SPECIFICATION FOR HIGHWAY WORKS AND AS AMENDED IN THE CLAUSES AND APPENDICES IN THE 'SPECIFICATION OF CONTRACT DOCUMENTS'.

- PROPOSED HIGHWAY KEY:**
- OUTLINE APPLICATION BOUNDARY
 - HOUSING RMA APPLICATION BOUNDARY
- VISIBILITY SPLAY KEY:**
- 43m @ 2.4m JUNCTION VISIBILITY SPLAYS UPON 30mph ACCORDING TO MS1
 - 25m @ 2.4m JUNCTION VISIBILITY SPLAYS UPON SHARED STREETS ACCORDING TO MS1
 - 43m FORWARD VISIBILITY SPLAYS
 - 25m FORWARD VISIBILITY SPLAYS
 - 15m FORWARD VISIBILITY SPLAYS




REPRODUCED FROM ORDNANCE SURVEY MAPS WITH PERMISSION FROM THE CONTROLLER OF HM STATIONERY OFFICE. CROWN COPYRIGHT RESERVED. LICENCE No. 10002422 2007.

REV	DATE	DESCRIPTION	BY	CHK	APP
01		FIRST ISSUE	JBW	PV	DJ

REVISIONS

DRAWING STATUS: **PRELIMINARY**



**RESERVED MATTERS
A8
VISIBILITY SPLAYS**



DRAWN	CHECKED	APPROVED
JBW	PV	DJ

DATE: SEP '19 SCALE AT A0: 1:500 PROJECT NUMBER: PB8301 DRAWING No.: PB8301-RHD-DE-A8-DR-D-0230 REVISION: P01