



ECOLOGYSOLUTIONS

Part of the ES Group

GREAT WILSEY PARK,
HAVERHILL:
RESIDENTIAL (PHASE 1
– PARCELS A1, A2 AND A8)
RESERVED MATTERS
APPLICATION

**Biodiversity Monitoring
Strategy**

Pursuant to Condition 45 of
DC/15/2151/OUT

COPYRIGHT

The copyright of this document remains with Ecology Solutions. The contents of this document therefore must not be copied or reproduced in whole or in part for any purpose without the written consent of Ecology Solutions.

CONTENTS

1	INTRODUCTION	1
2	WOODLAND STRIP	3
3	HEDGEROW AND TREES	5
4	GRASSLAND	7
■	■■■■■■■■■■	9
6	BATS	11
7	DORMICE	14
8	HEDGEHOGS	17
9	BIRDS	18
10	REPTILES	21
11	INVERTEBRATES	23
12	RESPONSIBLE PERSONS AND COMMUNICATION	24
13	REVIEW AND PUBLICATION OF RESULTS	25

PLANS

PLAN ECO1	Site Location and Ecological Designations
PLAN ECO2	Ecological Features
PLAN ECO3	Approach to Bat Surveys
PLAN ECO4	Approach to Bird Surveys

1. INTRODUCTION

- 1.1. Ecology Solutions was commissioned by Redrow Homes in October 2018 to prepare materials to address the requirements of planning conditions for the development at Great Wilsey Park as shown on Plans ECO1 and ECO2 (reference: DC/15/2151/OUT).
- 1.2. Condition 45 requires that a Biodiversity Monitoring Strategy (BMS) be submitted and approved prior to commencement of development. The condition states:

Within any phase or reserved matters application, no development shall take place (including demolition, archaeological investigation, ground works and vegetation clearance), until a biodiversity monitoring strategy for that phase has been submitted to, and approved in writing by, the local planning authority. The purpose of the strategy shall be to monitor existing and new habitats on the site including hedges, attenuation ponds and adjacent areas, and protected and priority species mitigation including skylark, hazel dormice, reptiles and badgers. The content of the Strategy shall include the following:

- a) Aims and objectives of monitoring to match the stated purpose.
- b) Identification of adequate baseline conditions prior to the start of development as appropriate.
- c) Appropriate success criteria, thresholds, triggers and targets against which the effectiveness of the various conservation measures being monitored can be judged.
- d) Methods for data gathering and analysis.
- e) Location of monitoring.
- f) Timing and duration of monitoring.
- g) Responsible persons and lines of communication.
- h) Review, and where appropriate, publication of results and outcomes.

A report describing the results of monitoring shall be submitted to the local planning authority at intervals identified in the strategy. The report shall also set out (where the results from monitoring show that conservation aims and objectives are not being met) how contingencies and/or remedial action will be identified, agreed with the local planning authority, and then implemented so that the development still delivers the fully functioning biodiversity objectives of the originally approved scheme. The monitoring strategy will be implemented in accordance with the approved details.

Reason: Monitoring is required at the appropriate time to ensure that that the proposed development delivers the fully functioning biodiversity outcomes set out in the Environmental Statement.

- 1.3. This document forms part of a Reserved Matters Application (RMA) for the first phase of residential development of the Redrow scheme.
- 1.4. The stated purpose of the strategy is *“to monitor existing and new habitats on the site including hedges, attenuation ponds and adjacent areas, and protected and priority species mitigation including skylark, hazel dormice, reptiles and badgers”*. This has been interpreted to extend to all existing and proposed habitats, and protected and priority species for which mitigation and enhancement measures are proposed. While the named features and species are referenced, the monitoring strategy is not limited to them.
- 1.5. Extensive landscaping and green infrastructure are to be established as part of the Infrastructure RMA, with the majority of the monitoring required being

undertaken across these areas. A separate BMS has been submitted to support the infrastructure application.

- 1.6. The scope of monitoring required for the first residential phase is much more limited than that required for the infrastructure application given the pre-development status of the habitats, the generally limited potential for protected and notable species to be present, and the nature of the proposals for these areas, i.e. chiefly housing and associated built development. Notwithstanding these points, a scheme of ecological enhancement has been devised which, in conjunction with the landscape strategy, will deliver wildlife gains in the long term. It is the purpose of this Biodiversity Monitoring Strategy to assess the successful establishment and effectiveness of these measures.
- 1.7. Where appropriate, monitoring work will be undertaken in concert with that proposed for the Infrastructure RMA.

2. WOODLAND STRIP

2.1. Monitoring Objectives

To assess effectiveness of habitat establishment and management.
To use the findings to guide remedial action where appropriate.

2.2. Baseline Conditions

- 2.2.1. The woodland strip in the south-east of parcel A8 (see Plan ECO2) comprises immature, even-aged native species acting as screening from the neighbouring existing development. Additional tree planting will be undertaken to expand and bolster the woodland strip. Long term management will encourage growth of native species and diversification of the habitat.

2.3. Success Criteria and Targets

1. All new woodland and scrub established and sustainable.
2. Dead wood piles established and undisturbed.
3. Observed use of new and existing features by wildlife.

2.4. Methods for Data Gathering and Analysis

- 2.4.1. Existing and newly established woodland within parcel A8 will be subject to an annual walkover survey in concert with that proposed for the Infrastructure RMA. The success or otherwise of habitat establishment and management will be noted. Areas where trees have failed to establish successfully or where management is not proving effective will be recorded.
- 2.4.2. The walkover survey will be the responsibility of the management company, with input from the project ecologist and landscape architect as necessary.
- 2.4.3. Species monitoring to be undertaken as set out in the following sections will establish to what extent existing and new woodland are being used by wildlife.

2.5. Location of Monitoring

- 2.5.1. Monitoring will take place across the retained and newly established woodland within parcel A8.

2.6. Timing and Duration

- 2.6.1. A walkover survey of all habitats will be undertaken on an annual basis by the management company. This will be an ongoing commitment that will extend beyond the lifetime of this strategy.

2.7. Contingencies and Remedial Action

- 2.7.1. Any habitats failing to establish will be subject to attention by the management company.
- 2.7.2. Watering will be required during periods of drought to ensure satisfactory establishment. Watering will be undertaken as required to maintain healthy plant growth.
- 2.7.3. Dead or diseased plants will be removed and replaced with the same species during the next growing season (i.e. October to March inclusive).
- 2.7.4. All remedial action will be the responsibility of the management company.

3. HEDGEROWS AND TREES

3.1. Monitoring Objectives

To assess effectiveness of habitat establishment and management.
To use the findings to guide remedial action where appropriate.

3.2. Baseline Conditions

- 3.2.1. The existing hedgerow network is a key green infrastructure asset and no hedgerow is proposed to be removed to facilitate the first Residential RMA. The hedgerow bounding parcel A1 to the north will be enhanced, with gaps reinforced with native species.
- 3.2.2. Hedgerows will continue to be managed, with the aim to ensure continued good structure. Hedgerows will be cut on rotation, so that not all are cut in any one year. This will encourage greater availability of winter forage for birds. Hedgerows will be laid on rotation to encourage greater structural diversity.
- 3.2.3. A scheme of new tree and shrub planting is to be undertaken throughout the areas of landscaping associated with the first Residential RMA as shown on the landscape proposals.

3.3. Success Criteria and Targets

- 1. All existing hedgerows successfully laid in rotation and sustainable.
- 2. All new trees and shrubs established.
- 3. Observed use of new and existing features by wildlife.

3.4. Methods for Data Gathering and Analysis

- 3.4.1. Existing and newly established habitats within parcels A1, A2 and A8 will be subject to an annual walkover survey in concert with that proposed for the Infrastructure RMA. The success or otherwise of habitat establishment and management will be noted. Areas where hedgerows or individual trees or shrubs have failed to establish successfully or where management is not proving effective will be recorded.
- 3.4.2. The walkover survey will be the responsibility of the management company, with input from the project ecologist and landscape architect as necessary.
- 3.4.3. Species monitoring to be undertaken as set out in the following sections will establish to what extent existing and new hedgerows and trees are being used by wildlife.

3.5. Location of Monitoring

- 3.5.1. Monitoring will take place across the retained and newly established hedgerows, trees and shrubs within parcels A1, A2 and A8.

3.6. Timing and Duration

- 3.6.1. A walkover survey of all habitats will be undertaken on an annual basis by the management company. This will be an ongoing commitment that will extend beyond the lifetime of this strategy.

3.7. Contingencies and Remedial Action

- 3.7.1. Any habitats failing to establish will be subject to attention by the management company.
- 3.7.2. Watering will be required during periods of drought to ensure satisfactory establishment. Watering will be undertaken as required to maintain healthy plant growth.
- 3.7.3. Dead or diseased plants will be removed and replaced with the same species during the next growing season (i.e. October to March inclusive).
- 3.7.4. All remedial action will be the responsibility of the management company.

4. GRASSLAND

4.1. Monitoring Objectives

To assess effectiveness of habitat establishment.
To use the findings to guide remedial action where appropriate.

4.2. Baseline Conditions

- 4.2.1. The existing field margins are recognised to be of relatively higher botanical interest. These are to be retained and subject to ongoing management to maximise their botanical interest.
- 4.2.2. New areas of wildflower grassland are to be established on the boundaries of parcels A1, A2 and A8. These areas are currently principally intensive arable and field margins respectively. In conjunction with the drainage strategy, areas of dry and wet grassland will be established.

4.3. Success Criteria and Targets

1. All new grassland areas established and sustainable.
2. Botanical interest of existing field margins retained.
3. Observed use of new and existing features by wildlife.

4.4. Methods for Data Gathering and Analysis

- 4.4.1. Existing and newly established grassland within parcels A1, A2 and A8 will be subject to an annual walkover survey in concert with that proposed for the Infrastructure RMA. The success or otherwise of habitat establishment and management will be noted. Areas where the habitats have failed to establish successfully or where management is not proving effective will be recorded.
- 4.4.2. The walkover survey will be the responsibility of the management company, with input from the project ecologist and landscape architect as necessary.
- 4.4.3. Species monitoring to be undertaken as set out in the following sections will establish to what extent existing and new grassland habitats are being used by wildlife.

4.5. Location of Monitoring

- 4.5.1. Monitoring will take place across the retained and newly established grassland areas within parcels A1, A2 and A8.

4.6. Timing and Duration

- 4.6.1. A walkover survey of all habitats will be undertaken on an annual basis by the management company. This will be an ongoing commitment that will extend beyond the lifetime of this strategy.

4.7. Contingencies and Remedial Action

- 4.7.1. Any habitats failing to establish will be subject to attention by the management company.
- 4.7.2. Watering will be required during periods of drought to ensure satisfactory establishment. Watering will be undertaken as required to maintain healthy plant growth.
- 4.7.3. Should new grassland habitats not establish appropriately the landscape contractor will address the matter through examining ground conditions and re-sowing as necessary.
- 4.7.4. All remedial action will be the responsibility of the management company.

■ [REDACTED]

5.1. Monitoring Objectives

To assess changes in [REDACTED] activity following establishment of new residential properties, landscaping, infrastructure and public access, to guide remedial action where appropriate.

5.2. Baseline Conditions

[REDACTED]
[REDACTED]
[REDACTED]

[REDACTED]
[REDACTED]
[REDACTED]

5.3. Success Criteria and Targets

1. [REDACTED]
foraging.
2. [REDACTED]

5.4. Methods for Data Gathering and Analysis

5.4.1. Monitoring visits will be undertaken on a six-monthly basis in concert with that proposed for the Infrastructure RMA, with the initial visit following completion of landscaping works associated with the Phase 1 Residential and Infrastructure RMAs. Areas of known activity will be focused on, but all new and existing habitats will be assessed.

[REDACTED]
[REDACTED]
[REDACTED]

[REDACTED]
[REDACTED]
[REDACTED]

5.5. Location of Monitoring

5.5.1. Monitoring within the first Residential RMA will focus primarily on the areas of landscaping at the periphery of parcels A1, A2 and A8 and where landscaping lies adjacent to the Infrastructure RMA.

5.6. Timing and Duration

5.6.1. Monitoring surveys will take place on a six-monthly basis for five years, with the initial visit following completion of landscaping works associated with the Phase 1 Residential and Infrastructure RMAs. Surveys will be

6. BATS

6.1. Monitoring Objectives

To assess changes in bat activity following establishment of new residential properties, landscaping, infrastructure and public access.

To monitor use of new bat boxes.

To use the findings to guide remedial action where appropriate.

6.2. Baseline Conditions

- 6.2.1. Parcels A1, A2 and A8 offer very limited opportunities for foraging and commuting bats and no opportunities for roosting bats, with the majority of the first Residential RMA comprising arable fields. What opportunities are present are limited to hedgerows H10 and H11 and the off-site woodland W6 present to the northern and eastern boundaries of parcel A1, hedgerow H11 on the northern boundary of parcel A2, and the woodland strip in the south-east of parcel A8. Hedgerows H10 and H11, as well as the woodland strip, are to be retained as part of the proposals.
- 6.2.2. Bat activity recorded within parcels A1, A2 and A8 was restricted to Common Pipistrelle *Pipistrellus pipistrellus*, Soprano Pipistrelle *Pipistrellus pygmaeus* and Barbastelle *Barbastella barbastellus* foraging along the aforementioned boundary features. The residential properties as well as the majority of the infrastructure will be developed within the arable fields and will have a negligible effect on bats.
- 6.2.3. The Redrow site as a whole offers good opportunities for bats, with Common Pipistrelle, Soprano Pipistrelle, Nathusius' Pipistrelle *Pipistrellus nathusii*, Noctule Bat *Nyctalus noctula*, Leisler's Bat *Nyctalus leisleri*, Serotine Bat *Eptesicus serotinus*, Brown Long-eared Bat *Plecotus auritus* *Myotis* sp. and Barbastelle all being recorded. The results of the activity surveys completed to inform the ES in 2014 and 2015 across the wider site recorded a similar assemblage.
- 6.2.4. Areas shown to be of greater interest for bats are Great Field Plantation and Hedgerow H4, crossing the south of the site. These areas are to be retained and enhanced as part of the Infrastructure RMA.
- 6.2.5. The 2018/19 dataset, combined with the information from the outline ES, provides a robust baseline from which to assess the effectiveness of mitigation and enhancement measures. As far as possible, future monitoring surveys will replicate the approach taken for the 2018/19 work.

6.3. Success Criteria and Targets

1. Existing bat species diversity maintained.
2. No significant decline in bat activity levels.
3. Recorded use of dark corridors.
4. Recorded use of new bat boxes.

6.4. Methods for Data Gathering and Analysis

- 6.4.1. A series of transect surveys and static detector deployments will be undertaken, following the established procedures of the outline ES and the updated surveys undertaken by Ecology Solutions in 2018 / 2019.
- 6.4.2. Field surveys will be undertaken with regard to best practice guidelines issued by Natural England (2004¹), the Joint Nature Conservation Committee (2004²) and the Bat Conservation Trust (2016³).
- 6.4.3. Monthly surveys will be completed from April to October in odd years during the operation of this strategy, i.e. Years 1, 3 and 5 following completion of the landscaping works and ecological enhancements associated with the Phase 1 Residential and Infrastructure RMAs.

Activity Transects

- 6.4.4. Activity surveys will be undertaken across a set route which covers the majority of the Infrastructure RMA as well as the boundary features associated with parcels A1, A2 and A8. This will include the designated dark corridors as defined in the *Lighting Strategy for Bats* produced under Condition 44 and, as far as possible, replicate the transect routes for Ecology Solutions' updated surveys in 2018/19 (see Plan ECO3).
- 6.4.5. The transects will commence at sunset and continue for two to three hours in order to maximise the encounter rate of bats i.e. both early and late emerging species. The echolocation calls of bats will be recorded on iPads paired with Echo Meter Touch 2 Pro bat detectors and analysed using Kaleidoscope software (or equivalent equipment and software).
- 6.4.6. The surveyors will observe the behaviour of any bat recorded, i.e. foraging or commuting, together with noting the species present and number of bats present at that location.
- 6.4.7. Surveys will be conducted when the night-time temperature are above 10°C. The insectivorous diet of bats means there is little or no food available when temperature falls below this level and consequently levels of activity are low and may not accurately reflect the value of the site for bats. The

¹Mitchell-Jones, A. J. (2004). *Bat Mitigation Guidelines*. English Nature, Peterborough.

²Mitchell-Jones, A.J. & McLeish, A.P. (Eds.) (2004). *Bat Workers' Manual*. 3rd edition. Joint Nature Conservation Committee, Peterborough.

³ Collins, J. (2016). *Bat Surveys for Professional Ecologists: Good Practice Guidelines*. 3rd Edition. The Bat Conservation Trust, London.

weather conditions for the surveys will be recorded and any limitations noted.

Static Detector Deployments

- 6.4.8. Static bat detectors (SM4 or equivalent) will be deployed in the locations shown on Plan ECO3, i.e. the locations in which detectors have been deployed for Ecology Solutions' updated surveys in 2018/19, as far as is reasonable possible given security considerations. This will allow for more or less direct comparison between activity levels from before and after completion of building works. Detectors will be deployed for a minimum of five nights per month between April and October inclusive. Accumulated data will be analysed using Kaleidoscope (or equivalent).

Bat Boxes

- 6.4.9. Bat boxes will be checked by a licensed bat worker using a ladder in August annually for five years. Species and numbers present will be recorded. Where droppings are present these will be sent for DNA analysis if necessary. Each box will be numbered to allow accurate recording of data and comparison between years. A further check will be undertaken in March each year to ensure the boxes remain undamaged.

6.5. Location of Monitoring

- 6.5.1. Monitoring will take place across the retained and newly created habitats within parcels A1, A2 and A8, focusing on the dark corridors as set out above.

6.6. Timing and Duration

- 6.6.1. Monitoring surveys will be completed monthly from April to October in Years 1, 3 and 5 following completion of the landscaping works associated with the Phase 1 Residential and Infrastructure RMAs.
- 6.6.2. Bat boxes will be checked in August annually for signs of occupation by bats. These checks will be undertaken for the lifetime of this strategy (five years).

6.7. Contingencies and Remedial Action

- 6.7.1. Bat species diversity and activity levels will be monitored as set out above, with a particular focus on the dark corridors. Should significant changes be observed, such as loss of species or declines in activity, steps will be taken where possible to address potential contributing factors. The lighting strategy is considered to be robust, but if unexpected adverse effects are being experienced lighting units will be investigated and repaired, modified or replaced if necessary.
- 6.7.2. Any damage to vegetation in dark corridors will be made good during the next planting season.
- 6.7.3. If bat boxes are found to be damaged they will be replaced as soon as reasonably practicable.

7. DORMICE

7.1. Monitoring Objectives

To monitor any use of parcels A1, A2 and A8 by Dormice.
To use the findings to guide remedial action where appropriate.

7.2. Baseline Conditions

- 7.2.1. No evidence of Dormice has been recorded by Ecology Solutions within parcels A1, A2 and A8 with the majority of the Phase 1 Residential RMA comprising arable fields. Suitable habitats are limited to Hedgerows H10 and H11 to the north of parcels A1 and A2, as well as the adjacent off-site woodland W6, to the east of parcel A1.
- 7.2.2. A Dormouse nest was recorded in a survey tube along Hedgerow H13, west of Great Field Plantation during surveys undertaken in April 2019. No other evidence of Dormice has been recorded within the Redrow site. A partial Dormouse nest was recorded in the south-east of the wider site in 2015 during surveys to inform the outline ES.

7.3. Success Criteria and Targets

1. Recorded use of parcels A1, A2 and A8 by Dormice in nest tube and box surveys.
2. Establishment and maintenance of habitats to encourage Dormice.

7.4. Methods for Data Gathering and Analysis

- 7.4.1. Monitoring surveys for Dormice will be undertaken in Years 1, 3 and 5 following completion of the landscaping works associated with the Phase 1 Residential and Infrastructure RMAs and in concert with that proposed for the Infrastructure RMA.
- 7.4.2. The survey technique involves the installation and checking of nest tubes and nest boxes within all habitats considered to be species-rich or of potential value to Dormice. The Dormouse nest tubes / boxes utilised will be those approved as standard by the Mammal Society.
- 7.4.3. Nest tubes / boxes will be placed in accordance with the guidance provided by the Mammal Society and Natural England. Typically, tubes are placed within scrub, hedgerows and woodland approximately every 20 metres where suitable locations can be identified. Nest boxes are placed at lower densities but in similarly selected locations as for nest tubes. The nest tubes will be attached with wire ties underneath suitably sturdy horizontal branches and positioned approximately 1.5 metres above ground level on average.
- 7.4.4. The survey will be scored for effort according to the method developed from the South West Dormouse Project and carried through in the second edition

of *The Dormouse Conservation Handbook* (English Nature, 2006⁴). The system provides an overall score that reflects the chances of Dormice being discovered if present, and thus provides an indicator of the ‘thoroughness’ of a survey. This score is based on the number of tubes used and the number of months the tubes are in place.

- 7.4.5. The months of the year are weighted according to the likelihood of recording Dormice, as set out in Table 10.1 below.

Month	Weighting
April	1
May	4
June	2
July	2
August	5
September	7
October	2
November	2

Table 9.1. Monthly Score Weighting for Dormouse surveys.

- 7.4.6. Generally speaking, the index of effort is calculated based on the use of 50 nest tubes as a standard minimum.
- 7.4.7. A score of 20 (or above) is deemed a thorough survey and a score of 15 to 19 may be regarded as adequate where circumstances do not permit more time or more tubes (particularly if other survey methods have also given negative results).
- 7.4.8. Dormouse nest tubes will be collected following completion of each survey round. Nest boxes will remain in situ. The locations of nest boxes will be carefully considered to avoid interference by the public.
- 7.4.9. New and existing hedgerows, woodland and scrub will be checked and made good where necessary through new planting in the next planting season.

7.5. Location of Monitoring

- 7.5.1. Monitoring surveys will take place across suitable retained and newly created habitats within and adjacent to parcels A1, A2 and A8, i.e. hedgerows, woodland and scrub.

7.6. Timing and Duration

- 7.6.1. Monitoring surveys will take place in Years 1, 3 and 5 following completion of the landscaping works associated with the Phase 1 Residential and Infrastructure RMAs and in concert with that proposed for the Infrastructure RMA. Surveys will be undertaken from May to September inclusive to meet the threshold index of probability score.

⁴ English Nature (2006). *The Dormouse Conservation Handbook*. English Nature, Peterborough.

- 7.6.2. Nesting boxes will be checked annually in March by a suitably experienced ecologist for the first five years following installation, to ensure that they are still in situ and are not damaged.

7.7. Contingencies and Remedial Action

- 7.7.1. Dormice are currently not present within the Phase 1 Residential RMA. Any signs of their presence would be viewed as a significant benefit of the scheme.
- 7.7.2. New planting will be replaced if damaged or failing, in the next available planting season.
- 7.7.3. If Dormouse boxes are found to be damaged, they will be replaced as soon as reasonably practicable. Regard will be had to possible interference from the public.

8. HEDGEHOGS

8.1. Monitoring Objective

To monitor use of hibernation boxes.
To use the findings to guide remedial action where appropriate.

8.2. Baseline Information

- 8.2.1. The habitats present on site provide opportunities for Hedgehogs to forage and find places of refuge, and the species is considered likely to be present.

8.3. Success Criteria and Targets

1. Occupation of Hedgehog houses.

8.4. Methods for Data Gathering and Analysis

- 8.4.1. Hibernation boxes will be checked to ensure they remain in situ and are not damaged.

8.5. Location of Monitoring

- 8.5.1. Monitoring will take place within the retained and enhanced woodland strip associated with parcel A8.

8.6. Timing and Duration

- 8.6.1. Hibernation boxes will be checked periodically (at least once a year) for the first five years following installation, by a suitably experienced ecologist.

8.7. Contingencies and Remedial Action

- 8.7.1. If hibernation boxes are found to be damaged they will be replaced as soon as reasonably practicable.

9. BIRDS

9.1. Condition 45 specifically cites Skylarks as a species to be monitored, though it extends coverage to protected and priority species. There will be no suitable breeding habitat within the Phase 1 Residential RMA post-development. New habitat will be created as part of the Infrastructure RMA.

9.2. Monitoring Objectives

To monitor use of parcels A1, A2 and A8 by priority species.

To monitor use of parcels A1, A2 and A8 by bird species in general.

To monitor use of bird boxes.

To use the findings to guide remedial action where appropriate.

9.3. Baseline Conditions

9.3.1. Four wintering bird surveys were completed by Ecology Solutions in November and December 2018, and in January and February 2019. A total of 47 species were recorded, including 17 species that are listed as NERC species of principal importance, Suffolk LBAP and / or on the UK Birds of Conservation Concern Red and Amber list, as set out below:

Song Thrush <i>Turdus philomelos</i>	Dunnock <i>Prunella modularis</i>
Skylark <i>Alauda arvensis</i>	Mistle Thrush <i>Turdus viscivorus</i>
Yellowhammer <i>Emberiza citrinella</i>	Starling <i>Sturnus vulgaris</i>
Kestrel <i>Falco tinnunculus</i>	House Sparrow <i>Passer domesticus</i>
Linnet <i>Carduelis cannabina</i>	Reed Bunting <i>Emberiza schoeniclus</i>
Redwing <i>Turdus iliacus</i>	Fieldfare <i>Turdus pilaris</i>
Stock Dove <i>Columba oenas</i>	Mallard <i>Anas platyrhynchos</i>
Black-headed Gull	Lesser Black-backed Gull
<i>Chroicocephalus ridibundus</i>	<i>Larus fuscus</i>
Bullfinch <i>Pyrrhula pyrrhula</i>	

9.3.2. Of these species, Black-headed Gull, Dunnock, Fieldfare, House Sparrow, Kestrel, Linnet, Skylark, Stock Dove, Starling and Yellowhammer were all recorded within the Phase 1 Residential RMA.

9.3.3. Four wintering bird surveys were undertaken between November 2014 and February 2015 to inform the outline ES, recording a similar complement of species.

[REDACTED]

9.3.5. Fifty species were recorded within or immediately adjacent to the site, including 18 species that are listed as NERC species of principal importance and / or on the UK Birds of Conservation Concern Red and Amber list, as follows:

Song Thrush <i>Turdus philomelos</i>	Dunnock <i>Prunella modularis</i>
Skylark <i>Alauda arvensis</i>	Mistle Thrush <i>Turdus viscivorus</i>
Yellowhammer <i>Emberiza citrinella</i>	Starling <i>Sturnus vulgaris</i>

- 9.5.5. The surveys will commence at or soon after sunrise and will be performed in suitable weather conditions.

9.6. **Location of Monitoring**

- 9.6.1. Monitoring will take place across the retained and newly created habitats within parcels A1, A2 and A8. Transect routes will closely follow those used for the most recent surveys.

9.7. **Timing and Duration**

- 9.7.1. Monitoring will take place in Years 1, 3 and 5 following completion of the landscaping associated with the Phase 1 Residential and Infrastructure RMAs.
- 9.7.2. Bird boxes will be checked periodically (at least once a year in March) for the first five years following installation, by a suitably experienced ecologist to ensure that they are still in situ and are not damaged.

9.8. **Contingencies and Remedial Action**

- 9.8.1. Any damage to new planting will be made good through replacement during the next planting season.
- 9.8.2. If bird boxes are found to be damaged they will be replaced as soon as reasonably practicable.

10. REPTILES

10.1. Monitoring Objective

To assess changes in reptile population sizes and distribution.
To use the findings to guide remedial action where appropriate.

10.2. Baseline Conditions

- 10.2.1. Habitats suitable for reptiles within the Phase 1 Residential RMA are limited to the field margins and woodland strip, with the majority of parcels A1, A2 and A8 comprising arable fields. No evidence of reptiles was recorded within the Phase 1 Residential RMA during presence / absence surveys undertaken from April to June 2019. Grass Snake *Natrix helvetica* and Common Lizard *Zootoca vivipara* were previously recorded during surveys undertaken in 2014.
- 10.2.2. Populations of Grass Snake and Common Lizard have been recorded across the Redrow site as a whole during surveys undertaken in 2019.

10.3. Success Criteria and Targets

1. Record Grass Snake, Common Lizard and Slow Worm within parcels A1, A2 and A8 in sustainable numbers.

10.4. Methods for Data Gathering and Analysis

- 10.4.1. Specific surveys for reptiles will be carried out in Years 1, 3 and 5 following completion of the landscaping works associated with the Phase 1 Residential and Infrastructure RMAs and in concert with that proposed for the Infrastructure RMA. Work will be undertaken between April and September inclusive. The methodology that will be utilised is principally derived from guidance given in Froglife Advice Sheet 10⁵, the *Herpetofauna Workers' Manual*⁶ and the Herpetofauna Groups of Britain and Ireland's (HGBI) advisory note⁷.
- 10.4.2. Areas of suitable habitat will be surveyed for the presence of reptiles using artificial refugia ("tins"), 0.5m x 0.5m roofing felt tins will be placed within areas of suitable reptile habitat within parcels A1, A2 and A8.
- 10.4.3. The tins provide shelter and heat up more quickly than the surroundings in the morning and can remain warmer than the surroundings in the late afternoon. Being ectothermic (cold blooded), reptiles use them to bask under and raise their body temperature which allows them to forage earlier and later in the day.

⁵ Froglife (1999) *Reptile Survey: an introduction to planning, conducting and interpreting surveys for snake and lizard conservation*. Froglife Advice Sheet 10. Froglife, Halesworth.

⁶ Gent, T and Gibson, S. (2003). *Herpetofauna Workers' Manual*. JNCC, Peterborough.

⁷ Herpetofauna Groups of Britain and Ireland (HGBI), (1998). *Evaluating Local Mitigation / Translocation Programmes: Maintaining Best Practice and Lawful Standards*.

10.4.4. To determine presence / absence the tins will be checked for reptile activity over seven visits at appropriate times of the day (avoiding the middle of the day when the ambient air temperature is at its highest) in accordance with Natural England and other guidance. Optimum weather conditions for reptile surveying are temperatures between 10°C and 17°C, intermittent or hazy sunshine and little or no wind.

10.4.5. The status of new and existing grassland habitats will be checked on an annual basis for the five years covered by this strategy.

10.5. Location of Monitoring

10.5.1. Monitoring will take place across the retained and newly created habitats within parcels A1, A2 and A8.

10.6. Timing and Duration

10.6.1. Monitoring surveys will be undertaken in Years 1, 3 and 5 following completion of the landscaping works associated with the Phase 1 Residential and Infrastructure RMAs.

10.7. Contingencies and Remedial Action

10.7.1. Should grassland habitats not establish appropriately the landscape contractor will address the matter through examining ground conditions and re-sowing as necessary.

11. INVERTEBRATES

11.1. Monitoring Objectives

To check new invertebrate habitats for signs of use, and take remedial action as necessary.

11.2. Baseline Conditions

- 11.2.1. Given the habitats present, it is likely an assemblage of common invertebrate species utilises parcels A1, A2 and A8, though the intensive arable management of the majority of the land within the Phase 1 Residential RMA will limit variety. There is no evidence to suggest that any rare or notable species would currently be present.

11.3. Success Criteria and Targets

1. Maintain new invertebrate habitats.
2. Encourage greater invertebrate diversity.

11.4. Methods for Data Gathering and Analysis

- 11.4.1. Specific invertebrate survey work is not proposed, rather the focus of monitoring will be on qualitative observations of new and existing habitats, in terms of their use by invertebrates.
- 11.4.2. The status of new and existing habitats will be checked on an annual basis for the five years covered by this strategy and in concert with that proposed for the Infrastructure RMA.

11.5. Location of Monitoring

- 11.5.1. Monitoring will take place across the retained and newly created habitats within parcels A1, A2 and A8.

11.6. Timing and Duration

- 11.6.1. Newly established and existing habitats will be monitored as previously described.

11.7. Contingencies and Remedial Action

- 11.7.1. Should new wildflower grassland not establish appropriately the landscape contractor will address the matter through examining ground conditions and re-sowing as necessary.

12. RESPONSIBLE PERSONS AND COMMUNICATION

- 12.1. Redrow Homes has ultimate responsibility for implementation of this monitoring strategy. The individual currently leading for Redrow Homes is Richard Franks, Senior Engineering Manager, and the responsibility for implementation will be his or that of his appointed successor.
- 12.2. It is the responsibility of the appointed individual at Redrow Homes to instruct appropriate experienced ecologists and / or landscape contractors to check the status of the various existing and proposed habitats and features described in this report.
- 12.3. Clear channels between these parties and their associates on the ground will be in operation at all times, by email and telephone as appropriate.
- 12.4. Redrow and the landowner will establish a joint management company to manage and maintain the public landscape areas of Great Wilsey Park. The management company will be responsible for the ongoing maintenance of areas of soft landscaping within public open spaces, attenuation basins and Great Field Plantation.

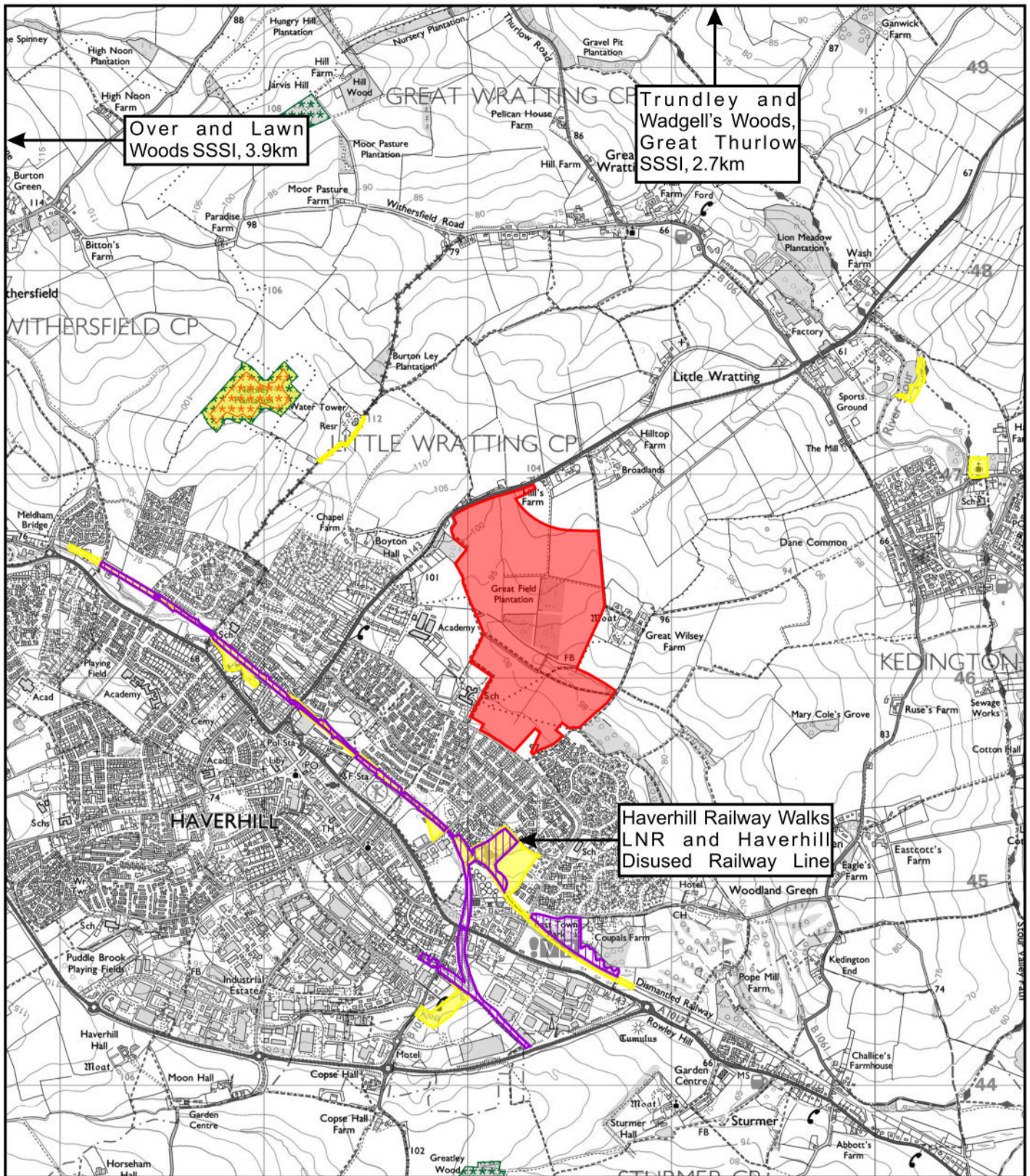
13. REVIEW AND PUBLICATION OF RESULTS

- 13.1. An annual monitoring report will be produced for five years following completion of landscaping works associated with the Phase 1 Residential and Infrastructure RMAs. This will be delivered in November of each year.
- 13.2. The report will set out the findings of the monitoring work, which will be judged against the success criteria. Details of any remedial work undertaken will be set out, together with any revised objectives for the following year.
- 13.3. This Biodiversity Monitoring Strategy covers the first five years following completion of the landscaping and ecological enhancement works associated with the Phase 1 Residential RMA. Following submission of the Year 5 monitoring report, further discussion will be held with the Local Planning Authority to determine the need for further monitoring work.
- 13.4. This is intended to be an iterative document. Objectives and success criteria will be reviewed annually and amended if required following discussion and agreement with the Local Planning Authority.

PLANS

PLAN ECO1

Site Location and Ecological Designations



Over and Lawn Woods SSSI, 3.9km

Trundley and Wadgell's Woods, Great Thurlow SSSI, 2.7km

Haverhill Railway Walks LNR and Haverhill Disused Railway Line

KEY:

-  SITE LOCATION
-  LOCAL NATURE RESERVE (LNR)
-  COUNTY WILDLIFE SITE (CWS)
-  ANCIENT WOODLAND
-  ANCIENT REPLANTED WOODLAND




ECOLOGY SOLUTIONS
Part of the ES Group

Cokenach Estate
Barkway | Royston
Hertfordshire | SG8 8DL

+44(0)1763 848084
east@ecology-solutions.co.uk
ecology-solutions.co.uk

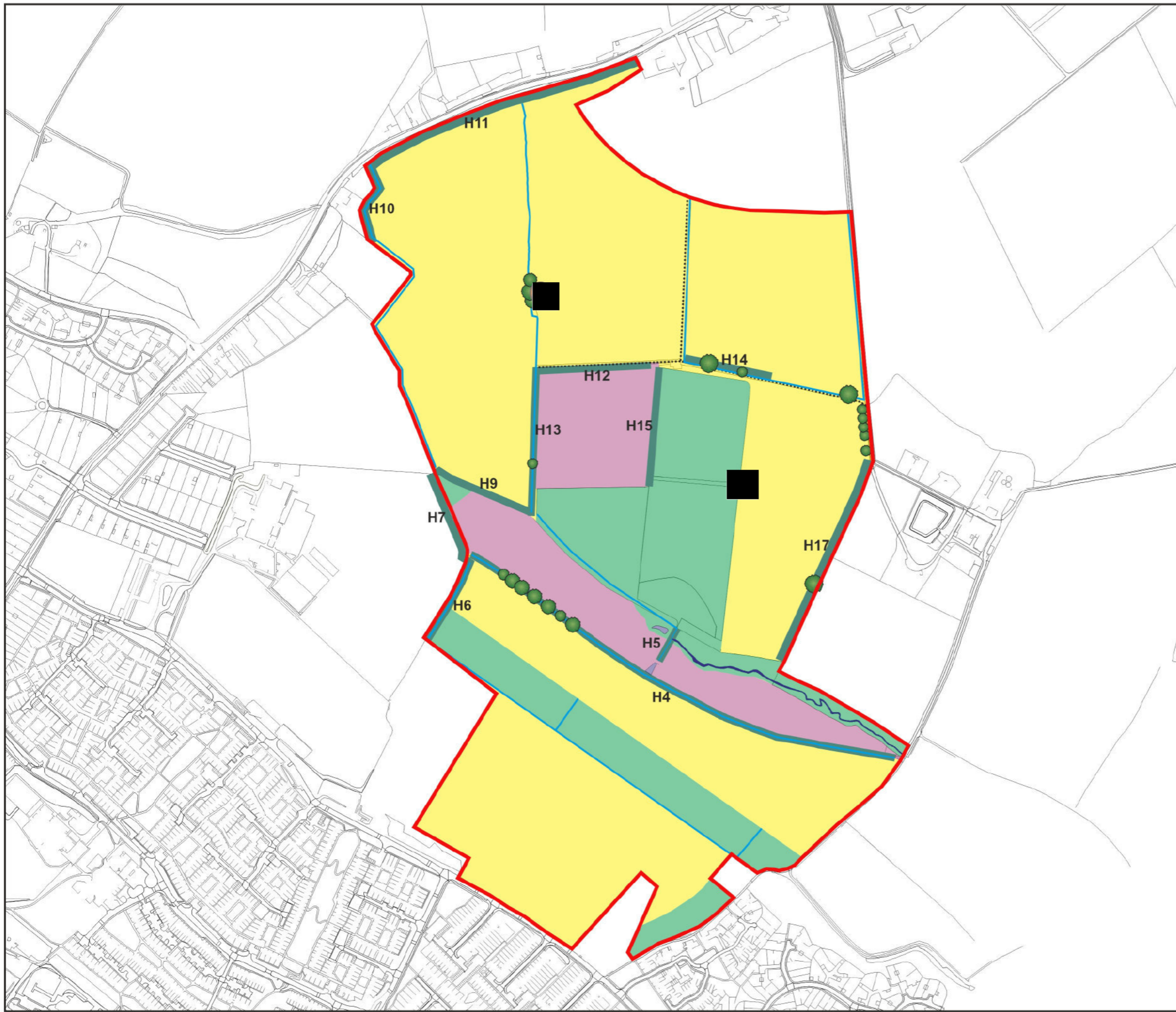
8110: GREAT WILSEY PARK,
HAVERHILL

PLAN ECO1: SITE LOCATION AND
ECOLOGICAL DESIGNATIONS

Rev: A
Jul 2019

PLAN ECO2

Ecological Features



KEY:

- SITE BOUNDARY
- ARABLE LAND
- WOODLAND
- IMPROVED GRASSLAND
- DITCH
- STOUR BROOK TRIBUTARY
- POND
- HEDGEROW
- TREE
- TRACK
-



Cokenach Estate
Barkway | Royston
Hertfordshire | SG8 8DL

+44(0)1763 848084
east@ecologysolutions.co.uk
ecologysolutions.co.uk

8110: GREAT WILSEY PARK,
HAVERHILL

PLAN ECO2:
ECOLOGICAL FEATURES







Rev: B
Dec 2019

PLAN ECO3

Approach to Bat Surveys



KEY:

-  TRANSECT ROUTE
-  CONFIRMED BAT ROOST
-  BAT HOP-OVER
-  BAT FORAGING ROUTES
-  DARK CORRIDOR
-  STATIC DETECTOR



Based on Exterior Architecture Drawing No. ExA_1868_161 A1, A2 and A8 Illustrative Landscape Masterplan



Cokenach Estate
Barkway | Royston
Hertfordshire | SG8 8DL

+44(0)1763 848084
east@ecologysolutions.co.uk
ecologysolutions.co.uk

8110: GREAT WILSEY PARK,
HAVERHILL

PLAN ECO3:
APPROACH TO BAT SURVEYS

Rev: C
Jun 2020

PLAN ECO4

Approach to Bird Surveys



KEY:

 TRANSECT ROUTE



Based on Exterior Architecture Drawing No.
ExA_1868_161 A1, A2 & A8 Illustrative
Landscape Masterplan



Cokenach Estate
Barkway | Royston
Hertfordshire | SG8 8DL

+44(0)1763 848084
east@ecologysolutions.co.uk
ecologysolutions.co.uk

8110: GREAT WILSEY PARK,
HAVERHILL

PLAN ECO4:
APPROACH TO BIRD SURVEYS

Rev: C
Jun 2020



ECOLOGYSOLUTIONS

Part of the ES Group

Ecology Solutions Limited | Cokenach Estate | Barkway | Royston | Hertfordshire | SG8 8DL

01763 848084 | east@ecologysolutions.co.uk | www.ecologysolutions.co.uk