


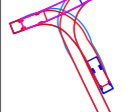
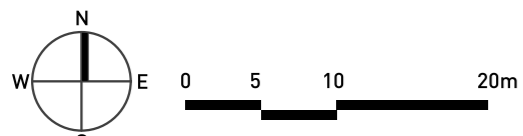


- KEY**
-  25M MAXIMUM DISTANCE FOR WASTE OPERATIVE MOVEMENT (INDICATIVE STOPPING POINTS SHOWN TO ILLUSTRATE POTENTIAL TO COLLECT FROM ALL DWELLINGS)
 -  30M MAXIMUM DISTANCE FOR OCCUPIER MOVEMENT
 -  BIN COLLECTION POINTS (BCP)
 -  REFUSE VEHICLE TRACKING



GREAT WILSEY PARK, HAVERHILL - REFUSE STRATEGY (PARCEL A1)



Copyright Pegasus Planning Group Ltd. Crown copyright. All rights reserved. Ordnance Survey Copyright License number: 100029283. Personal License number: 100029283. Printed and published by Pegasus Planning Group Ltd. 15188/2017/0001/pegasusplanning.co.uk. Pegasus Planning Group Ltd. is a registered company in England. Registered office: 15188/2017/0001/pegasusplanning.co.uk.