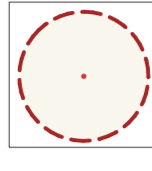



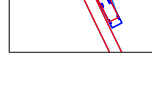
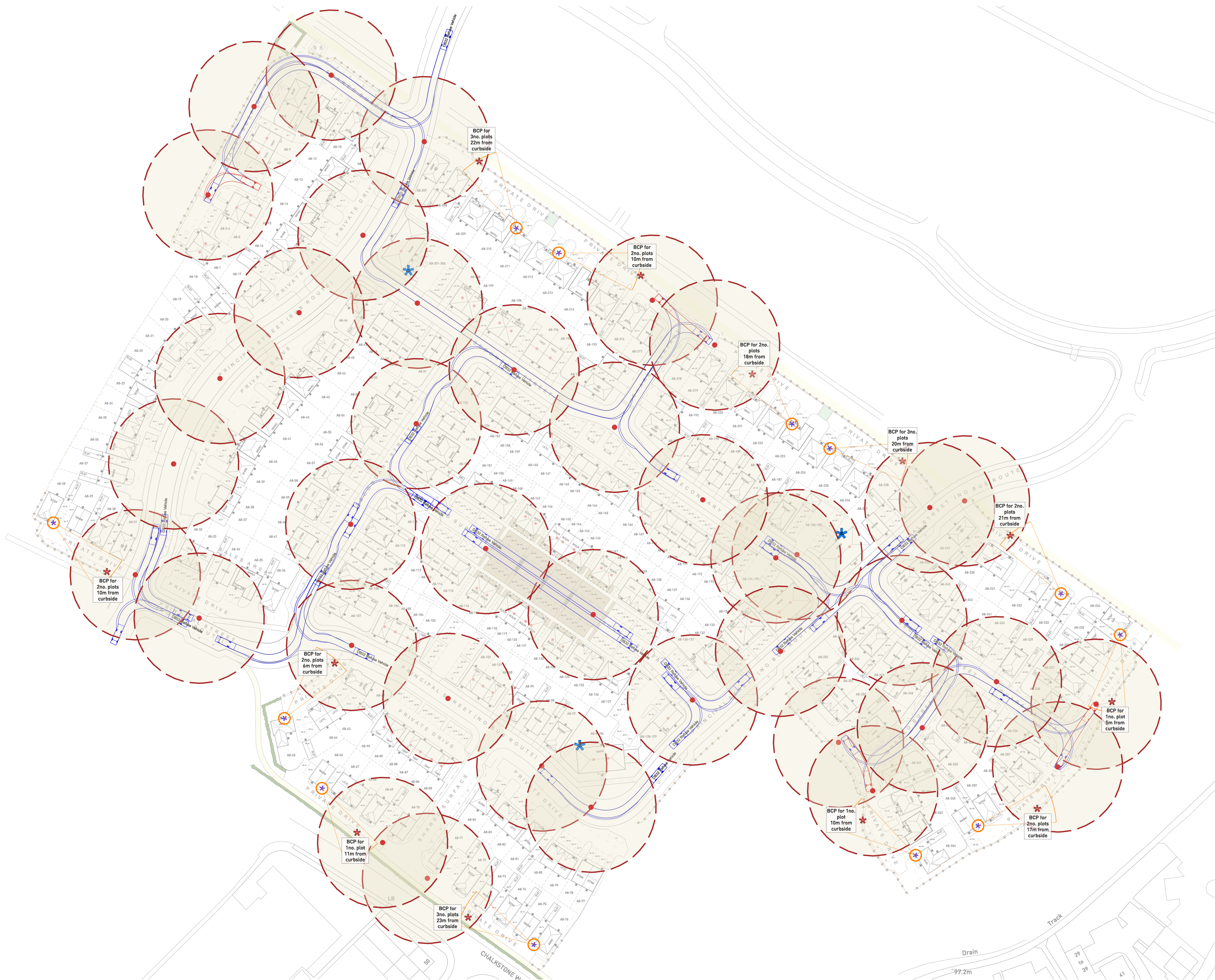
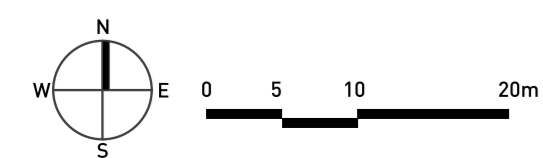


- KEY**
-  25M MAXIMUM DISTANCE FOR WASTE OPERATIVE MOVEMENT (INDICATIVE STOPPING POINTS SHOWN TO ILLUSTRATE POTENTIAL TO COLLECT FROM ALL DWELLINGS)
  -  30M MAXIMUM DISTANCE FOR OCCUPIER MOVEMENT
  -  BIN COLLECTION POINTS (BCP)
  -  COMMUNAL BIN STORES
  -  REFUSE VEHICLE TRACKING



Copyright Pegasus Planning Group Ltd. Crown copyright. All rights reserved. Ordnance Survey Licence number: 100025444. English Licence number: 010001173. Pegasus Planning Group Ltd. is a registered provider of planning services. All other rights reserved. No part of this document may be reproduced without the prior written permission of Pegasus Planning Group Ltd.



**GREAT WILSEY PARK, HAVERHILL - REFUSE STRATEGY (PARCEL A8)**

