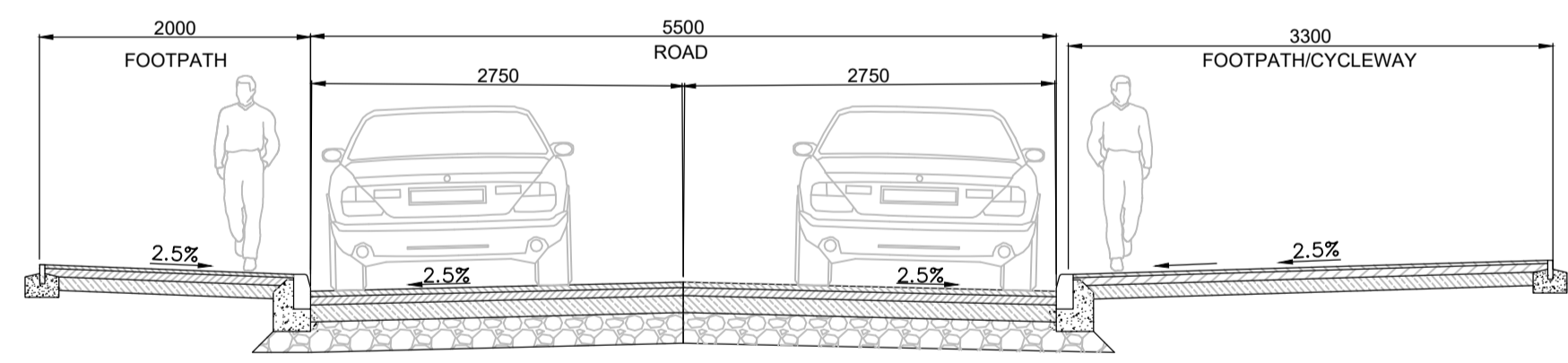
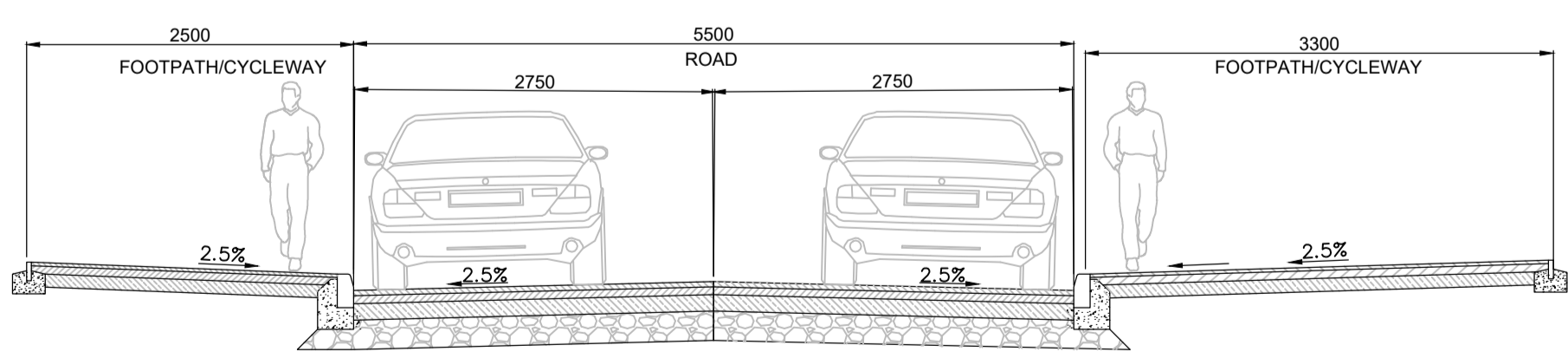


LOCATION PLAN (NTS)



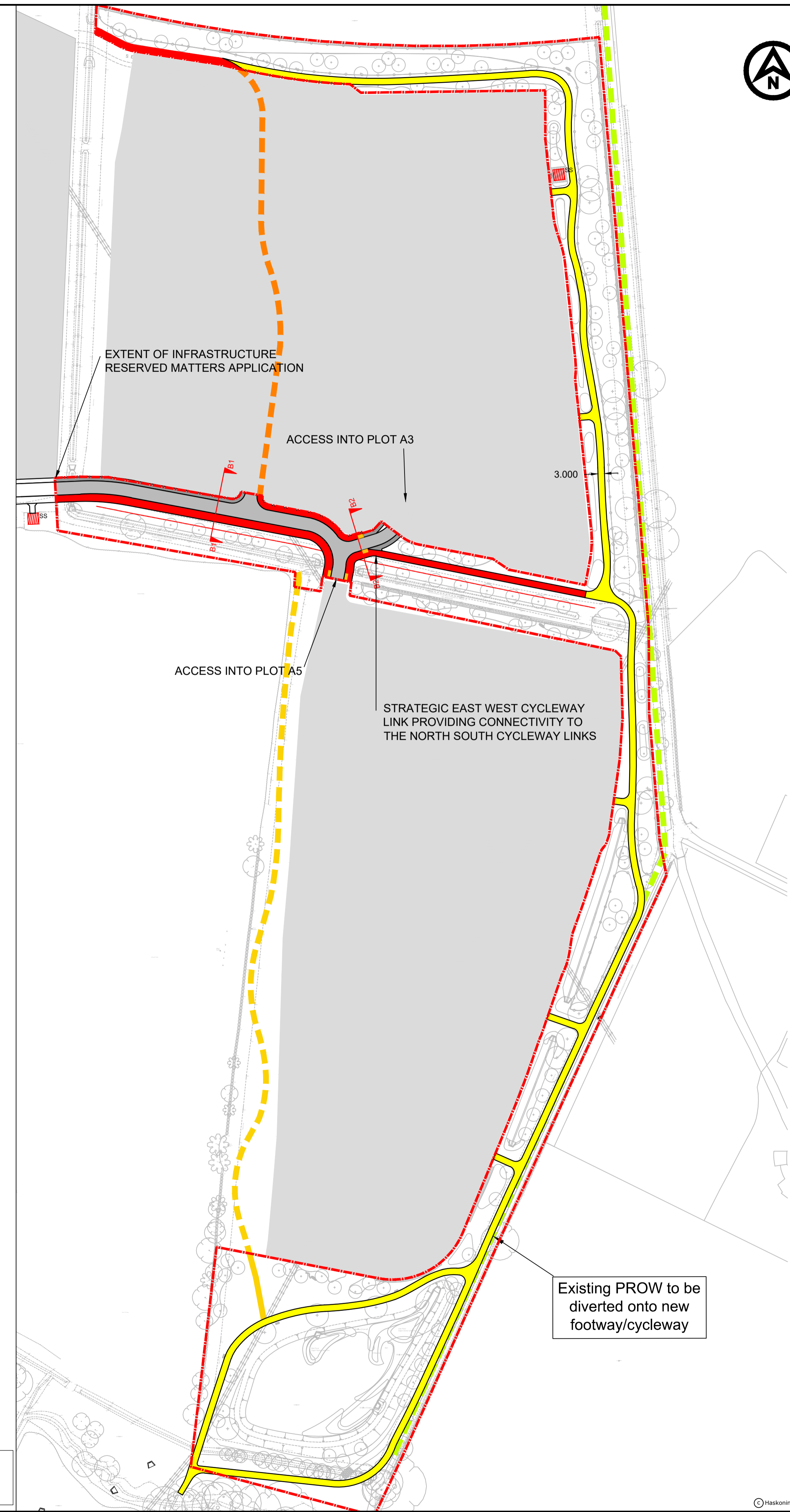
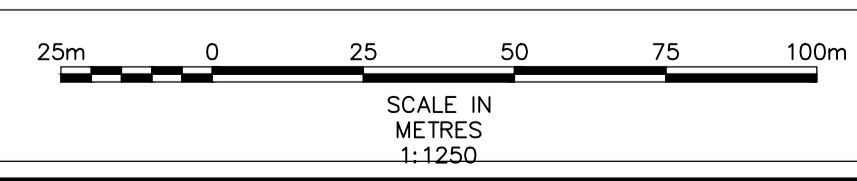
TYPICAL SECTION B1  
SCALE 1:50



TYPICAL SECTION B2  
SCALE 1:50

CROSS SECTION DETAIL

REPRODUCED FROM ORDNANCE SURVEY MAPS WITH PERMISSION FROM THE CONTROLLER OF HM STATIONERY OFFICE. CROWN COPYRIGHT RESERVED. LICENCE No. 100023422 2007.





- GENERAL NOTES**
- DO NOT SCALE FROM THIS DRAWING.
  - ALL DIMENSIONS ARE IN METRES UNLESS NOTED OTHERWISE.
  - ALL LEVELS ARE IN METRES RELATIVE TO ORDNANCE DATUM UNLESS NOTED OTHERWISE.
  - THIS DRAWING HAS BEEN BASED UPON SURVEY / OS INFORMATION SUPPLIED BY OTHERS. ROYAL HASKONING DHV SHALL NOT BE LIABLE FOR ANY INACCURACY OR DEFICIENCIES ARISING FROM IT.
  - THIS DRAWING TO BE READ IN CONJUNCTION WITH ALL OTHER RELEVANT DRAWINGS.
  - ALL MATERIALS AND WORKMANSHIP WILL BE AS SPECIFIED IN THE SPECIFICATION UNLESS NOTED OTHERWISE.
  - ALL LEVELS, DIMENSIONS AND LOCATIONS ARE TO BE CHECKED BY THE MAIN CONTRACTOR PRIOR TO COMMENCEMENT OF ANY WORK ON SITE.

- PROPOSED HIGHWAY KEY:**
- PROPOSED LAYOUT
  - RESERVED MATTERS APPLICATION BOUNDARY
  - EXISTING PROW TO BE RETAINED
  - PROPOSED SHARED CYCLEWAY / FOOTPATH EXACT ROUTE TO BE AGREED
  - PROPOSED PROW TO BE DELIVERED IN FUTURE RMA
  - PROPOSED PROW TO BE DELIVERED IN CURRENT RMA
  - PROPOSED ROAD
  - PROPOSED FOOTPATH
  - VERGE
  - PROPOSED RED COLOURED ADOPTED SHARED CYCLEWAY / FOOTPATH REALIGNED
  - PROPOSED UNADOPTED FOOTPATH WITHIN THE GREEN INFRASTRUCTURE
  - ELECTRICITY SUBSTATION

P02	27.01.20	DRAWING ISSUED FOR PLANNING APPLICATION	JBW	PV	DJ
P01	21.01.20	DRAWING ISSUED FOR PLANNING APPLICATION	JBW	PV	DJ
REV	DATE	DESCRIPTION	BY	CHK	APP

REVISIONS

DRAWING STATUS **FOR INFORMATION**



TITLE  
**HV DIVERSION RMA  
GENERAL ARRANGMENT**



DRAWN	CHECKED	APPROVED
JBW	PV	DJ
DATE	SCALE AT A1	PROJECT NUMBER
JAN-20	1:1250	PB8301

DRAWING No.	REVISION
PB8301-RHD-DE-A3-DR-D-0150	P02