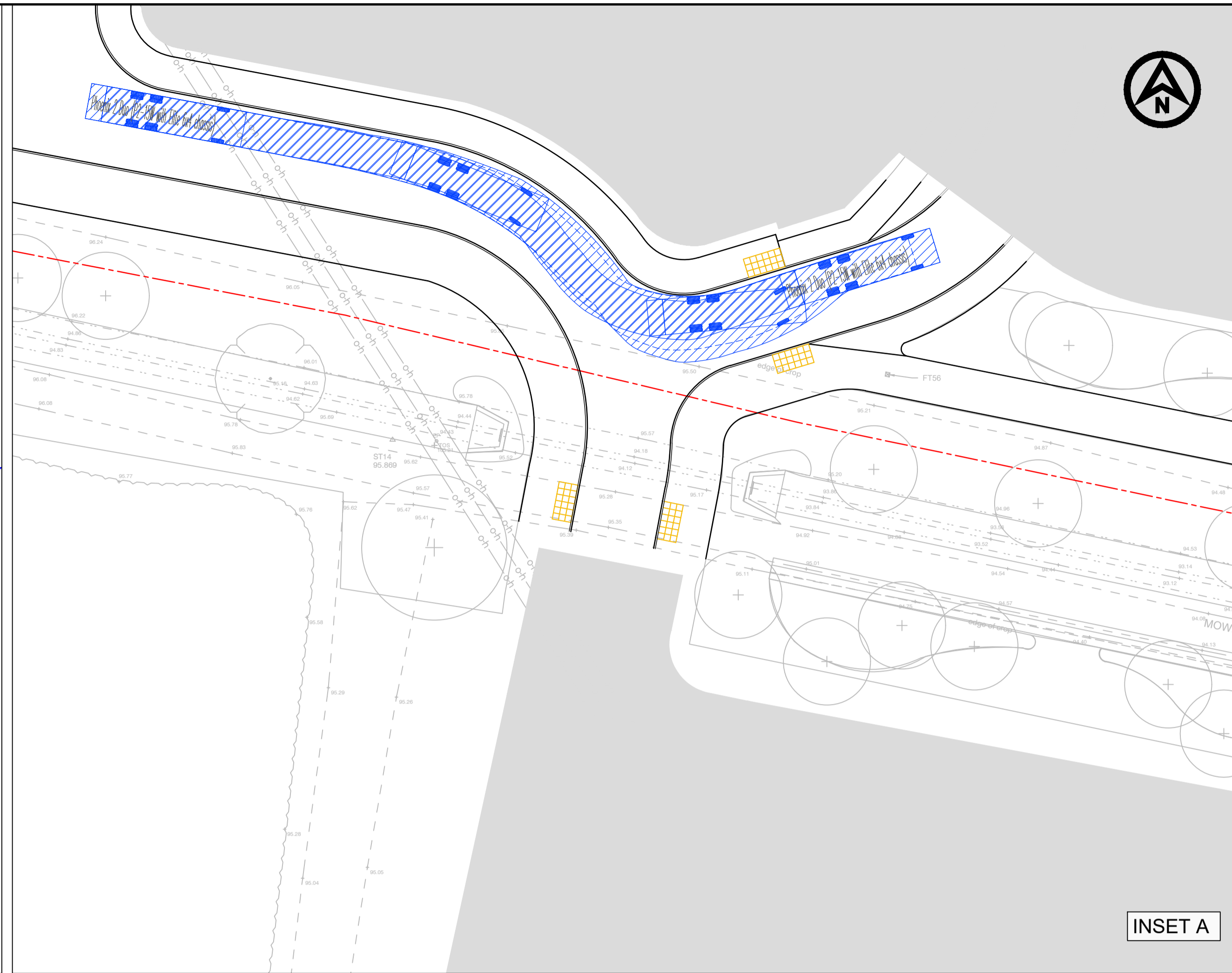
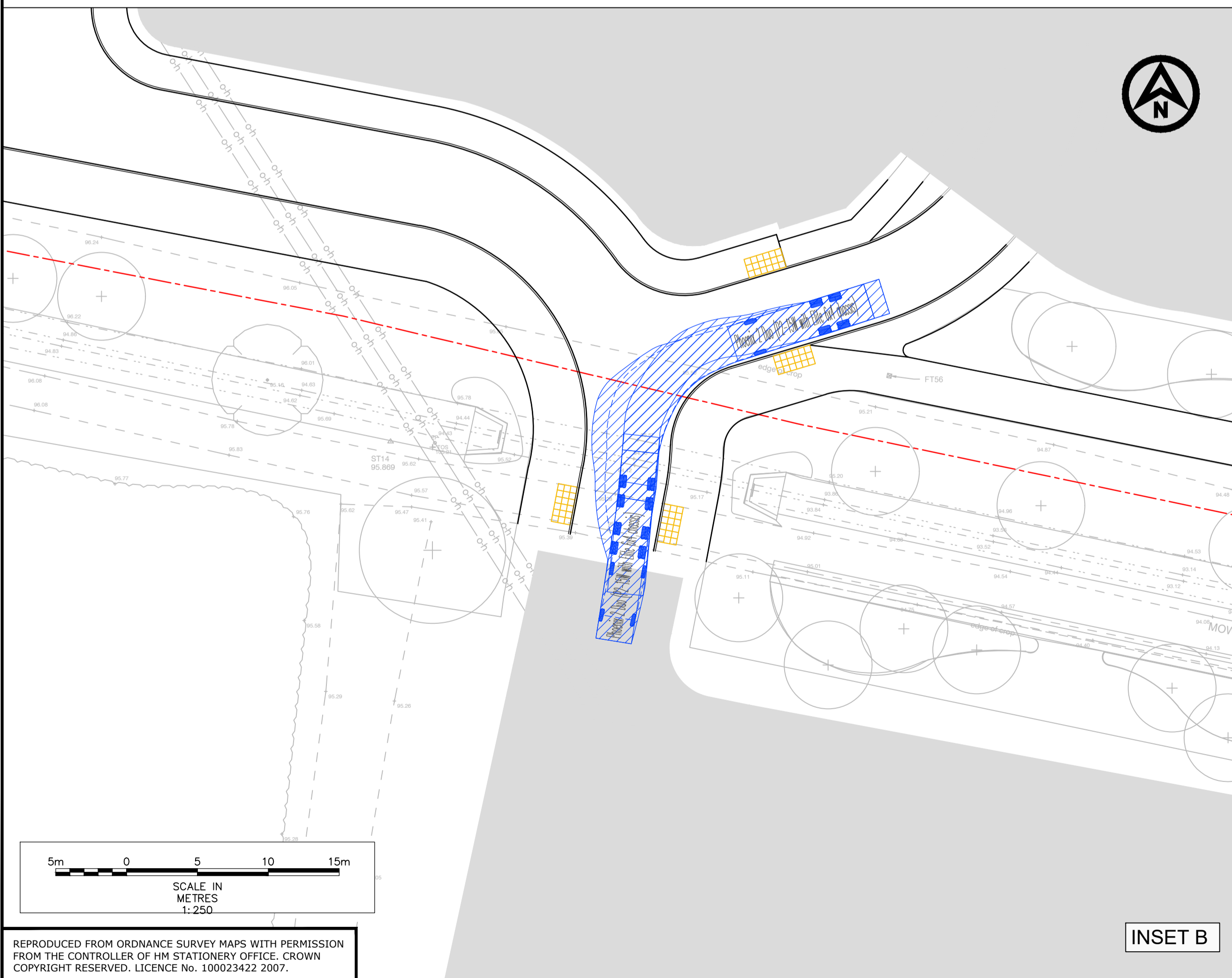


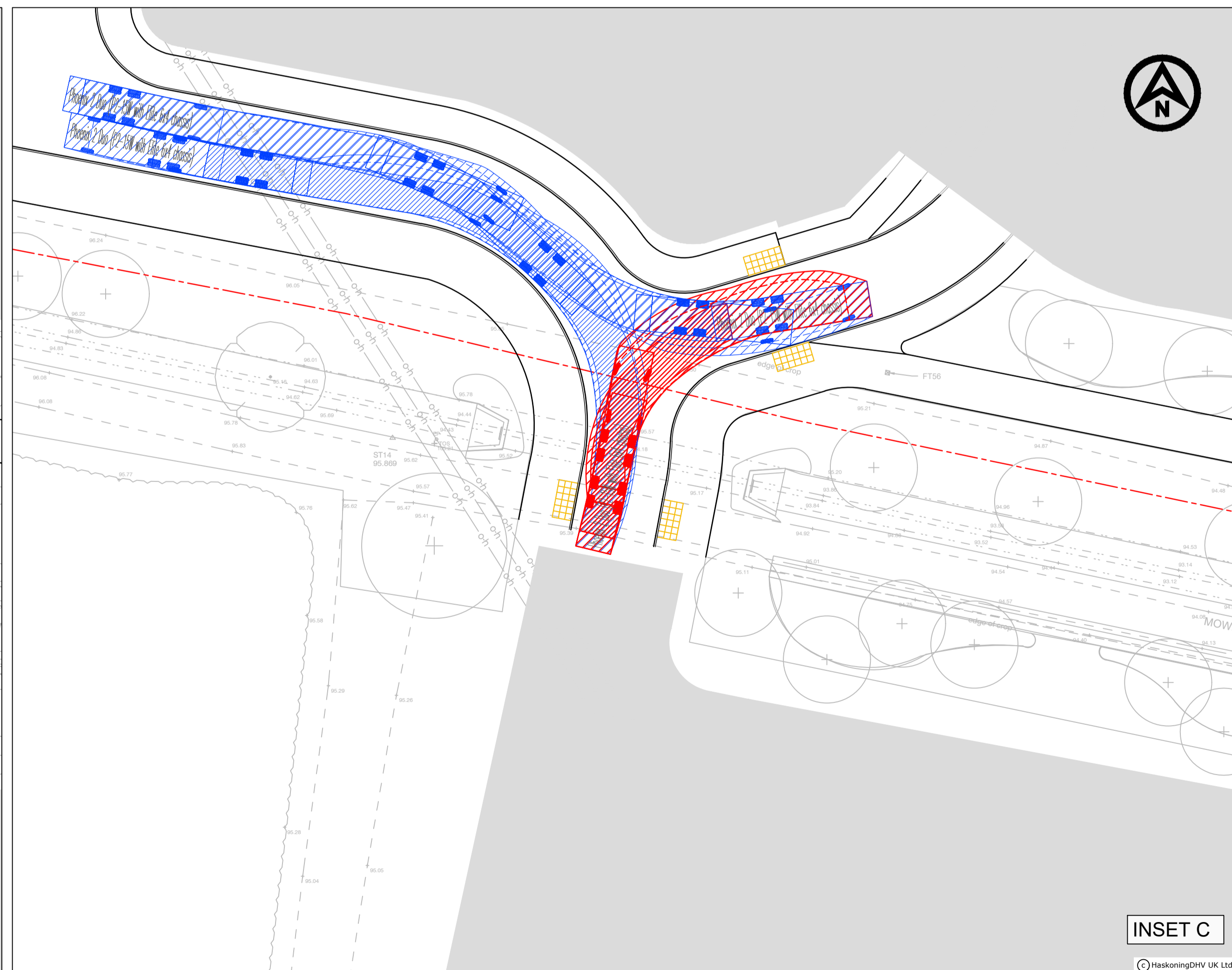
LOCATION PLAN (NTS)



INSET A



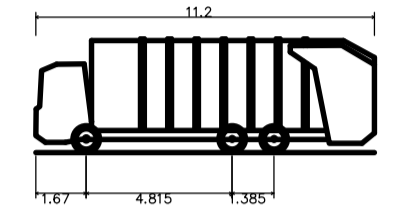
INSET B



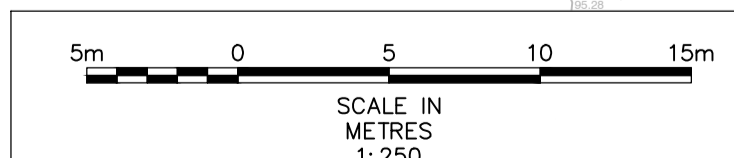
INSET C

GENERAL NOTES

- DO NOT SCALE FROM THIS DRAWING.
- ALL DIMENSIONS ARE IN METRES UNLESS NOTED OTHERWISE.
- ALL LEVELS ARE IN METRES RELATIVE TO ORDNANCE DATUM NEWLYN UNLESS NOTED OTHERWISE.
- THIS DRAWING HAS BEEN BASED UPON SURVEY / OS INFORMATION SUPPLIED BY OTHERS. ROYAL HASKONING DHV SHALL NOT BE LIABLE FOR ANY INACCURACY OR DEFICIENCIES ARISING FROM IT.
- THIS DRAWING TO BE READ IN CONJUNCTION WITH ALL OTHER RELEVANT DRAWINGS.
- ALL MATERIALS AND WORKMANSHIP WILL BE AS SPECIFIED IN THE SPECIFICATION UNLESS NOTED OTHERWISE.
- ALL LEVELS, DIMENSIONS AND LOCATIONS ARE TO BE CHECKED BY THE MAIN CONTRACTOR PRIOR TO COMMENCEMENT OF ANY WORK ON SITE.



Phoenix 2 Duo (P2-15W with Elite 6x4 chassis)
 Overall Length 11.200m
 Overall Width 4.820m
 Overall Body Height 3.750m
 Min Body Ground Clearance 0.504m
 Track Width 2.550m
 Lock to lock time 4.00s
 Kerb to Kerb Turning Radius 9.500m



REPRODUCED FROM ORDNANCE SURVEY MAPS WITH PERMISSION FROM THE CONTROLLER OF HM STATIONERY OFFICE. CROWN COPYRIGHT RESERVED. LICENCE No. 100023422 2007.

P01	27.01.20	DRAWING ISSUED FOR PLANNING APPLICATION	JBW	PV	DJ
REV	DATE	DESCRIPTION	BY	CHK	APP

REVISIONS
DRAWING STATUS: FOR INFORMATION



TITLE
HV DIVERSION RMA
SWEEP PATH ANALYSIS
REFUSE VEHICLE



DRAWN	CHECKED	APPROVED
JBW	PV	DJ
DATE	SCALE AT A1	PROJECT NUMBER
JAN-20	1:250	PB8301

DRAWING No. PB8301-RHD-DE-A3-DR-D-0210 REVISION P01