

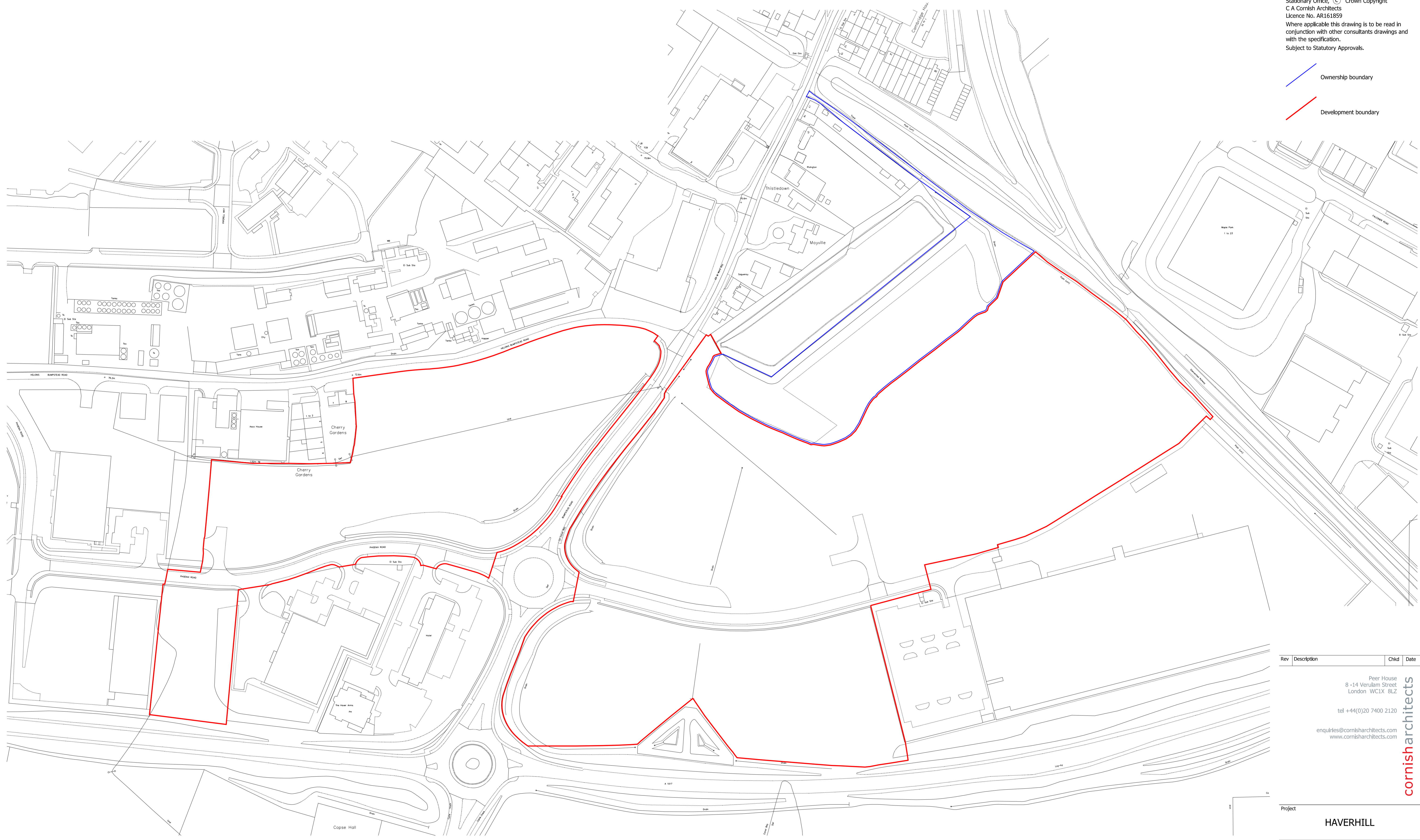


**NOTES**

Reproduced from the Ordnance Survey map with the permission of the Controller of Her Majesty's Stationary Office, © Crown Copyright  
 C A Cornish Architects  
 Licence No. AR161859

Where applicable this drawing is to be read in conjunction with other consultants drawings and with the specification.  
 Subject to Statutory Approvals.

-  Ownership boundary
-  Development boundary



Rev	Description	Chkd	Date
-----	-------------	------	------

Peer House  
 8-14 Venulam Street  
 London WC1X 8LZ  
 tel +44(0)20 7400 2120  
 enquiries@cornisharchitects.com  
 www.cornisharchitects.com

**cornisharchitects**

Project  
**HAVERHILL**

Drwg Title  
**APPLICATION SITE PLAN**

Status  
**PLANNING**



Scale  
 1:1250 @ A1

Date  
 21/09/2015

Drwg No  
**15016 / TP / 002**

Rev  
 -