






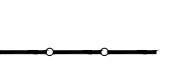





notes
 this drawing and design is the copyright of aja architects llp and must not be reproduced in part or whole without prior written consent. corrections must be made to dimensions on site before commencing work or preparing ppc drawings if it is to be used.
 where this drawing contains any Ordnance Survey mapping material, it has been reproduced under license number 100020271.
 Ordnance Survey © Crown copyright

Key to External Finishes.
 To be read in conjunction with drawings of BEA Landscape & Nolan Associates Engineers

-  Planting as BEA Landscape design
-  Concrete Service Yard.
-  Tarmac - Roadway
-  Tarmac - Footpath
-  Block Paviers Impermeable
-  Block Paviers Permeable
-  Designated car parking marked in white lining in service yard area
-  Fencing to service yards - 2.4m high paladin ppc black with matching gates.
-  Acoustic Fencing 4m high close boarded treated timber with overall density > 15kg/m²
-  Ducting for CCTV
-  Parking Signage

Schedule of Areas - GIA

Unit	Area	sq. m.	sq. ft.
Unit 1	Office GF	60	645
	Office FF	930	10,010
	Warehouse	8,306	89,405
Total		9,296	100,061
Unit 2	Warehouse	1,915	20,624
	Total	1,915	20,624
Unit 3	Office GF	64	688
	Office FF	228	2,454
	Warehouse	4,476	48,179
Total		4,768	51,321
Unit 4	Warehouse	1,134	12,195
	Total	1,134	12,195
Unit 5	Office GF	64	688
	Office FF	210	2,260
	Warehouse	4,136	44,520
Total		4,410	47,468
Total Build		21,523	231,669
Site Area		5.60 hectare	13.85 acres

no.	date	revision	by
G	10.01.20	Docks revised & issued for Planning	TW
F	19.12.19	Issued for Planning	TW
E	16.12.19	Loading doors corrected	TW
D	12.12.19	CCTV Ducting added and permeable paving adjusted to Unit 1	TW
C	10.12.19	Test tower added parking revised & issued for Planning	TW
B	28.11.19	Iceni Way corrected to topo survey & Units 3, 4 & 5 masked off for new Reserved Matters application	TW
A	11.11.19	Setting out points of grid added (WCS) and acoustic fencing extended to Unit 1	TW

aja architects
 aja architects llp
 1170 Elliott Court
 Herold Avenue
 Coventry Business Park
 COVENTRY CV5 6UB
 E: aja@aja-architects.com
 W: www.aja-architects.com
 aja architects llp is a limited liability partnership registered in England no. 02241271

TREBOR DEVELOPMENTS

project
**Haverhill Business Park
 Iceni Way
 Haverhill, Suffolk
 CB9 7FD**

Site Plan Units 1 & 2
 with B2 Parking Provision

scale 1:500@A0 drawn TW
 checked AS date 05/11/2019

no.
**6502-SK05 G
 PLANNING**



Parking Spaces
 Unit 1
 114 spaces = 1space / 81 sqm including 3 disabled parking bays 20 bicycles & 6 motorcycles
 Unit 2
 30 spaces = 1space / 63sqm including 3 disabled parking bays 10 bicycles
 Unit 3
 30 spaces = 1space / 42 sqm including 4 disabled parking bays 10 bicycles & 8 motorcycles
 Unit 4
 36 spaces = 1space / 31 sqm including 2 disabled parking bays 10 bicycles & 4 motorcycles
 Unit 5
 92 spaces = 1space / 48 sqm including 3 disabled parking bays 10 bicycles & 4 motorcycles

A1017 HAVERHILL ROAD