



Notes:
 All drawings to be read in conjunction with all other drawings as noted on issue sheet.

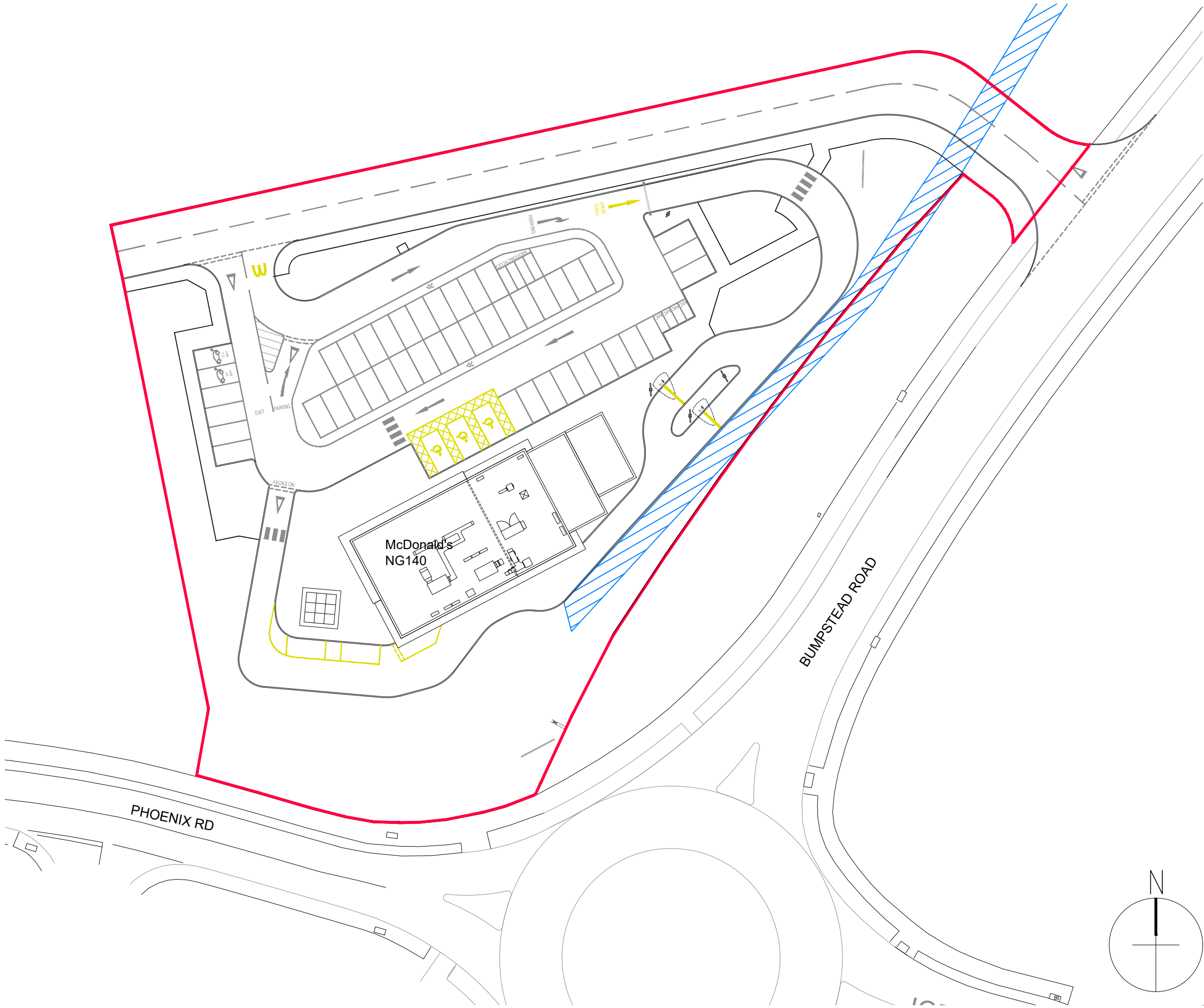
Application Boundary

SITE CONSTRAINTS
 From Baynham Meikle Site Constraints Plan

 Filter Drain

NG140 AREAS SCHEDULE	
TYPE	m ²
GEA	426
FOOTPRINT	426
APPLICATION BOUNDARY	6575

PARKING SCHEDULE	
TYPE	No.
GENERAL	43
ACCESSIBLE	03
GRILL BAY	02
EV BAYS	02
TOTAL	50



A	24.06.22	Revised Pedestrian links.	BV	-
REV.	DATE.	DRAWING REVISIONS.	BY.	CHECKED

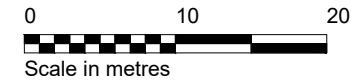
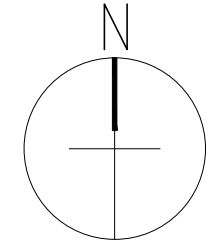
GENERAL NOTES:
 All works are to be undertaken in accordance with the Building Regulations and the latest British Standards.
 All proprietary materials and products are to be used strictly in accordance with the manufacturer's recommendations.
 All dimensions to be checked on site prior to construction.
 All risks assessed to comply with the designer's responsibility under the Construction (Design Management) Regulations 2015.

PROPOSED DEVELOPMENT AT: Bumpstead Road, Haverhill Business Park, HAVERHILL CB9
 STORE No: NB 8333

ON BEHALF OF: McDonald's Restaurants Ltd

DRAWING TITLE: Block Plan

DRAWN BY: BV
 CHECKED BY: JK
 DRAWING No.: 8342-SA-8333-P002 A
 SCALE & SIZE: 1:500@A3
 DATE: April 2022



NG140