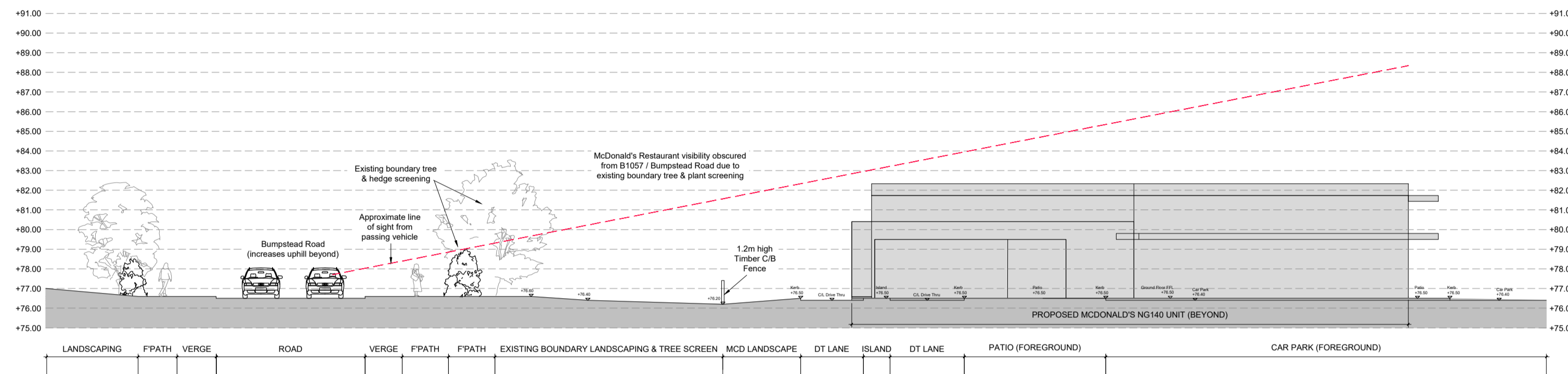



1:200 SITE SECTION A-A




1:200 SITE SECTION B-B




VIEW 01 - FROM BUMPSTEAD ROAD LOOKING SOUTH WEST AS EXISTING



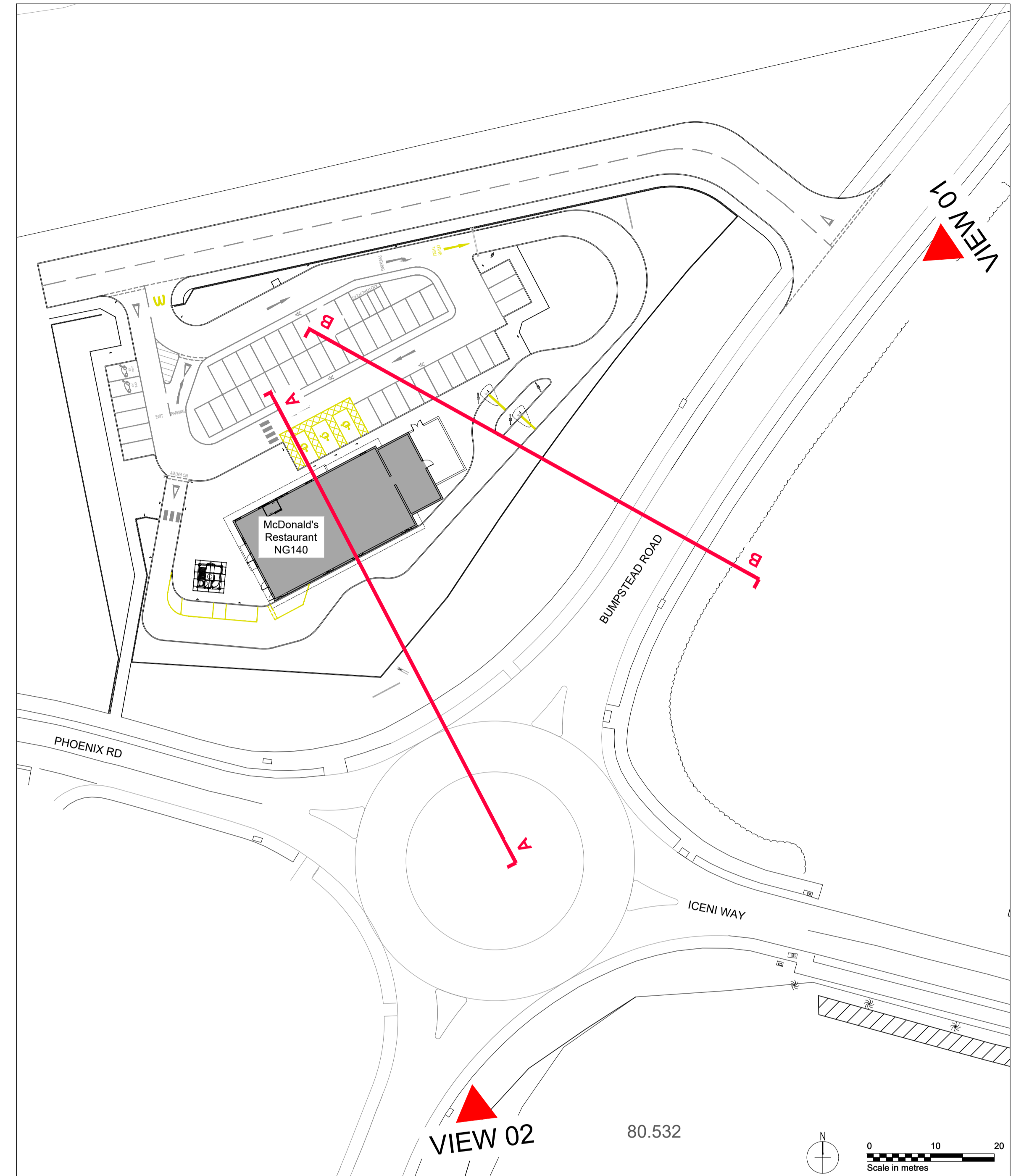
VIEW 01 - FROM BUMPSTEAD ROAD LOOKING SOUTH WEST AS PROPOSED



VIEW 02 - FROM BUMPSTEAD ROAD LOOKING NORTH AS EXISTING



VIEW 02 - FROM BUMPSTEAD ROAD LOOKING NORTH AS PROPOSED



1:500 LOCATION PLAN



Notes:  
All drawings to be read in conjunction with all other drawings as noted on issue sheet.

REV.	DATE	DRAWING REVISIONS	BY	CHECKED

GENERAL NOTES:  
All works are to be undertaken in accordance with the Building Regulations and the latest British Standards.  
All proprietary materials and products are to be used in accordance with the manufacturer's recommendations.  
All dimensions to be checked on site prior to construction.  
All risks assessed to comply with the designer's responsibility under the Construction (Design Management) Regulations 2015.

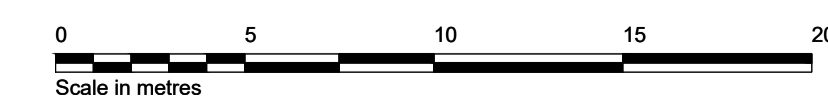
PROPOSED DEVELOPMENT AT: Bumpstead Road, Haverhill Business Park, HAVERHILL, CB9  
STORE No: 11 NB 8333

ON BEHALF OF: McDonald's Restaurants Ltd  
DRAWING TITLE: Indicative Site Sections & Totem Streetview Visuals as Proposed

DRAWN BY: DM | CHECKED BY: | DRAWING NO.: 8342-SA-8333-SK09  
SCALE & SIZE: 1:200@A1 | DATE: JUN 2022



© Copyright McDonald's Restaurants & Scurr Architects



NG140