

Figure 2 Examples of above-ground stabilizing systems

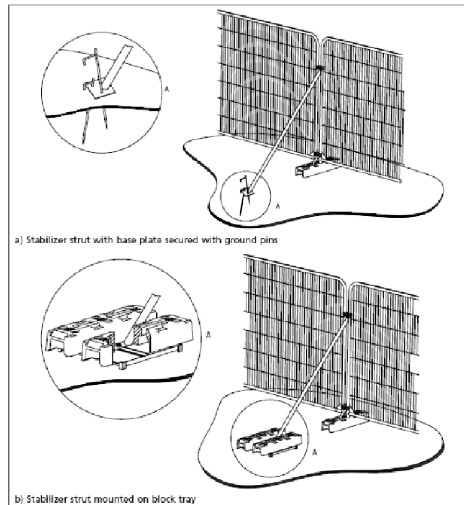
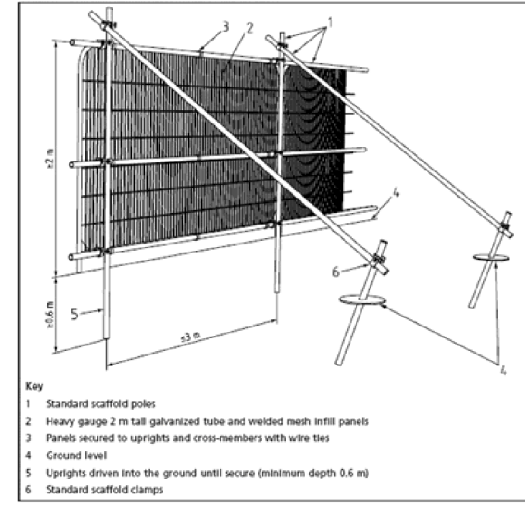
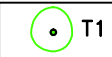

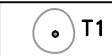


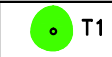





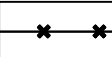


Figure 2 Default specification for protective barrier



KEY

-  T1 Category A - Tree of high quality and value.
-  T1 Category B - Tree of moderate quality and value.
-  T1 Category C - Tree of low quality and value.
-  T1 Category U - Tree in irreversible decline or dead.
-  H1
G1 Existing hedge or group. Colour coded as above in accordance with BS 5837 to be removed.
-  T1 Category A - Tree of high quality and value to be removed.
-  T1 Category B - Tree of moderate quality and value to be removed.
-  T1 Category C - Tree of low quality and value to be removed.
-  T1 Category U - Tree in irreversible decline or dead to be removed.
-  H1
G1 Existing hedge or group. Colour coded as above in accordance with BS 5837 to be removed.
-  Root Protection Area as calculated in accordance with BS 5837:2012.
-  Approximate line of protective fencing to be erected in accordance with BS 5837.



GENERAL NOTES
 -ALL DIMENSIONS IN MILLIMETRES
 -DO NOT SCALE OFF THIS DRAWING
 -ALL DIMENSIONS TO BE CHECKED ON SITE
 ©JAMES BLAKE ASSOCIATES LTD 2017

| | | |
|--|--------------------|------------------------------------|
| REV | DATE | REVISIONS |
| | | |
| CLIENT Pudmore Homes Essex | | DWG. TITLE Tree Protection Plan |
| SITE Horsell Relief Road | | |
| PURPOSE OF ISSUE Tree Protection Plan | | |
| DRW BY AD | CHECKED JBA | AUTHD JBA |
| SCALE 1:100@A3 | DATE 12/11/2016 | DWG NO. JBA 17-368 1P/06 |
| REV. | | |

JAMES BLAKE
 LANDSCAPE ARCHITECTURE • ARBORICULTURE • ECOLOGY
 The Black Barn, Hill Road, Lavenham, Suffolk, CO10 9GX
 Tel: (01787) 245216 Fax: (01787) 247264
 james@jamesblake.com www.jamesblake.com

Adam Boyman - 25/07/2016 - K:\JBA\Projects\Parishoon Homes Essex\Lavenham Hill, Relief Road\Drawings\JBA\Master\JBA 17-364 Tree Protection Plan Horsell Relief Road.dwg