




















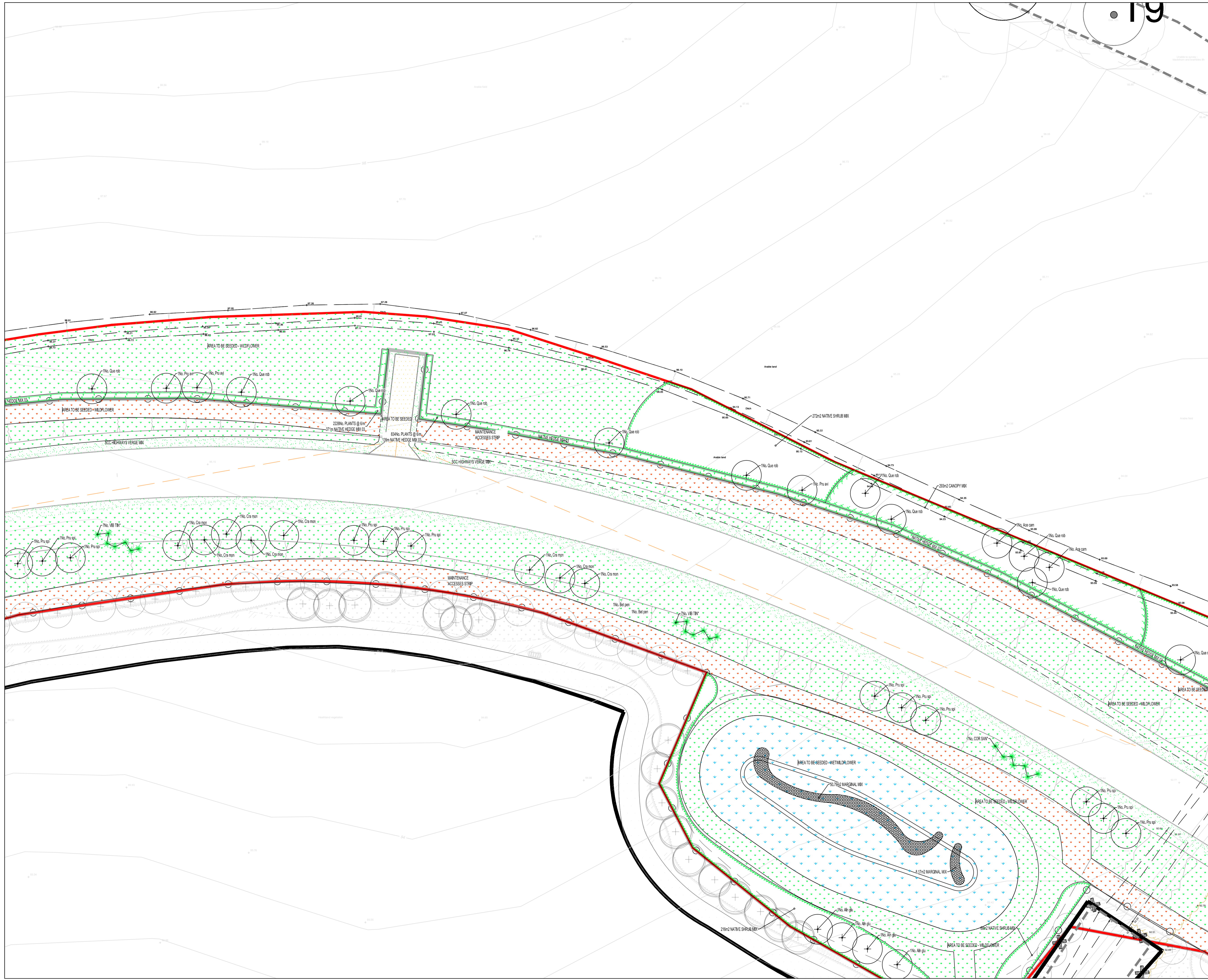




KEY

SOFT WORKS

-  PROPOSED FEATHERED TREE, INCLUDING STAKE BIODEGRADABLE SPIRAL AND TIE. SEE SPECIFICATION NOTES A1, B2-3, B5, C1-4, D1-2 AND E1.
-  PROPOSED STANDARD TREE, INCLUDING DOUBLE STAKE AND TIE. SEE SPECIFICATION NOTES A1, B2-3, B5, C1-4, D1-2 AND E1.
-  PROPOSED HEAVY STANDARD TREE, INCLUDING DOUBLE STAKE AND TIE. SEE SPECIFICATION NOTES A1, B2-3, B5, C1-4, D1-2 AND E1.
-  NATIVE WHIP AND SHRUB PLANTING IN MIXES, INCLUDING BIODEGRADABLE SHEET AND BARK MULCH (ACCORDING TO SPECIFICATION. REFER TO SPECIFICATION NOTES A1-2, B1-3, C1-3, D1-2 AND E1.
-  HEDGE PLANTING, INCLUDING BIODEGRADABLE SHEET AND BARK MULCH (ACCORDING TO SPECIFICATION. REFER TO HEDGE SCHEDULES ON PLAN AND THE SCHEDULE OF QUANTITIES. SEE SPECIFICATION NOTES A1-2, B1-3, B5, C1-3, D1-2 AND E1.
-  FLORAL LAWN SEEDING AREA. REFER TO PLANT SCHEDULE FOR SPECIFICATION OF MIX.
-  SSC HIGHWAYS VERGE MIX UNLESS OTHERWISE STATED ON PLAN. SEE SPECIFICATION NOTES B4, C5 AND E1.
-  WILDFLOWER MEADOW SEEDING AREA. REFER TO PLANT SCHEDULE FOR SPECIFICATION OF MIX.
-  WETLAND WILDFLOWER SEEDING AREA. REFER TO PLANT SCHEDULE FOR SPECIFICATION OF MIX.
-  MAINTENANCE ACCESS STRIP TO WILDFLOWER SEEDING AREA. REFER TO PLANT SCHEDULE FOR SPECIFICATION OF MIX.
-  RIBBED ROOT BARRIER REROOT 1000.
-  FOOTPATHS TO BE BITUMEN MACADAM, ALL DEPTHS TO ENGINEER'S SPECIFICATION AND ALL TO HIGHWAYS AUTHORITY APPROVAL.
-  RELIEF ROAD DCON BOUNDARY- REFERENCE DCON/H/001/1283
-  EXISTING TREE TO BE RETAINED, SEE GENERAL NOTE A1 AND E1. IF PREPARED, SEE ALSO JAMES BLAKE ASSOCIATES PLAN AND SCHEDULE FOR ANY SURGERY WORKS.
-  EXISTING VEGETATION GROUP OR HEDGE TO BE RETAINED, SEE GENERAL NOTE A1 AND E1. IF PREPARED, SEE ALSO JAMES BLAKE ASSOCIATES PLAN AND SCHEDULE FOR ANY SURGERY WORKS.
-  AREA TO BE RETAINED GROUND FLORA
-  TREE PROTECTION FENCING - SEE JBA TREE PROTECTION PLANS FOR MORE DETAILS
-  NATIVE SPECIMEN SHRUBS IN GRASS, TO BE EITHER WHIPS OR CONTAINER GROWN. SPECIMEN SHRUBS IN GRASS ARE MEASURED SEPARATELY IN SCHEDULE OF QUANTITIES. SEE SPECIFICATION NOTES A1, B1-3, C1-3, D1-2 AND E1.
-  MARGINAL PLANTING. REFER TO PLANT SCHEDULE FOR SPECIFICATION OF MIX.
-  TUSOCK GRASSLAND. REFER TO PLANT SCHEDULE FOR SPECIFICATION OF MIX.
-  CALCAREOUS GRASSLAND. REFER TO PLANT SCHEDULE FOR SPECIFICATION OF MIX.



1	23.02	SLR	UPDATED RED LINE BOUNDARY FOR RELIEF ROAD RECEIVED 14.02.18
2	03.02.18	SLR	UPDATED RED LINE BOUNDARY FOR RELIEF ROAD UPDATED TO NEW LAYOUT RECEIVED 13.02.18
3	20.02.18	SLR	AWARDED TO CLIENT COMMENTS
4	24.02.18	SLR	UPDATED TO LATEST LAYOUTS
5	11.03.18	SLR	UPDATED TO LPA COMMENTS AND LATEST LAYOUTS RECEIVED 06.03.18 AND 06.10.18
6	24.03.18	SLR	UPDATED TO NEW RED LINE BOUNDARY PLAN RECEIVED 22.03.18
7	04.04.18	SLR	UPDATED TO LPA COMMENTS RECEIVED 11.04.18
8	13.04.18	SLR	UPDATED TO LPA COMMENTS RECEIVED 06.04.18
9	13.04.18	SLR	UPDATED TO NEW LAYOUT RECEIVED 06.04.18
10	03.05.18	SLR	UPDATED TO LPA COMMENTS
11	03.05.18	SLR	UPDATED TO LPA COMMENTS

CLIENT	FORBIMON HOMES SUFFOLK	DWG TITLE	DETAILED SOFT LANDSCAPE PROPOSALS FOR INFRASTRUCTURE AREAS
SITE	HAVERHILL, RELIEF ROAD, HAVERHILL		
PURPOSE OF ISSUE	PLANNING		
DRG BY	JM	CHECKED	BA
AUTH'D	BA	SCALE	1:250@A1
DATE	JANUARY 2018	DWG NO.	JBAT1364 07
REV.	7		

James Blake Associates

HEAD OFFICE
 The Black Barn, Hall Road, Lavenham, Suffolk, CO10 9XQ
 Tel (01787) 248216 Fax (01787) 247264
 jamesblake@jba-landscapes.com www.jba-landscapes.com

LANDSCAPE ARCHITECTURE • ARBORICULTURE • ECOLOGY