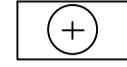
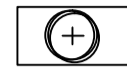
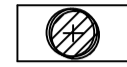
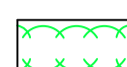
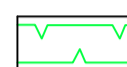

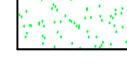


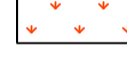



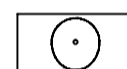


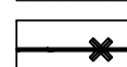




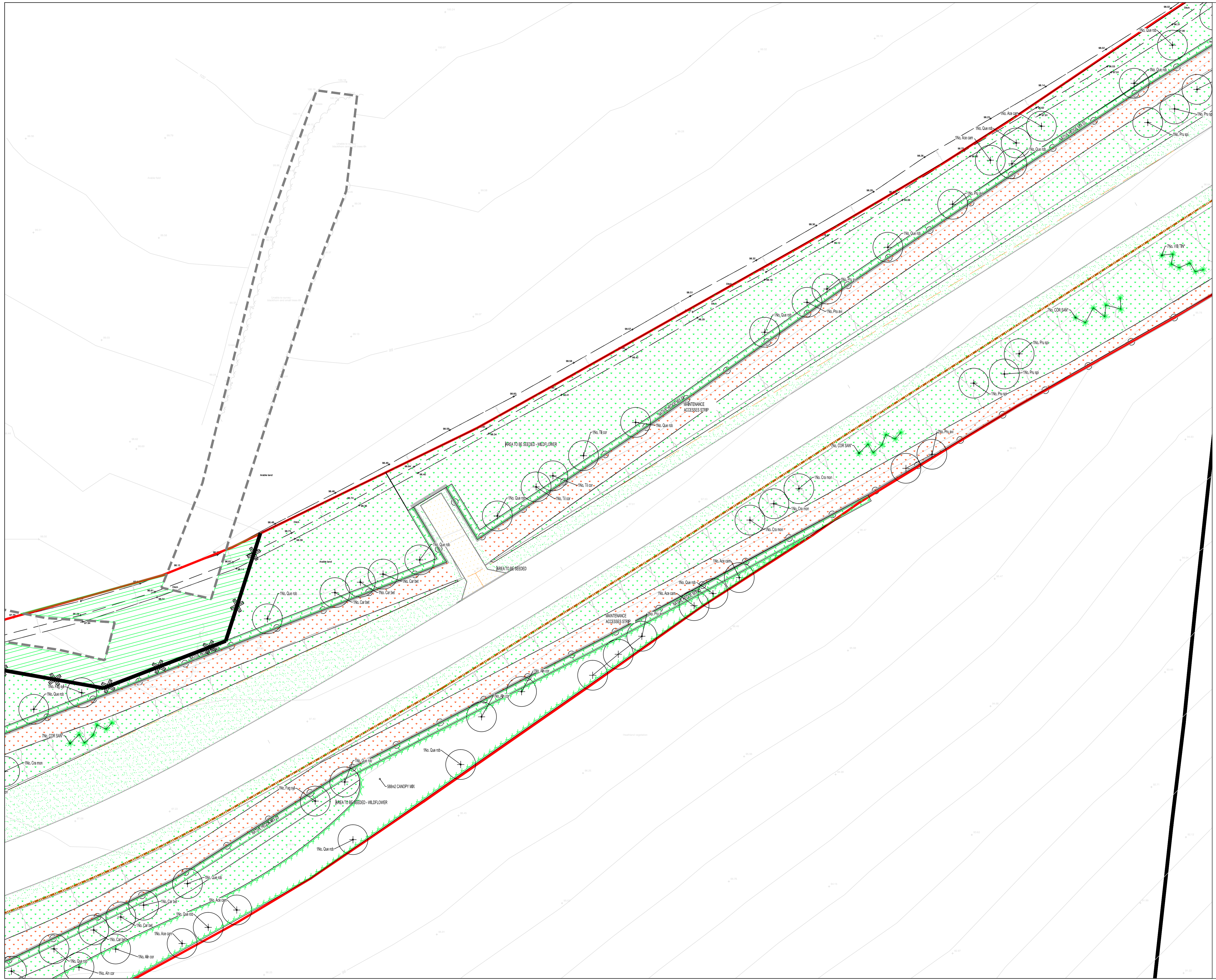




KEY

SOFT WORKS

-  PROPOSED FEATHERED TREE, INCLUDING STAKE, BIODEGRADABLE SPIRAL AND TIE. SEE SPECIFICATION NOTES A1, B2-3, B5, C1-4, D1-2 AND E1.
-  PROPOSED STANDARD TREE, INCLUDING DOUBLE STAKE AND TIE. SEE SPECIFICATION NOTES A1, B2-3, B5, C1-4, D1-2 AND E1.
-  PROPOSED HEAVY STANDARD TREE, INCLUDING DOUBLE STAKE AND TIE. SEE SPECIFICATION NOTES A1, B2-3, B5, C1-4, D1-2 AND E1.
-  NATIVE WHIP AND SHRUB PLANTING IN MIXES, INCLUDING BIODEGRADABLE SHEET AND BARK MULCH (ACCORDING TO SPECIFICATION). SEE SPECIFICATION NOTES A1-2, B1-3, C1-3, D1-2 AND E1.
-  HEDGE PLANTING, INCLUDING BIODEGRADABLE SHEET AND BARK MULCH (ACCORDING TO SPECIFICATION). REFER TO HEDGE SCHEDULES ON PLAN AND THE SCHEDULE OF QUANTITIES. SEE SPECIFICATION NOTES A1-2, B1-3, B5, C1-3, D1-2 AND E1.
-  FLORAL LAWN SEEDED AREA. REFER TO PLANT SCHEDULE FOR SPECIFICATION OF MIX.
-  SSC HIGHWAYS VERGE MIX UNLESS OTHERWISE STATED ON PLAN. SEE SPECIFICATION NOTES B4, C5 AND E1.
-  WILDFLOWER MEADOW SEEDED AREA. REFER TO PLANT SCHEDULE FOR SPECIFICATION OF MIX.
-  WETLAND WILDFLOWER SEEDED AREA. REFER TO PLANT SCHEDULE FOR SPECIFICATION OF MIX.
-  MAINTENANCE ACCESS STRIP TO BE WILDFLOWER SEEDED AREA. REFER TO PLANT SCHEDULE FOR SPECIFICATION OF MIX.
-  RIBBED ROOT BARRIER REROOT 1000.
-  FOOTPATHS TO BE BITUMEN MACADAM, ALL DEPTHS TO ENGINEER'S SPECIFICATION AND ALL TO HIGHWAYS AUTHORITY APPROVAL.
-  RELIEF ROAD DCON BOUNDARY- REFERENCE DCON(H)09/1283
-  EXISTING TREE TO BE RETAINED, SEE GENERAL NOTE A1 AND E1. IF PREPARED, SEE ALSO JAMES BLAKE ASSOCIATES PLAN AND SCHEDULE FOR ANY SURGERY WORKS.
-  EXISTING VEGETATION GROUP OR HEDGE TO BE RETAINED, SEE GENERAL NOTE A1 AND E1. IF PREPARED, SEE ALSO JAMES BLAKE ASSOCIATES PLAN AND SCHEDULE FOR ANY SURGERY WORKS.
-  AREA TO BE RETAINED GROUND FLORA
-  TREE PROTECTION FENCING - SEE JBA TREE PROTECTION PLANS FOR MORE DETAILS
-  NATIVE SPECIMEN SHRUBS IN GRASS, TO BE EITHER WHIPS OR CONTAINER GROWN. SPECIMEN SHRUBS IN GRASS ARE MEASURED SEPARATELY IN SCHEDULE OF QUANTITIES. SEE SPECIFICATION NOTES A1, B1-3, C1-3, D1-2 AND E1.
-  MARGINAL PLANTING. REFER TO PLANT SCHEDULE FOR SPECIFICATION OF MIX.
-  TUSsock GRASSLAND. REFER TO PLANT SCHEDULE FOR SPECIFICATION OF MIX.
-  CALCAREOUS GRASSLAND. REFER TO PLANT SCHEDULE FOR SPECIFICATION OF MIX.



REV.	DATE	BY	CHKD	DESCR.
1	21.01.22	SLB		UPDATED RELIEF ROAD BOUNDARY FOR RELIEF ROAD RECEIVED 14.01.22
2	09.02.21	SLB		REVISIONS TO LPA COMMENTS AND LATEST LAYOUTS RECEIVED 15.01.21
3	28.02.21	SLB		REVISIONS TO LPA COMMENTS AND LATEST LAYOUTS RECEIVED 15.01.21
4	11.02.20	OK		UPDATED TO LPA COMMENTS AND LATEST LAYOUTS RECEIVED 06.09.20 AND 06.10.20
5	24.02.20	OK		UPDATED TO LPA COMMENTS AND LATEST LAYOUTS RECEIVED 17.02.20
6	16.11.19	OK		UPDATED TO LPA COMMENTS AND LATEST LAYOUTS RECEIVED 11.11.19
7	13.02.19	OK		UPDATED TO LPA COMMENTS AND LATEST LAYOUTS RECEIVED 06.02.19
8	13.02.19	OK		UPDATED TO LPA COMMENTS AND LATEST LAYOUTS RECEIVED 06.02.19
9	09.02.19	JM		UPDATED TO LPA COMMENTS

CLIENT FORBIMON HOMES SUFFOLK	DWG TITLE DETAILED SOFT LANDSCAPE PROPOSALS FOR INFRASTRUCTURE AREAS					
SITE HAVERHILL, RELIEF ROAD, HAVERHILL	PURPOSE OF ISSUE PLANNING					
DRG BY JM	CHECKED JBA	AUTH'D JBA	SCALE 1:250@A1	DATE JANUARY 2018	DWG NO. JBA17384 09	REV. J

James Blake Associates

HEAD OFFICE
The Black Barn, Hill Road, Lavenham, Suffolk, CO10 9DX
Tel: (01787) 248216 Fax: (01787) 247264
james.blake@jamesblake.co.uk www.jamesblake.co.uk

LANDSCAPE ARCHITECTURE • ARBORICULTURE • ECOLOGY