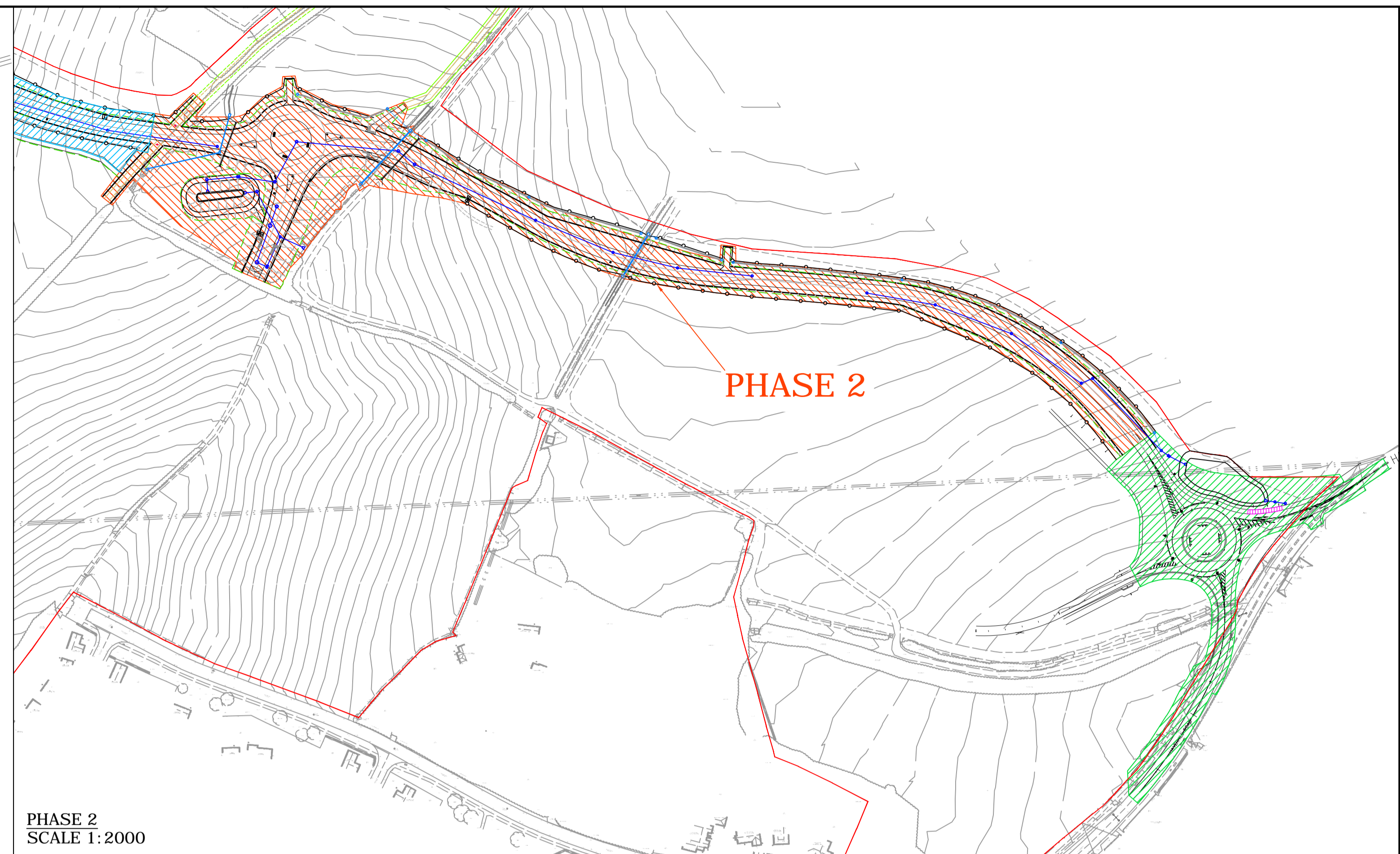
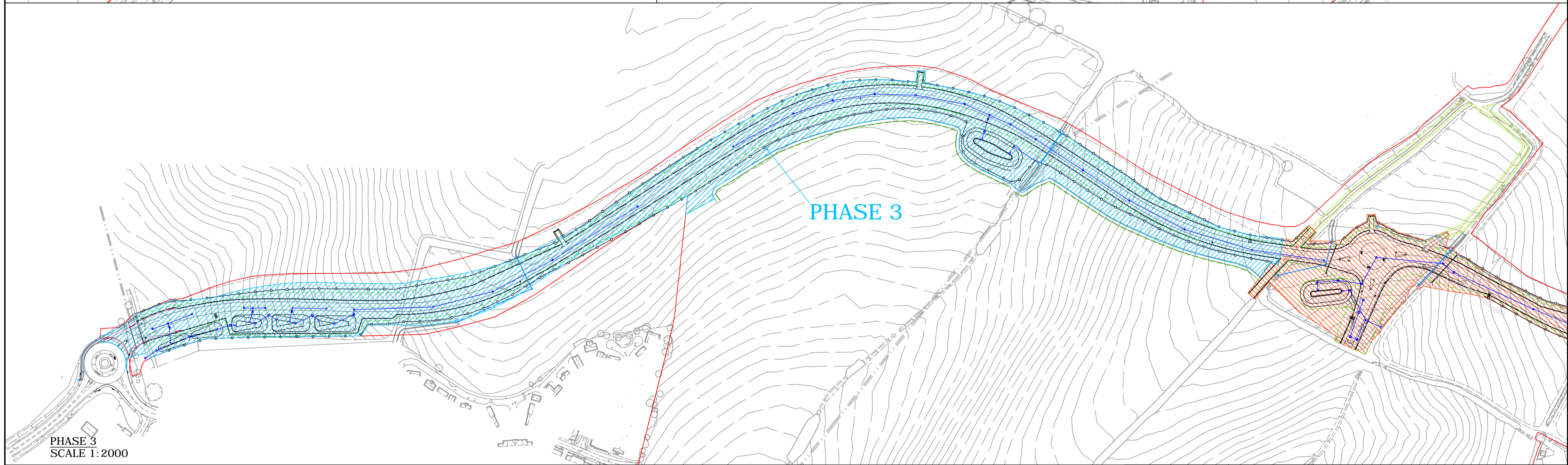



PHASE 1A & 1B  
SCALE 1:1000



PHASE 2  
SCALE 1:2000



PHASE 3  
SCALE 1:2000



KEY PLAN  
SCALE 1:10000

- NOTES**
1. THIS DRAWING IS TO BE READ IN CONJUNCTION WITH ALL RELEVANT ENGINEERS, ARCHITECTS AND SPECIALISTS DRAWINGS AND THE SPECIFICATION.
  2. DO NOT SCALE FROM THIS DRAWING MANUALLY OR ELECTRONICALLY. WRITTEN PERMISSION MUST BE OBTAINED FROM MLM PRIOR TO SCALING ELECTRONICALLY OR USING THIS ELECTRONIC FILE.
  3. FOR HIGHWAY GENERAL ARRANGEMENT REFER TO DRAWING 619132-MLM-ZZ-XX-DR-C-0001 - 0006.

INTERFACE AND TIE-IN WITH INFRASTRUCTURE FOR ADJACENT FUTURE RESIDENTIAL DEVELOPMENT TO BE DETERMINED ON-SITE

**CONSTRUCTION (DESIGN AND MANAGEMENT) REGULATIONS 2015**

**DESIGNERS HAZARD INFORMATION FOR CONSTRUCTION**

1. IF YOU DO NOT FULLY UNDERSTAND THE RISKS INVOLVED DURING THE CONSTRUCTION OF THE ITEMS INDICATED ON THIS DRAWING ASK YOUR MANAGER, HEALTH & SAFETY ADVISOR OR A MEMBER OF THE DESIGN TEAM BEFORE PROCEEDING.
2. WORK ADJACENT TO LIVE PUBLIC HIGHWAY.
3. DEEP EXCAVATIONS.
4. WORKING NEAR OPEN WATER.
5. EXISTING SERVICES.
6. DEEP DRAINAGE.

THE ABOVE NOTES REFER SPECIFICALLY TO THE INFORMATION SHOWN ON THIS DRAWING.  
REFER TO THE HEALTH AND SAFETY PLAN FOR FURTHER INFORMATION.

REV	DATE	REVISION	TM	JRC	JRC
C01	05.09.2022	ISSUED FOR CONSTRUCTION			
MADE	CHK	APP			

**CONSTRUCTION**

SUITABILITY DESCRIPTION



190 Eureka Park,  
Upper Pemberton, Ashford,  
Kent TN25 4AZ  
Tel: 01233 610530  
Website: www.mlmgroupp.com

CLIENT



PROJECT  
**NORTHWEST HAVERHILL RELIEF ROAD**

DRAWING TITLE  
**PHASING PLAN**

DRAWN/DESIGN	LB	MLM REF	STATUS	REVISION
SCALE	NOTED @A1	619132	-	C01
PROJECT	ORIGINATOR	VOLUME/ SYSTEM	LEVELS & LOCATIONS	TYPE
619132-MLM-ZZ-XX-DR-C-0080				NUMBER

