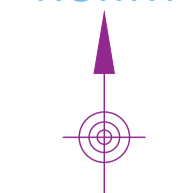


NORTH



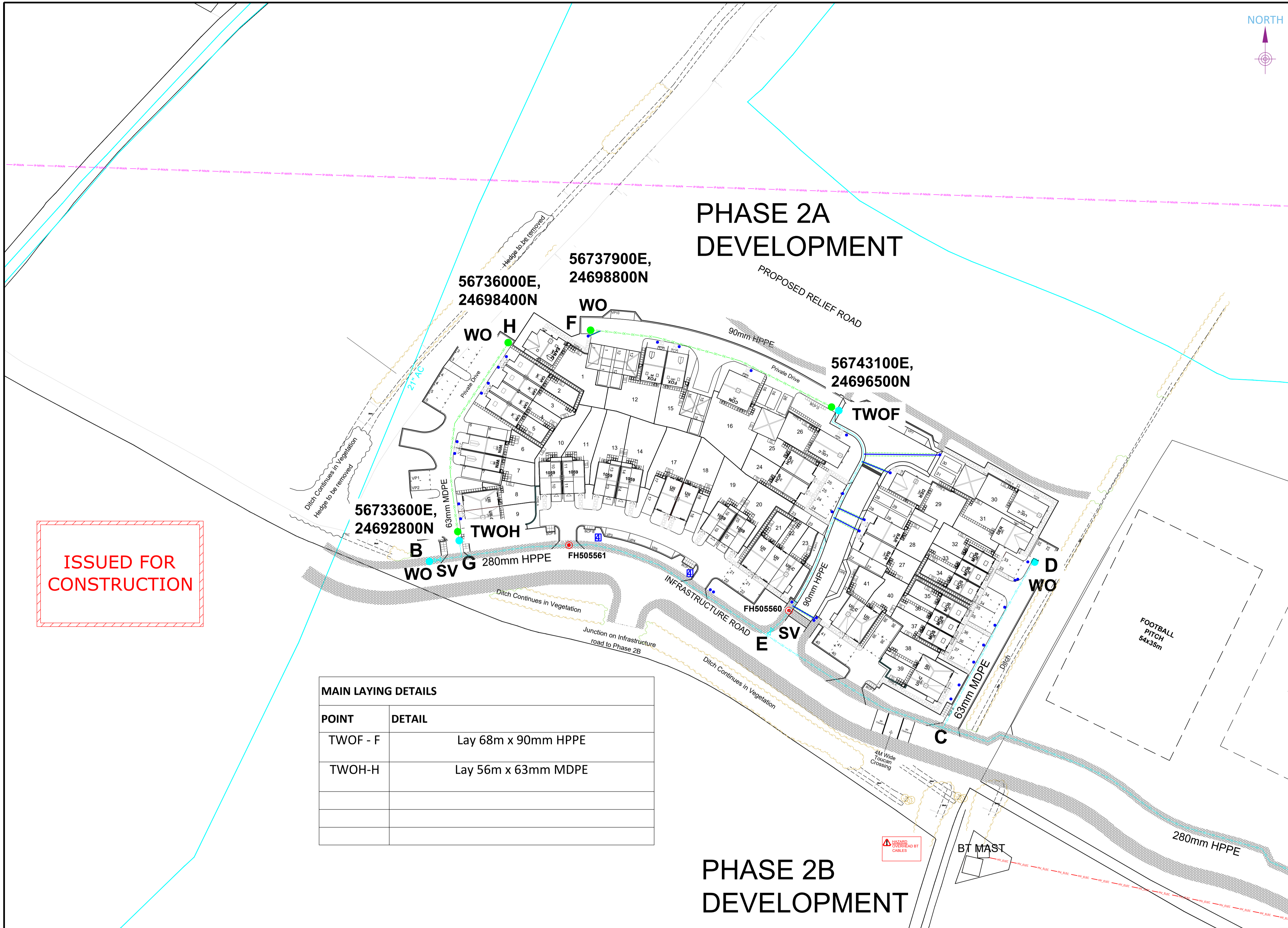
<b>CUSTOMER</b>	Persimmon Homes
<b>SCHEME NAME</b>	Phase 2A Boyton Place
<b>ADDRESS</b>	Off Farrant Road Haverhill CB9 7TA
<b>GRID REFERENCE</b>	TL6734946952

LEGEND / KEY		
FITTINGS		
	WASHOUT	
	SLUICE VALVE	
	FIRE HYDRANT	
	HYDRANT WASHOUT	
	METER	
	THRUST BLOCK	
	NON-RETURN VALVE	
	PRESSURE REDUCING VALVE	
	AIR VALVE	

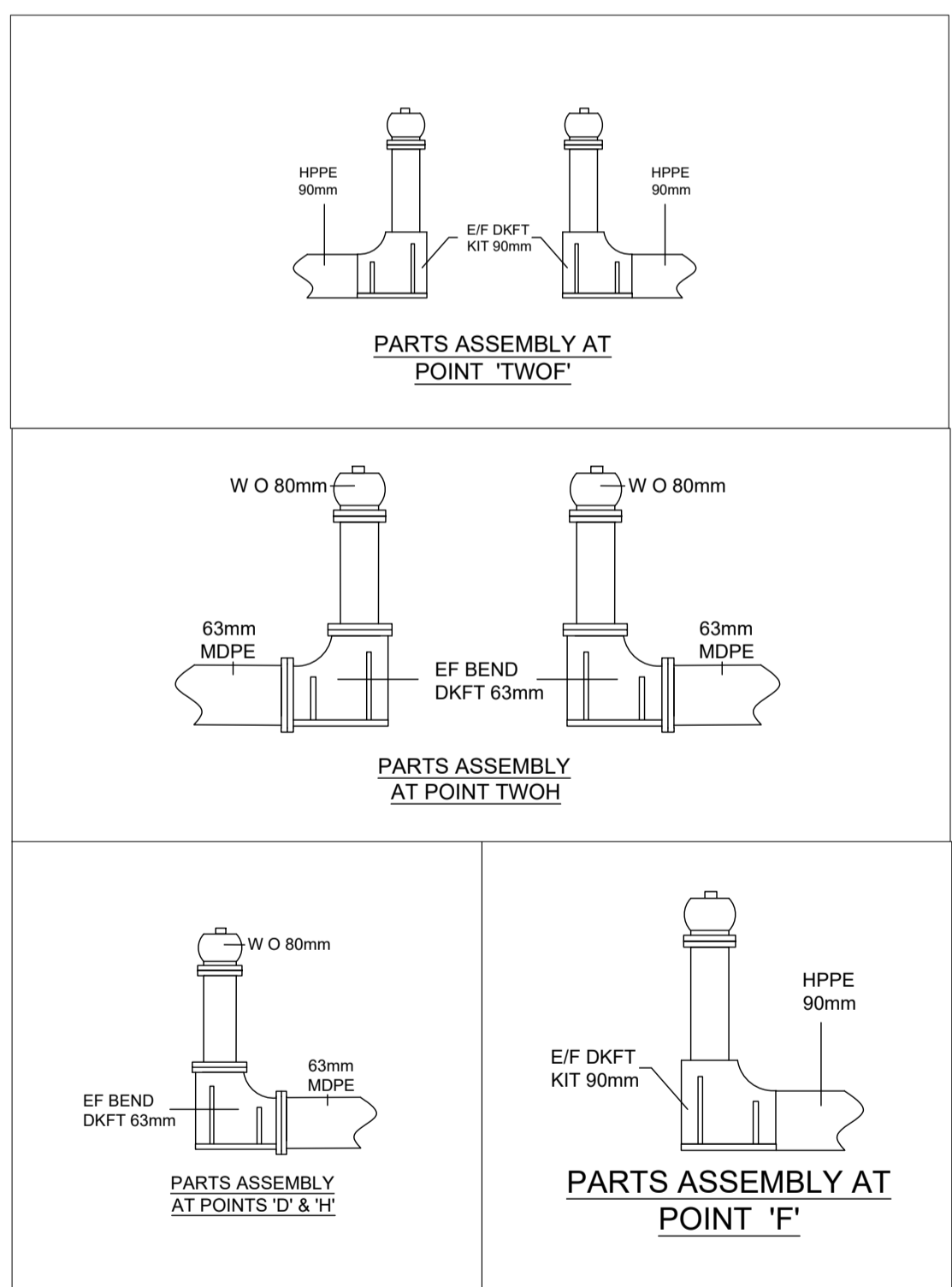
UTILITY	IDENTIFIED (YES/NO)	NOTES
WATER	EXISTING MAINS	280mm HPPE
	PROPOSED / AS Laid MAINS	YES
	MAINS TO BE LAID BY DEVELOPER	
	COMMUNICATION PIPES (INDICATIVE)	
GAS	YES	Low pressure gas
ELECTRIC	YES	Overhead HV & underground LV
BT	YES	Overhead & underground BT cables
WASTE WATER	NO	None present in the vicinity of the proposed connection
OTHER	NO	None present in the vicinity of the proposed connection

EXISTING UTILITIES HIGHLIGHTED ON THIS DRAWING ARE FOR INDICATION ONLY, OTHER UTILITIES MAY BE PRESENT THAT HAVE NOT BEEN IDENTIFIED. REFER TO INDIVIDUAL UTILITY PROVIDER DRAWINGS FOR CONSTRUCTION PHASE

ISSUED FOR CONSTRUCTION



MAIN LAYING DETAILS	
POINT	DETAIL
TWOF - F	Lay 68m x 90mm HPPE
TWOH-H	Lay 56m x 63mm MDPE



**NOTES**

EASEMENTS: THERE SHOULD BE AN EASEMENT OF AT LEAST 2 METRES EITHER SIDE OF THE MAINS. THE FOOTINGS OF ANY BUILDING WITHIN THE EASEMENT AREA SHOULD BE AT LEAST 1.5 METRES DEEP

PIPE DEPTH TO CROWN:

COMMUNICATION PIPES: COMMUNICATION PIPES AND DUCT PLACEMENT ON THE DRAWING ARE FOR INDICATIVE PURPOSES ONLY TO AID IN IDENTIFYING THE NUMBER OF CONNECTIONS AND DUCTS REQUIRED, THESE POSITIONS ARE SUBJECT TO CHANGE BASED ON SITE SPECIFIC REQUIREMENTS AND/OR CHANGES IN THE WATER MAINS OR SITE LAYOUT. DEVELOPER TO INFORM ANGLIAN WATER OF ANY REQUIRED CHANGES.

FOR FURTHER INFORMATION PLEASE REFER TO THE GUIDELINES AT [www.anglianwater.co.uk](http://www.anglianwater.co.uk)

REVISION HISTORY			
REV	DETAILS	BY	DATE
A	Fire hydrants added to design	EW	12.01.21

Easements for land marked for development, or change of use within the next 20 years	Pipe Size (mm)	Easement protection required - Overall distance (mtrs)	Easements for land with no proposed development	Pipe Size (mm)	Easement protection required - Overall distance (mtrs)
150-449	6	250-449	5		
450-749	9	450-599	6		
> 750	12	> 600	7		

<b>SCALE</b>	1:500	<b>INFLOW REF.</b>	NMC-0105808	<b>DESIGNED</b>	EW	<b>DATE</b>	11.12.20	<b>CHECKED</b>	SM	<b>DATE</b>	23.12.20
<b>PAPER SIZE</b>	A1	<b>DRAWING /SAP NO.</b>	10620190	<b>DRAWN</b>	EW	<b>DATE</b>	11.12.20	<b>APPROVED</b>	GP	<b>DATE</b>	23.12.20

All copyright and design right subsisting in this document is the property of Anglian Water Services Limited, and may not be reproduced without Anglian Water's consent. This document and the information contained within it is confidential to Anglian Water Services Limited and may not be disclosed to any third party without Anglian Water's consent.

The information shown on this drawing is based on the best available information but the actual position of all apparatus must be regarded as approximate and MUST be established by trial holes. No liability whatsoever is accepted for any error or omission.

Reproduced from the Ordnance Survey map by Anglian Water Services Limited by permission of Ordnance Survey on behalf of the Controller of Her Majesty's Stationary Office. © Crown copyright Anglian Water Services Limited, licence number WJ29892.

**Development Services - MAINS EAST**  
**Heigham WTW, Waterworks Road, Norwich**  
**Norfolk, NR2 4DA**  
**Tel: 0345 60 66 087**  
**Email: [designseast@anglianwater.co.uk](mailto:designseast@anglianwater.co.uk)**