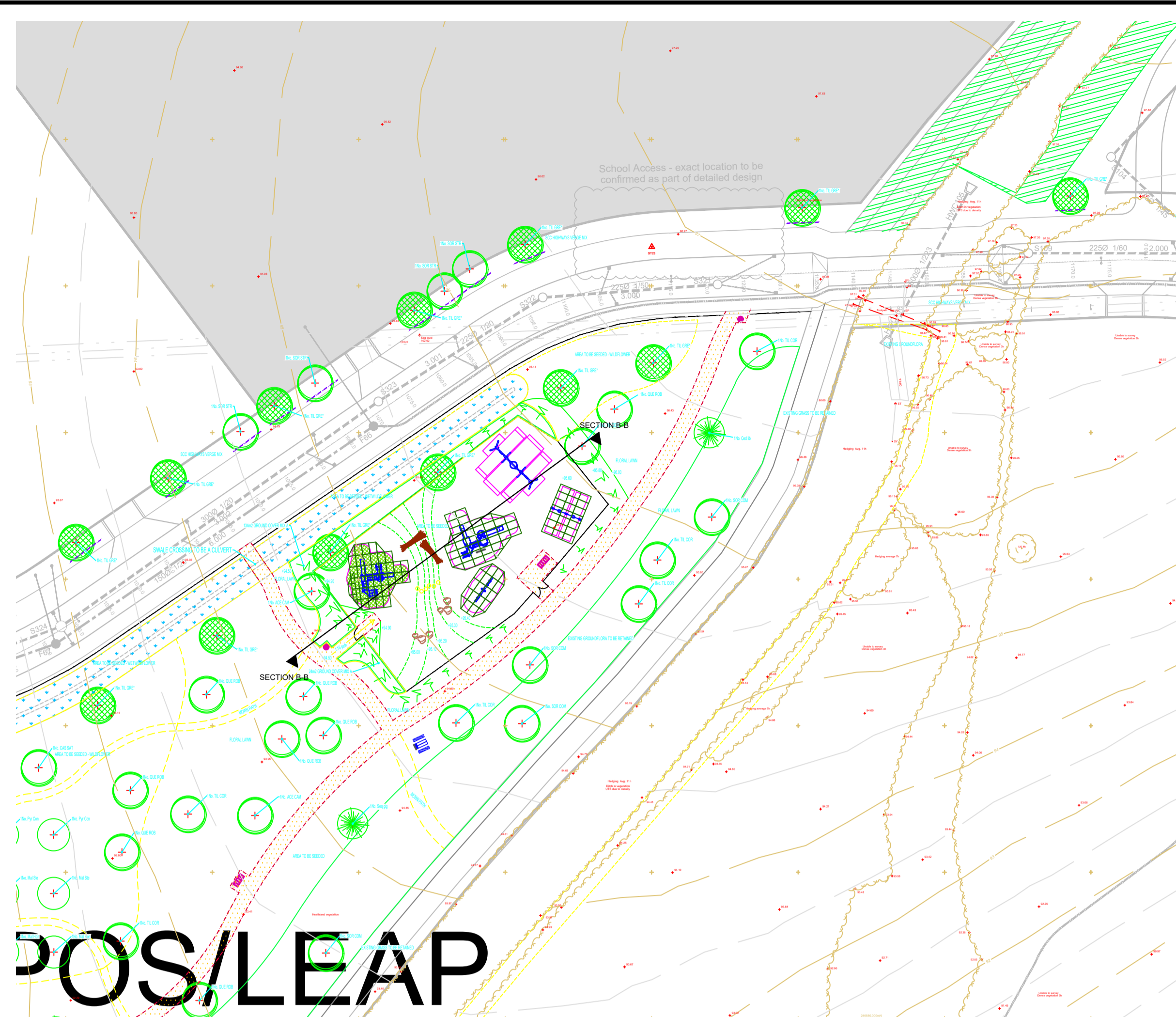
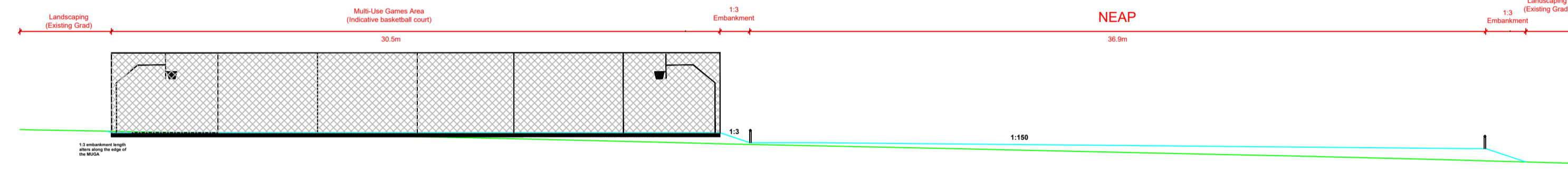


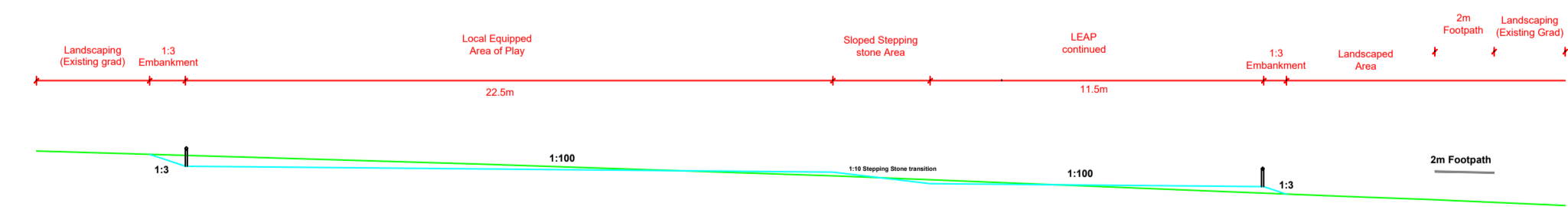
Section A-A
Location Plan
Scale: 1:500



Section B-B
Location Plan
Scale: 1:500



CHAINAGE	0.000	5.000	10.000	15.000	20.000	25.000	30.000	35.000	40.000	45.000	50.000	55.000	60.000	65.000	70.000	75.000	77.918	
PROPOSED GROUND LEVEL	101.863	101.950	101.900	101.900	101.900	101.900	101.900	101.900	100.997	100.952	100.906	100.861	100.816	100.815	100.770	100.724	100.192	99.961
EXISTING GROUND LEVEL	101.863	101.274	101.470	101.366	101.262	101.158	101.054	100.951	100.826	100.737	100.627	100.516	100.407	100.296	100.178	100.043	99.891	99.891



CHAINAGE	0.000	5.000	10.000	15.000	20.000	25.000	30.000	35.000	40.000	45.000	50.000	52.853
PROPOSED GROUND LEVEL	100.402	98.648	98.648	98.512	98.422	98.422	98.107	94.987	94.987	94.987	94.987	94.242
EXISTING GROUND LEVEL	97.946	98.978	98.828	98.678	98.515	98.348	98.188	94.987	94.987	94.987	94.987	94.242

POS Cross Sections
Scale: 1:200

Note & Key

Key:
 Depicts the proposed ground level across the open space
 Depicts the Existing ground level across the open space
 Please note: The X-X and Y-Y axis have a scale factor of 1:1 and is not exaggerated.

Rev	Description	By	Date

PERSIMMON
 Persimmon Homes Ltd.
 Persimmon House
 Great Blakenham
 Suffolk IP6 0LW
 Tel 01473 927400

Site Name:
Haverhill Infrastructure
Off Ann Suckling Road
Haverhill, Suffolk

Drawing:
Public Open Space
Cross Sections
 AP-

Scale@A1: As shown	Date: 08.06.22
Drawn By: BS	Checked By: SBU
Drawing No: 039-E-SK95	Rev: /