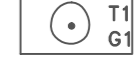







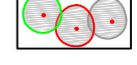



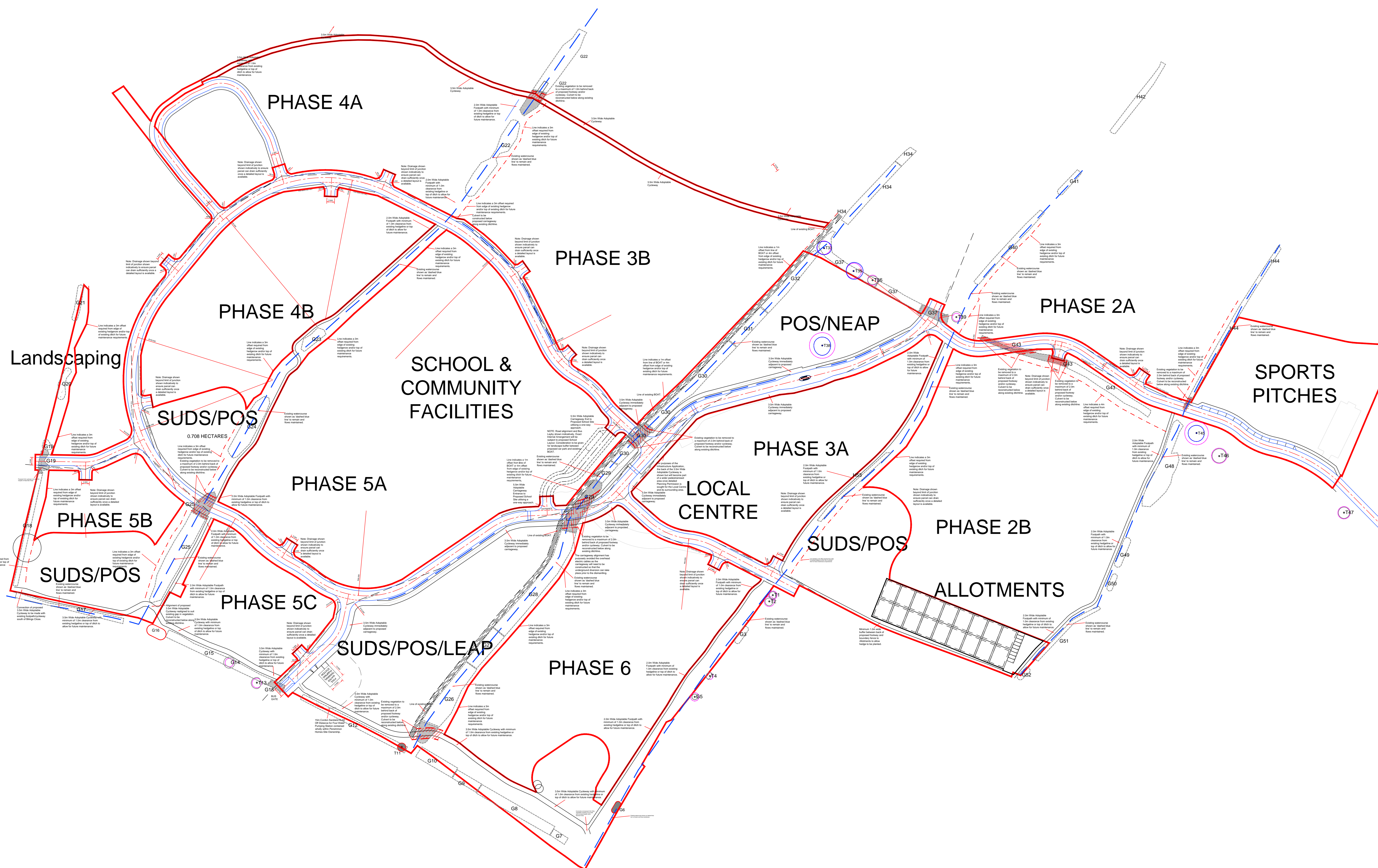


# KEY

-  Existing Tree or Group colour referenced in accordance with BS 5837:2012 as shown below
-  Existing hedge or group coded as above in accordance with BS 5837.
-  Blue - Category B tree of moderate quality and value.
-  Grey - Category C tree of low quality and value.
-  Red - Category U tree in irreversible decline or dead.
-  Blue - Cat B Groups/hedges of moderate quality and value.
-  Grey - Cat C Groups/hedges of low quality and value.
-  Red - Cat U Groups/hedges that are dead or showing signs or irreversible decline.
-  Root Protection Area as calculated in accordance with BS 5837:2012
-  Shaded groups/hedges/trees to be removed
-  Site Boundary.



**GENERAL NOTES**  
 ALL DIMENSIONS IN METRES UNLESS OTHERWISE STATED.  
 DIMENSIONS TO BE CHECKED ON SITE.  
 JBLAMES ASSOCIATES LTD 2020

CLIENT	RESEARCH HOUSING SUPPLY	DWG TITLE	THE BRICKS, SUNBIR
PROJECT	PHASE 14	DATE	24.02.2020
SCALE	1:1000	DWG NO.	14-030-TR02
DATE	24.02.2020	REV.	

**JAMES BLAKE ASSOCIATES**  
 LANDSCAPE ARCHITECTURE • ARBORICULTURE • ECOLOGY