




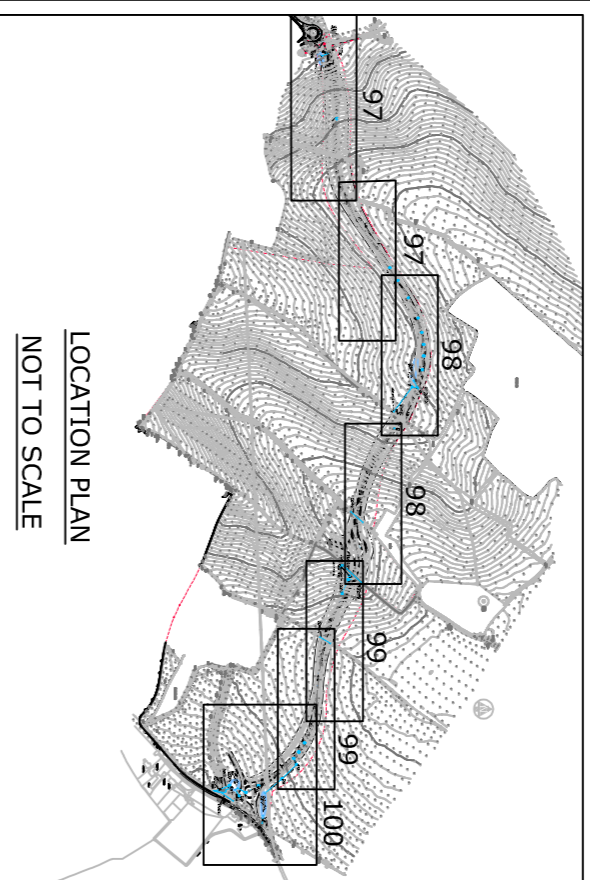


NOTES

1. THIS DRAWING IS TO BE READ IN CONJUNCTION WITH ALL RELEVANT ENGINEERS, ARCHITECTS AND SPECIALISTS DRAWINGS AND THE SPECIFICATION.
2. DO NOT SCALE FROM THIS DRAWING MANUALLY OR ELECTRONICALLY. WRITTEN PERMISSION MUST BE OBTAINED FROM MIM FROM TO SCALE ELECTRONICALLY OR USING THIS ELECTRONIC FILE.
3. FRENCH DRAINS AT TOP AND BOTTOM OF PROPOSED EMBANKMENTS.
4. PROPOSED HIGHWAY DRAINAGE DESIGNED TO STORE A 1 IN 30 YEAR STORM PERIOD. ADDITIONAL STORAGE POUNDS TO BE USED TO STORE THE 1 IN 100 YEAR STORM PERIOD + 30% CLIMATIC CHANGE.

KEY

-  PROPOSED HIGHWAY DRAIN MANHOLE
-  PROPOSED HIGHWAY DRAIN SEWER
-  PROPOSED HIGHWAY BOUNDARY
-  PROPOSED PETROL INTERCEPTOR
-  PROPOSED HEADWALL



CONSTRUCTION (DESIGN AND MANAGEMENT) REGULATIONS 2007 DESIGNERS HAZARD INFORMATION FOR CONSTRUCTION

1. IF YOU DO NOT FULLY UNDERSTAND THE RISKS INVOLVED DURING THE CONSTRUCTION OF THE ITEMS INDICATED ON THIS DRAWING, PLEASE ASK YOUR MANAGER, HEALTH & SAFETY ADVISOR OR A MEMBER OF THE DESIGN TEAM BEFORE PROCEEDING.

TO BE CHECKED

THE ABOVE NOTES REFER SPECIFICALLY TO THE INFORMATION SHOWN ON THIS DRAWING REFER TO THE HEALTH AND SAFETY PLAN FOR FURTHER INFORMATION.

Rev	Date	Description	Made	Checked
P1	14.04.2009	FIRST ISSUE	DW	AR

APPROVAL



Consulting Civil, Structural & Building Services Engineers
 25, London Road, Ipswich, Suffolk IP1 2HF
 Tel: 01473 231100 Fax: 01473 231515
 Website: www.mlm-uk.com

Ashford * Cambridge * Chelmsford * London * Norwich.

Client
BIDWELLS PROPERTY CONSULTANTS
 TRUMPINGTON
 CAMBRIDGE CB2 9LD

Project
 NORTHWEST HAVERHILL
 LANDOWNERS CONSORTIUM
 NW HAVERHILL RELIEF ROAD

Drawing Title
 OUTLINE DRAINAGE LAYOUT
 SHEET 2 OF 4

Drawn/Design	Checked	Approved	Date	Rev
CJC/CJG

Scales
 1:500 @ A1
 1:1000 @ A3

Drawing No. **612263/98**

Rev **P1**