














**Access**

-  Relief Road
-  Boulevards
-  Existing footpaths
-  Proposed footpath connection
-  Bus / Cycle / Emergency Access
-  Transport Hub
-  Secondary Street Network

**Land Use**

-  Residential Areas
-  Local Centre
-  Primary School

**Landscape**

-  Public Open Spaces, footways and verges
-  Buffer Planting
-  Existing Woodland

For tolerances, see individual parameters