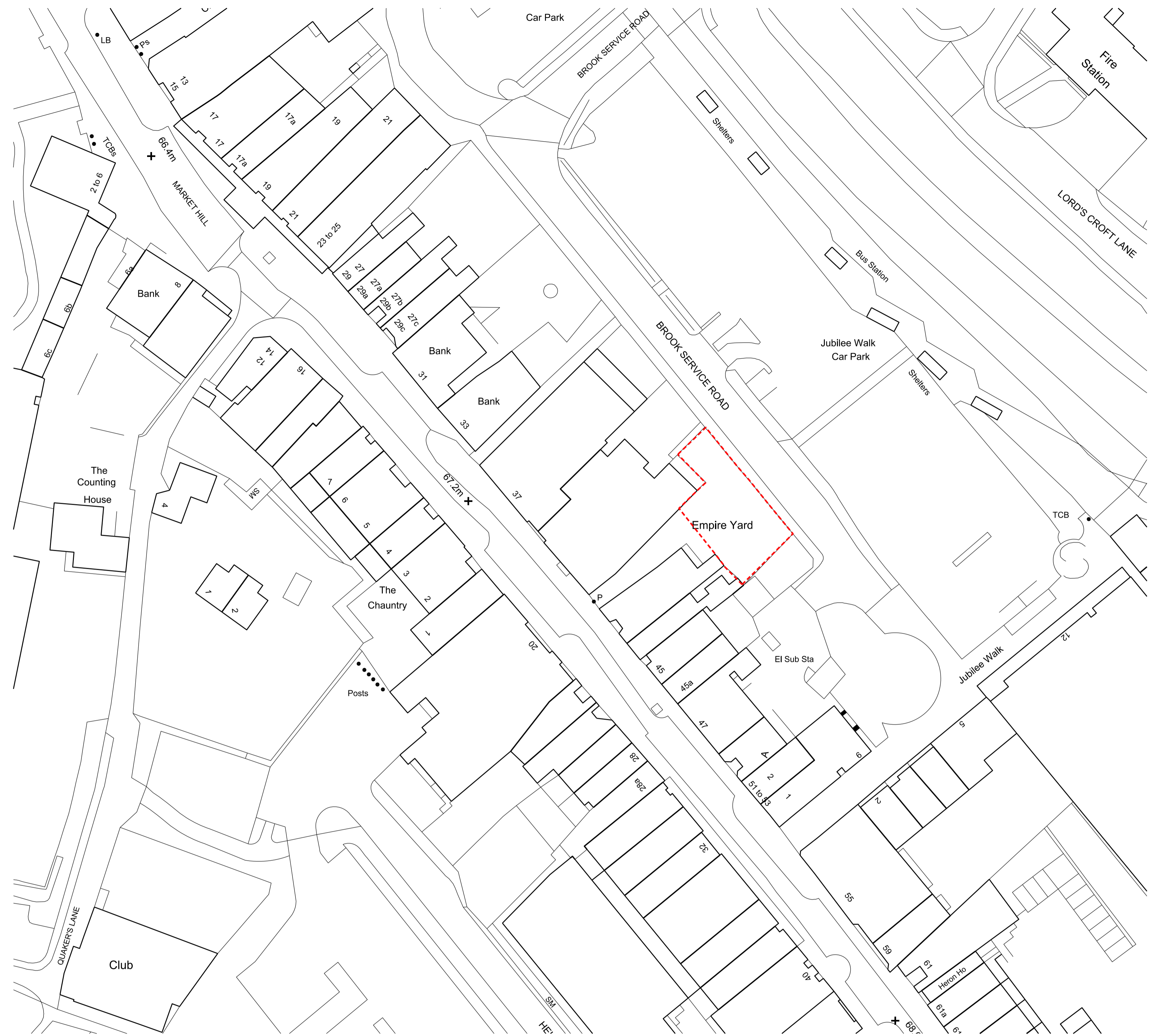
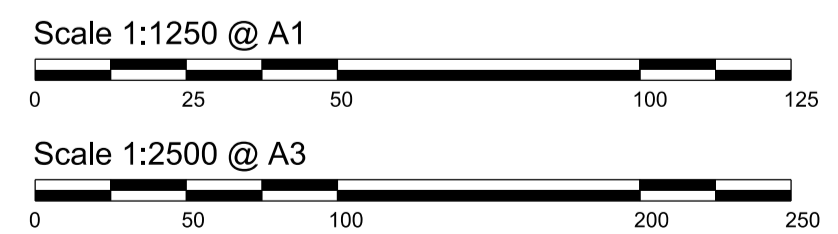
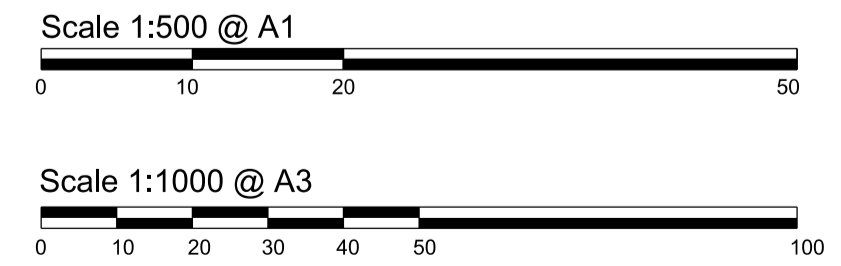


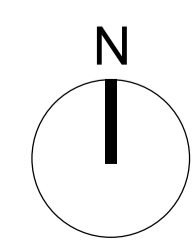
01 Existing Location Plan  
000



02 Existing Site Plan  
000



Project <b>Empire Yard</b> Stage <b>Planning</b>	Drawing <b>EXISTING LOCATION AND SITE PLAN</b>				<table border="1"> <thead> <tr> <th>Rev.</th> <th>Date</th> <th>Description</th> <th>Drawn By</th> <th>Insp By</th> </tr> </thead> <tbody> <tr> <td>-</td> <td>12.06.2022</td> <td>Issued for Planning</td> <td>MR</td> <td>AE</td> </tr> <tr> <td> </td> <td> </td> <td> </td> <td> </td> <td> </td> </tr> <tr> <td> </td> <td> </td> <td> </td> <td> </td> <td> </td> </tr> <tr> <td> </td> <td> </td> <td> </td> <td> </td> <td> </td> </tr> </tbody> </table>	Rev.	Date	Description	Drawn By	Insp By	-	12.06.2022	Issued for Planning	MR	AE															
	Rev.	Date	Description	Drawn By		Insp By																								
-	12.06.2022	Issued for Planning	MR	AE																										
SCALE VAR	ISSUE DATE 05/12/2022	PROJECT NO. 100	DRAWING NO. <b>A-EMPY-100-000</b>	REVISION																										



**General Notes**  
 For existing building, grid dimensions are for reference only. Always refer to site conditions and seek Designer's advice should deviation occurs. Do not scale drawings. All dimensions are in inches unless noted otherwise. Designer's shall be notified in writing of any discrepancies. Drawings are subject to Engineer input and confirmation.