

**Site Details:**

Empire Yard, Land at Rear of -  
BOOTS OPTICIANS LTD, 41,  
HIGH STREET, HAVERHILL,  
CB9 8AH

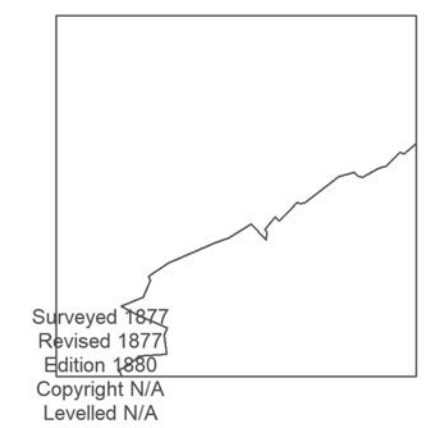
**Client Ref:** 3468\_Rahimi  
**Report Ref:** GS-9327702  
**Grid Ref:** 567317, 245424

**Map Name:** County Series

**Map date:** 1880

**Scale:** 1:10,560

**Printed at:** 1:10,560

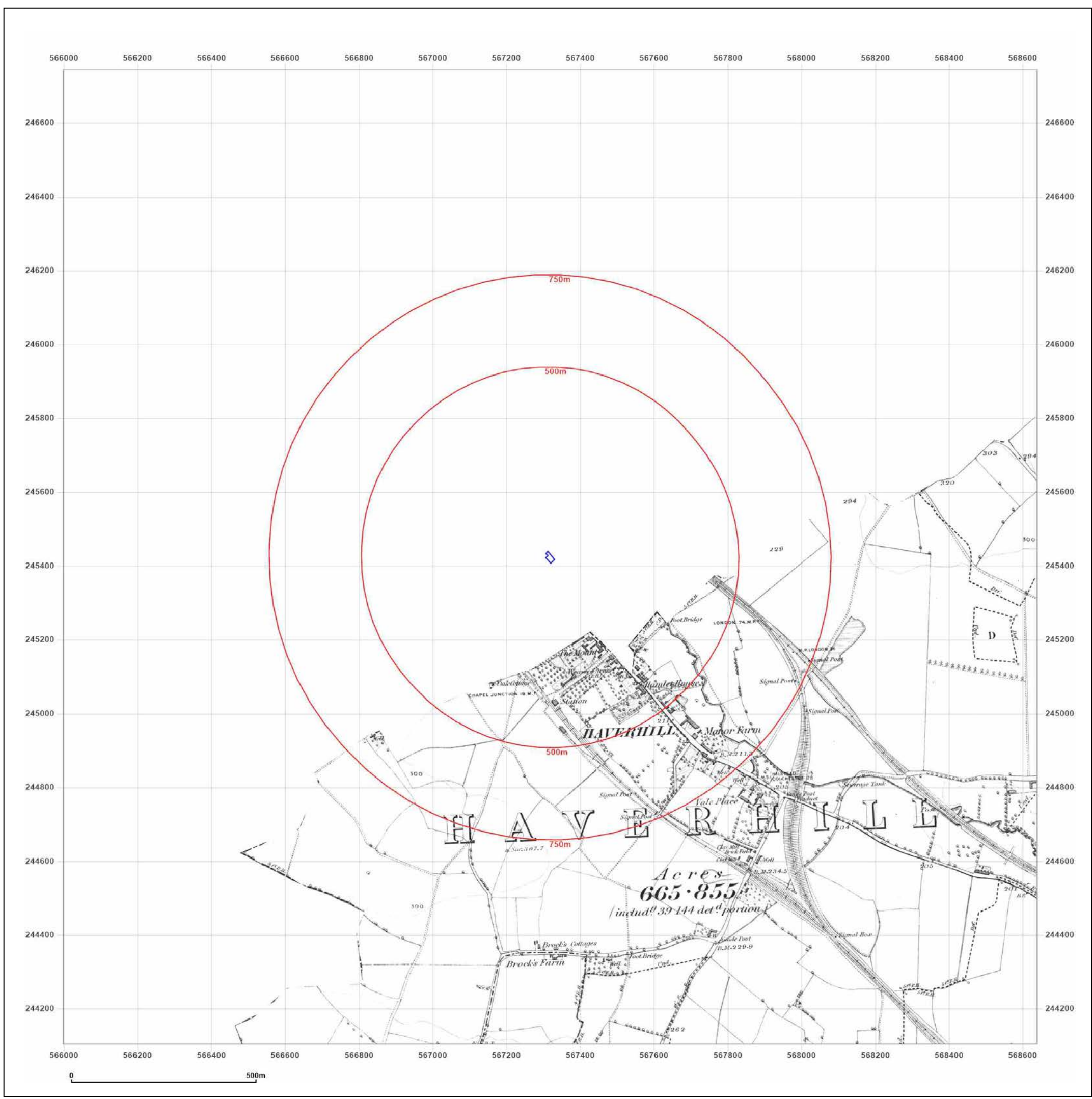


Produced by  
Groundsure Insights  
T: 08444 159000  
E: [info@groundsure.com](mailto:info@groundsure.com)  
W: [www.groundsure.com](http://www.groundsure.com)

© Crown copyright and database rights 2018 Ordnance Survey 100035207

Production date: 31 January 2023

Map legend available at:  
[www.groundsure.com/sites/default/files/groundsure\\_legend.pdf](http://www.groundsure.com/sites/default/files/groundsure_legend.pdf)



**Site Details:**

Empire Yard, Land at Rear of -  
BOOTS OPTICIANS LTD, 41,  
HIGH STREET, HAVERHILL,  
CB9 8AH

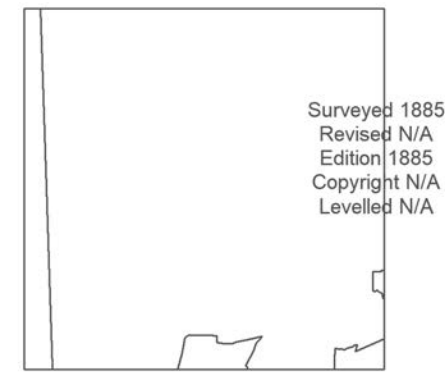
**Client Ref:** 3468\_Rahimi  
**Report Ref:** GS-9327702  
**Grid Ref:** 567317, 245424

**Map Name:** County Series

**Map date:** 1885

**Scale:** 1:10,560

**Printed at:** 1:10,560



Surveyed 1885  
Revised N/A  
Edition 1885  
Copyright N/A  
Levelled N/A

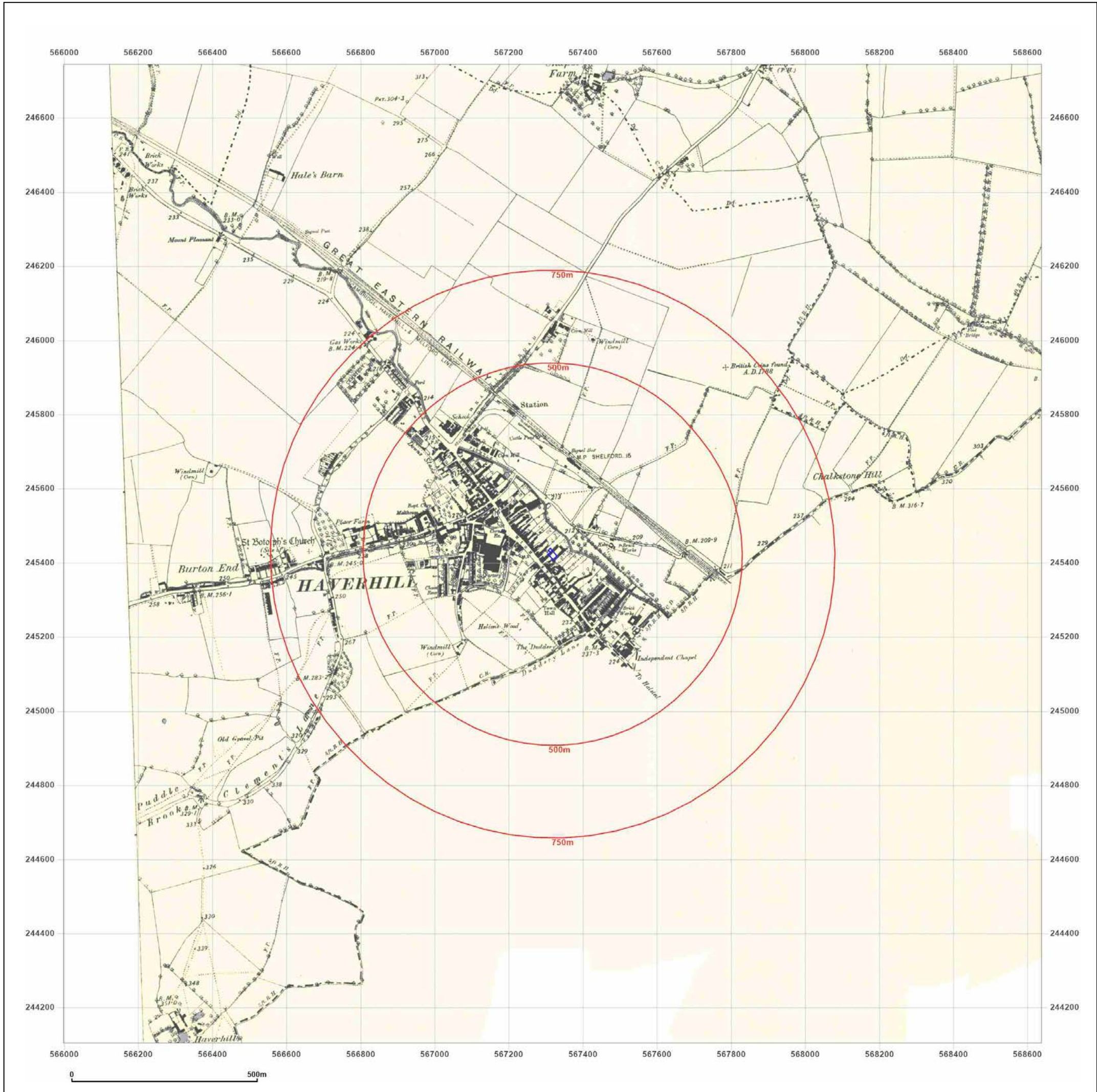


Produced by  
Groundsure Insights  
T: 08444 159000  
E: [info@groundsure.com](mailto:info@groundsure.com)  
W: [www.groundsure.com](http://www.groundsure.com)

© Crown copyright and database rights 2018 Ordnance Survey 100035207

Production date: 31 January 2023

Map legend available at:  
[www.groundsure.com/sites/default/files/groundsure\\_legend.pdf](http://www.groundsure.com/sites/default/files/groundsure_legend.pdf)



**Site Details:**

Empire Yard, Land at Rear of -  
 BOOTS OPTICIANS LTD, 41,  
 HIGH STREET, HAVERHILL,  
 CB9 8AH

**Client Ref:** 3468\_Rahimi  
**Report Ref:** GS-9327702  
**Grid Ref:** 567317, 245424


**Map Name:** County Series

**Map date:** 1888

**Scale:** 1:10,560

**Printed at:** 1:10,560





Surveyed 1885  
 Revised N/A  
 Edition 1885  
 Copyright N/A  
 Levelled N/A

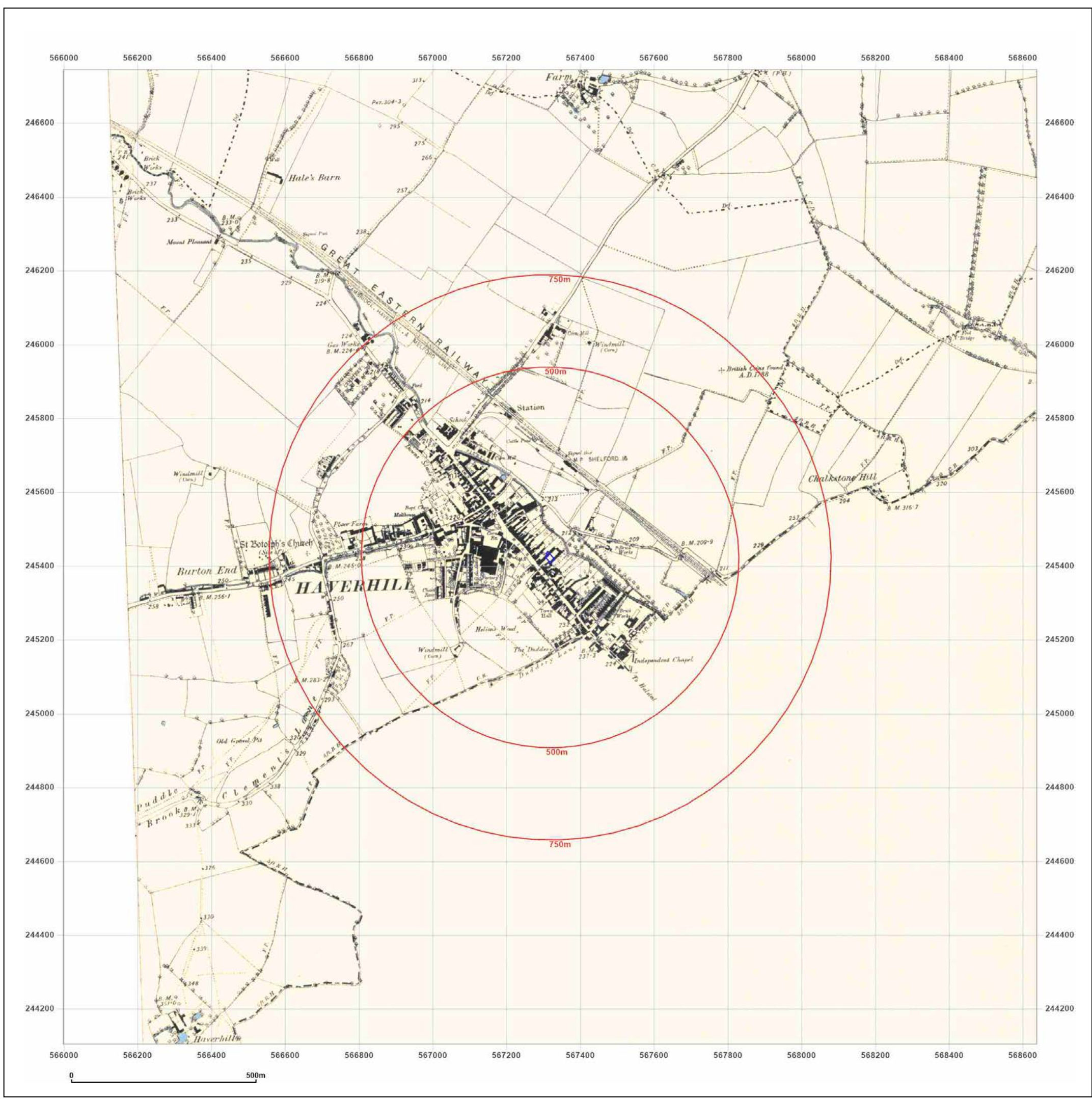


Produced by  
 Groundsure Insights  
 T: 08444 159000  
 E: [info@groundsure.com](mailto:info@groundsure.com)  
 W: [www.groundsure.com](http://www.groundsure.com)

© Crown copyright and database rights 2018 Ordnance Survey 100035207

Production date: 31 January 2023

Map legend available at:  
[www.groundsure.com/sites/default/files/groundsure\\_legend.pdf](http://www.groundsure.com/sites/default/files/groundsure_legend.pdf)



**Site Details:**

Empire Yard, Land at Rear of -  
 BOOTS OPTICIANS LTD, 41,  
 HIGH STREET, HAVERHILL,  
 CB9 8AH

**Client Ref:** 3468\_Rahimi  
**Report Ref:** GS-9327702  
**Grid Ref:** 567317, 245424

**Map Name:** County Series

**Map date:** 1896

**Scale:** 1:10,560

**Printed at:** 1:10,560



Surveyed 1876  
 Revised 1896  
 Edition N/A  
 Copyright N/A  
 Levelled N/A

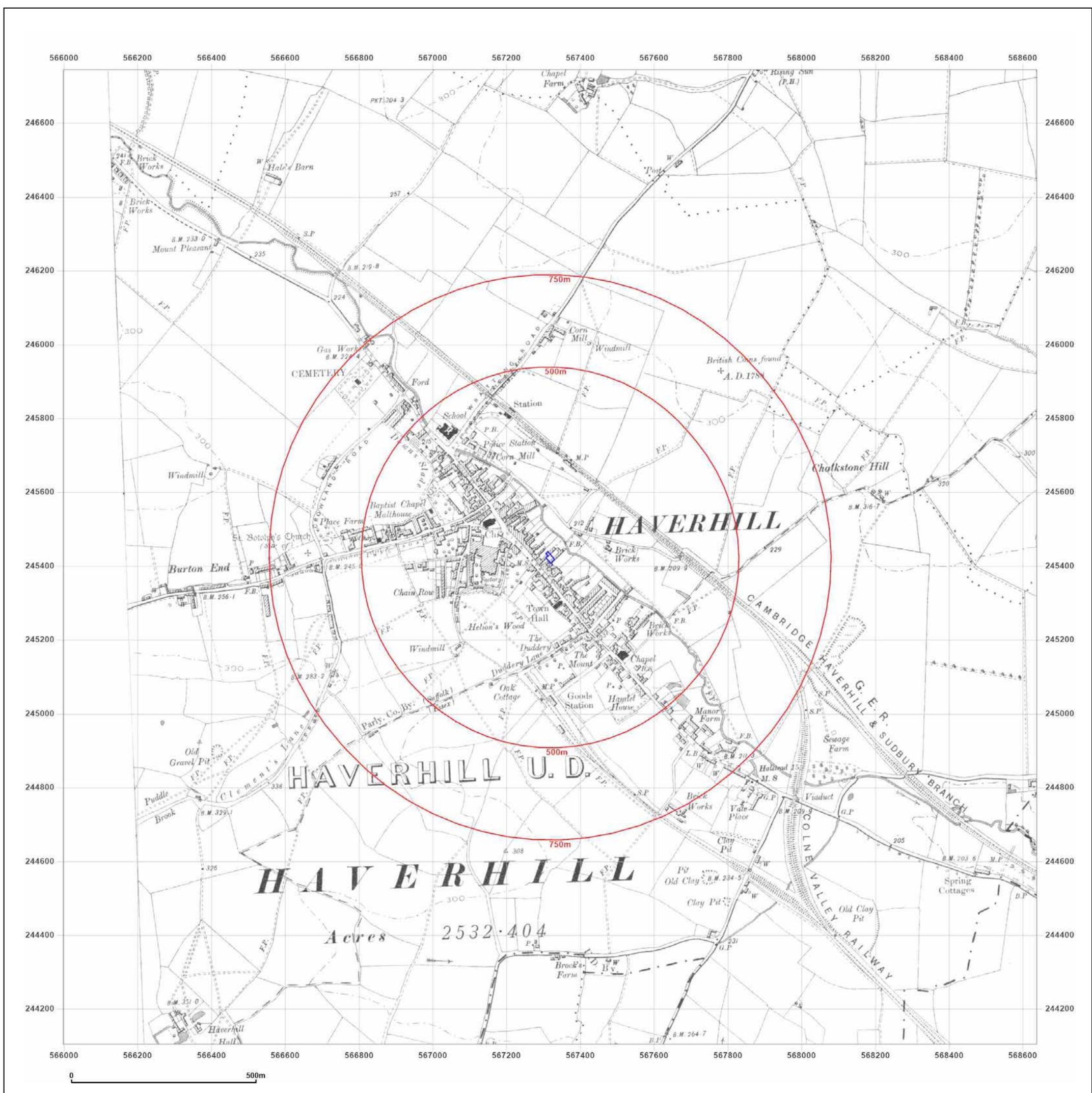


Produced by  
 Groundsure Insights  
 T: 08444 159000  
 E: [info@groundsure.com](mailto:info@groundsure.com)  
 W: [www.groundsure.com](http://www.groundsure.com)

© Crown copyright and database rights 2018 Ordnance Survey 100035207

Production date: 31 January 2023

Map legend available at:  
[www.groundsure.com/sites/default/files/groundsure\\_legend.pdf](http://www.groundsure.com/sites/default/files/groundsure_legend.pdf)



**Site Details:**

Empire Yard, Land at Rear of -  
BOOTS OPTICIANS LTD, 41,  
HIGH STREET, HAVERHILL,  
CB9 8AH

**Client Ref:** 3468\_Rahimi  
**Report Ref:** GS-9327702  
**Grid Ref:** 567317, 245424

**Map Name:** County Series

**Map date:** 1899

**Scale:** 1:10,560

**Printed at:** 1:10,560



Surveyed 1884  
Revised 1896  
Edition N/A  
Copyright N/A  
Levelled N/A

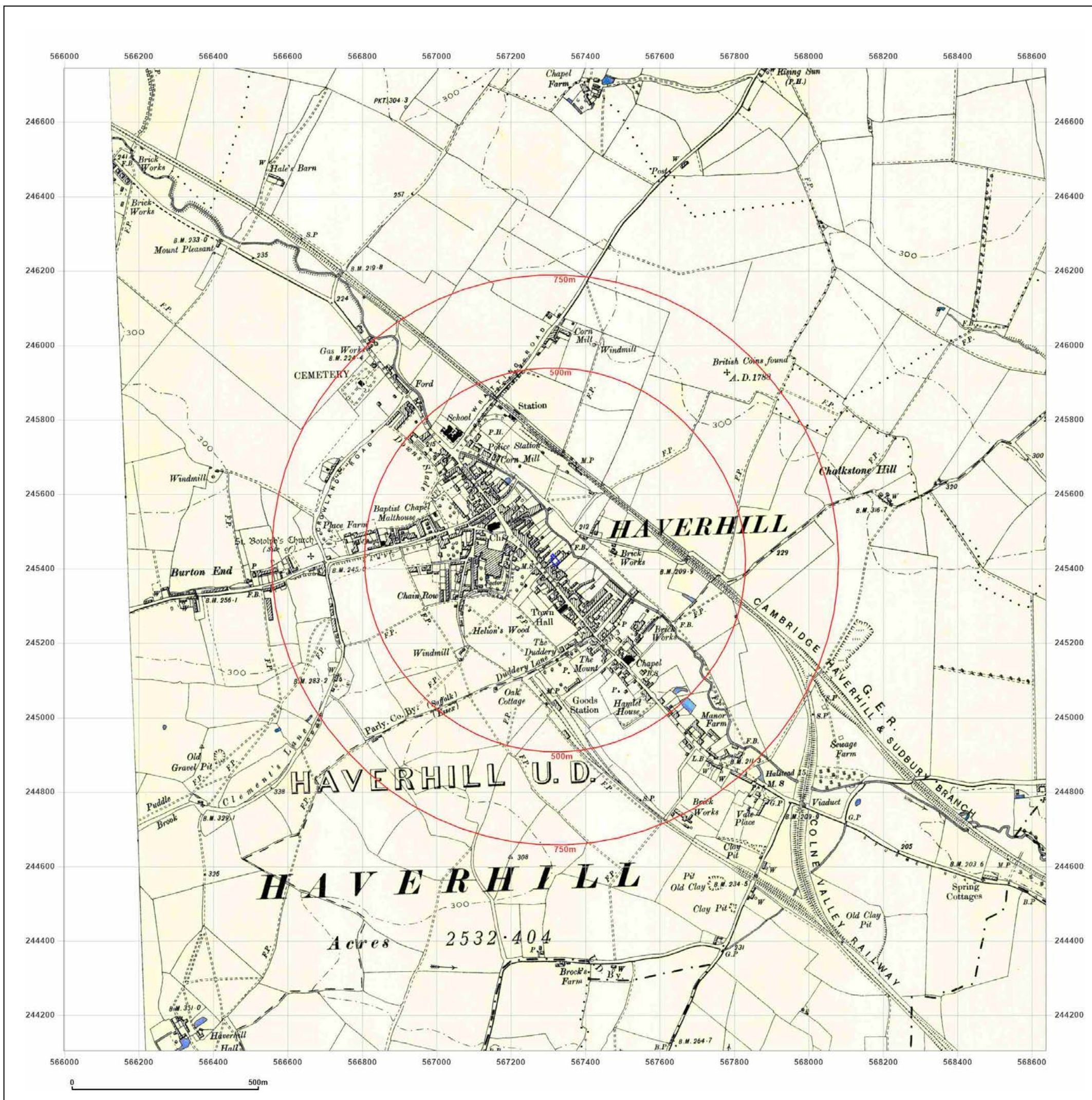


Produced by  
Groundsure Insights  
T: 08444 159000  
E: [info@groundsure.com](mailto:info@groundsure.com)  
W: [www.groundsure.com](http://www.groundsure.com)

© Crown copyright and database rights 2018 Ordnance Survey 100035207

Production date: 31 January 2023

Map legend available at:  
[www.groundsure.com/sites/default/files/groundsure\\_legend.pdf](http://www.groundsure.com/sites/default/files/groundsure_legend.pdf)



**Site Details:**

Empire Yard, Land at Rear of -  
BOOTS OPTICIANS LTD, 41,  
HIGH STREET, HAVERHILL,  
CB9 8AH

**Client Ref:** 3468\_Rahimi  
**Report Ref:** GS-9327702  
**Grid Ref:** 567317, 245424

**Map Name:** County Series

**Map date:** 1901-1905

**Scale:** 1:10,560

**Printed at:** 1:10,560



Surveyed 1885  
Revised 1901  
Edition N/A  
Copyright N/A  
Levelled N/A

Surveyed N/A  
Revised N/A  
Edition N/A  
Copyright N/A  
Levelled N/A

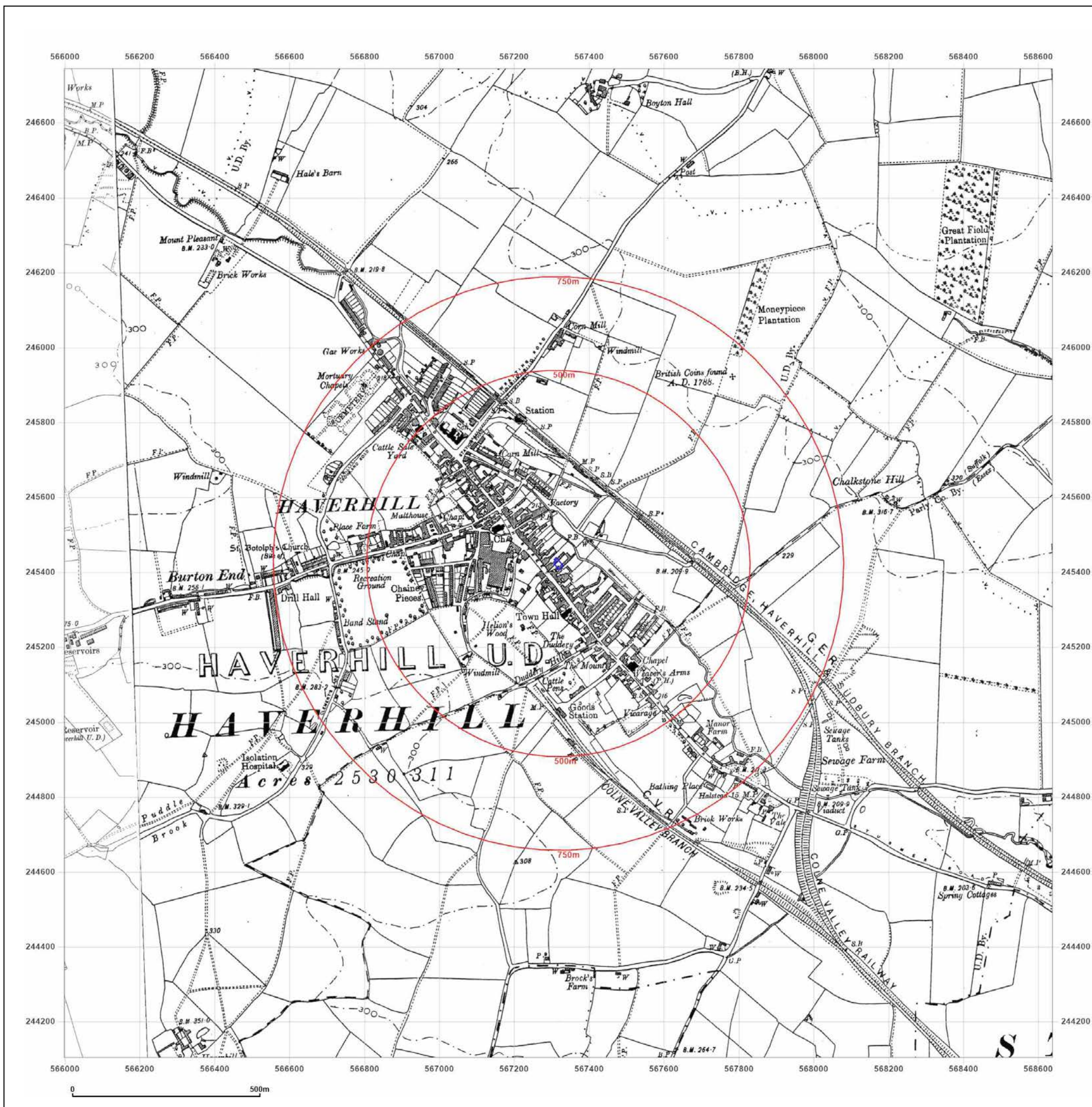


Produced by  
Groundsure Insights  
T: 08444 159000  
E: [info@groundsure.com](mailto:info@groundsure.com)  
W: [www.groundsure.com](http://www.groundsure.com)

© Crown copyright and database rights 2018 Ordnance Survey 100035207

Production date: 31 January 2023

Map legend available at:  
[www.groundsure.com/sites/default/files/groundsure\\_legend.pdf](http://www.groundsure.com/sites/default/files/groundsure_legend.pdf)



**Site Details:**

Empire Yard, Land at Rear of -  
BOOTS OPTICIANS LTD, 41,  
HIGH STREET, HAVERHILL,  
CB9 8AH

**Client Ref:** 3468\_Rahimi  
**Report Ref:** GS-9327702  
**Grid Ref:** 567317, 245424

**Map Name:** County Series

**Map date:** 1903-1905

**Scale:** 1:10,560

**Printed at:** 1:10,560



Surveyed N/A	Surveyed 1876
Revised N/A	Revised 1905
Edition N/A	Edition N/A
Copyright N/A	Copyright N/A
Levelled N/A	Levelled N/A

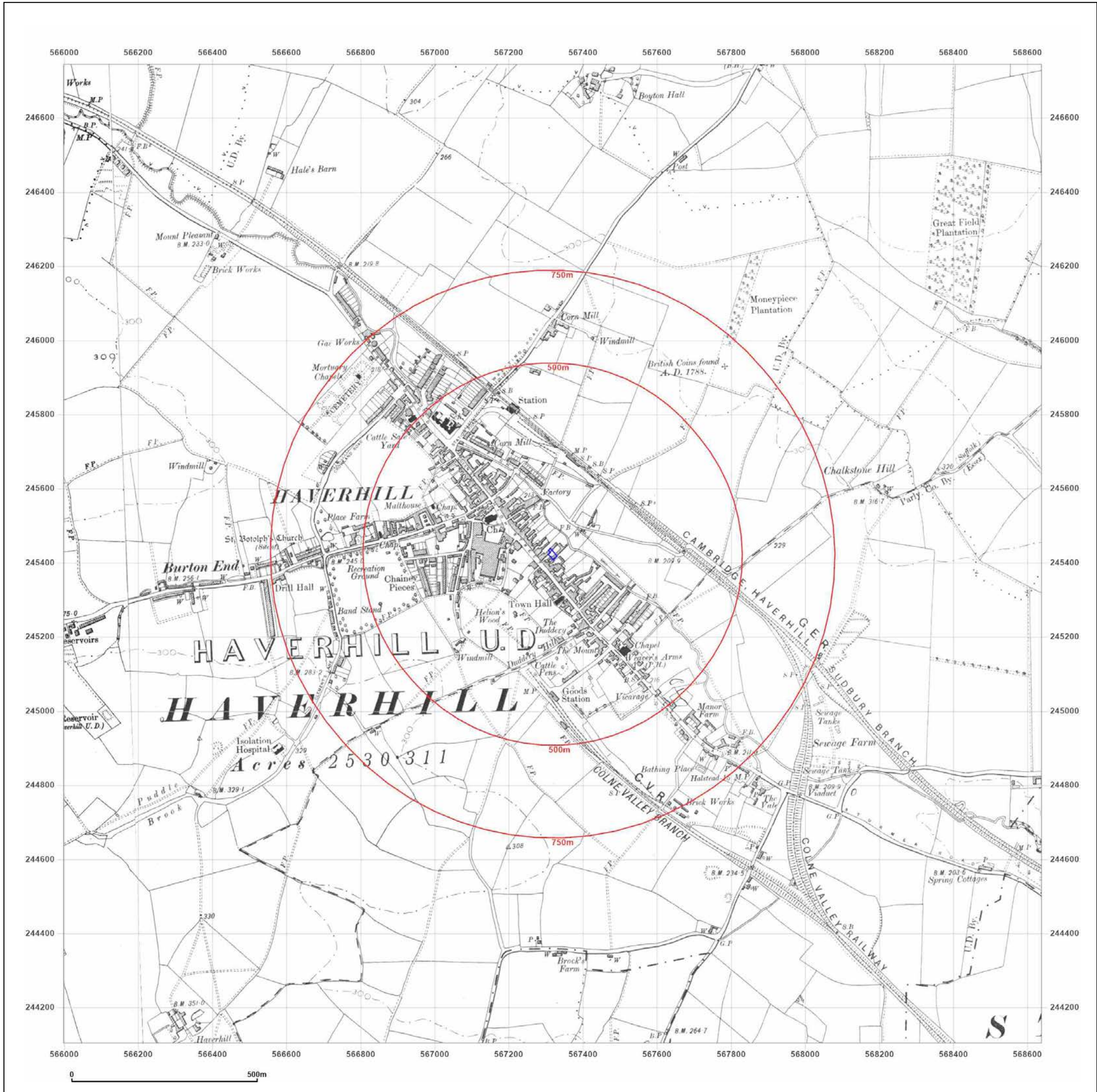


Produced by  
Groundsure Insights  
T: 08444 159000  
E: [info@groundsure.com](mailto:info@groundsure.com)  
W: [www.groundsure.com](http://www.groundsure.com)

© Crown copyright and database rights 2018 Ordnance Survey 100035207

Production date: 31 January 2023

Map legend available at:  
[www.groundsure.com/sites/default/files/groundsure\\_legend.pdf](http://www.groundsure.com/sites/default/files/groundsure_legend.pdf)



**Site Details:**

Empire Yard, Land at Rear of -  
BOOTS OPTICIANS LTD, 41,  
HIGH STREET, HAVERHILL,  
CB9 8AH

**Client Ref:** 3468\_Rahimi  
**Report Ref:** GS-9327702  
**Grid Ref:** 567317, 245424

**Map Name:** County Series

**Map date:** 1919-1924

**Scale:** 1:10,560

**Printed at:** 1:10,560



Surveyed 1876  
Revised 1924  
Edition N/A  
Copyright N/A  
Levelled N/A

Surveyed 1876  
Revised 1919  
Edition N/A  
Copyright N/A  
Levelled N/A

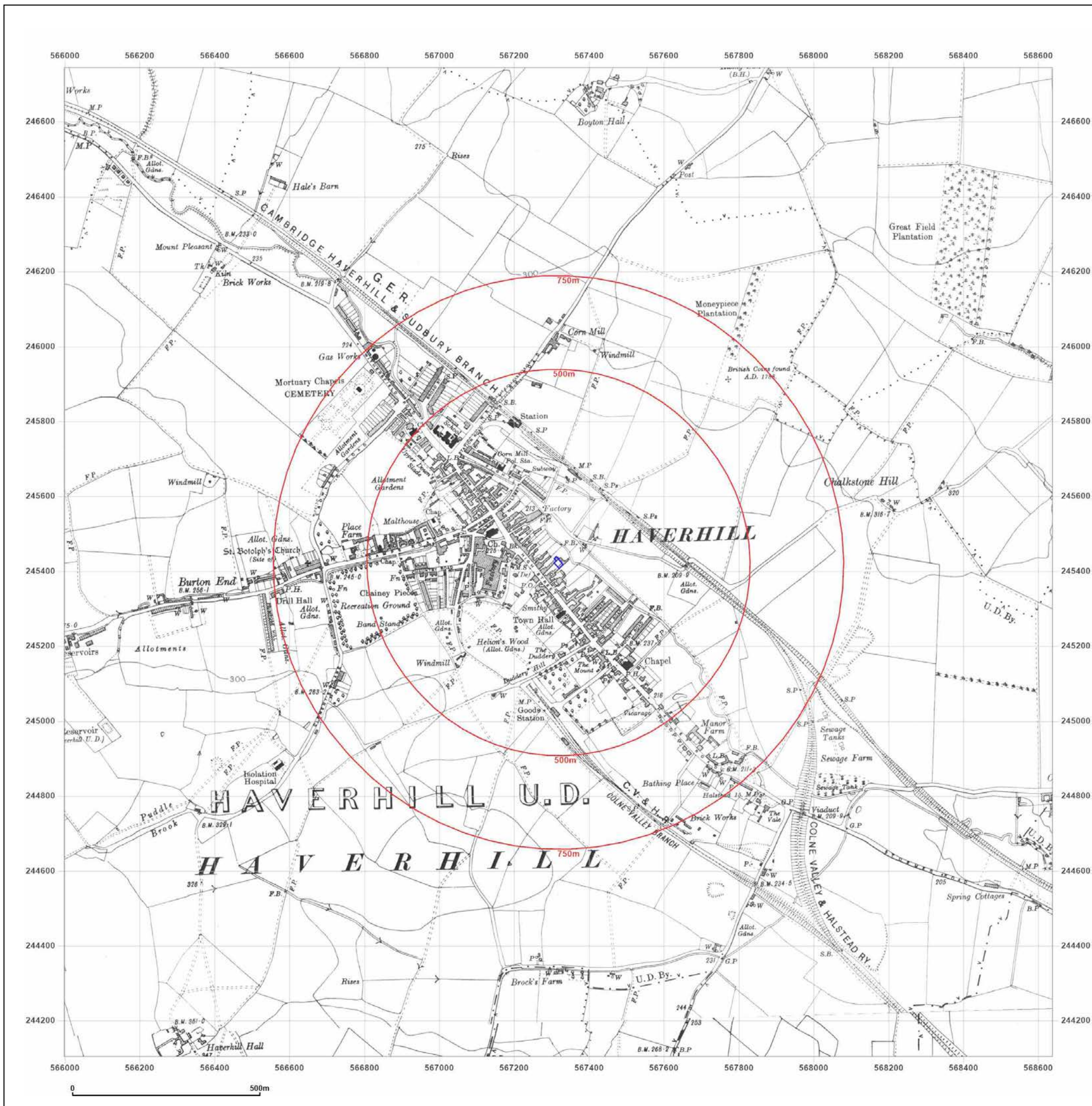


Produced by  
Groundsure Insights  
T: 08444 159000  
E: [info@groundsure.com](mailto:info@groundsure.com)  
W: [www.groundsure.com](http://www.groundsure.com)

© Crown copyright and database rights 2018 Ordnance Survey 100035207

Production date: 31 January 2023

Map legend available at:  
[www.groundsure.com/sites/default/files/groundsure\\_legend.pdf](http://www.groundsure.com/sites/default/files/groundsure_legend.pdf)





**Site Details:**

Empire Yard, Land at Rear of -  
BOOTS OPTICIANS LTD, 41,  
HIGH STREET, HAVERHILL,  
CB9 8AH

**Client Ref:** 3468\_Rahimi  
**Report Ref:** GS-9327702  
**Grid Ref:** 567317, 245424

**Map Name:** County Series

**Map date:** 1924

**Scale:** 1:10,560

**Printed at:** 1:10,560



Surveyed 1885  
Revised 1924  
Edition N/A  
Copyright N/A  
Levelled N/A

Surveyed 1884  
Revised 1924  
Edition N/A  
Copyright N/A  
Levelled N/A

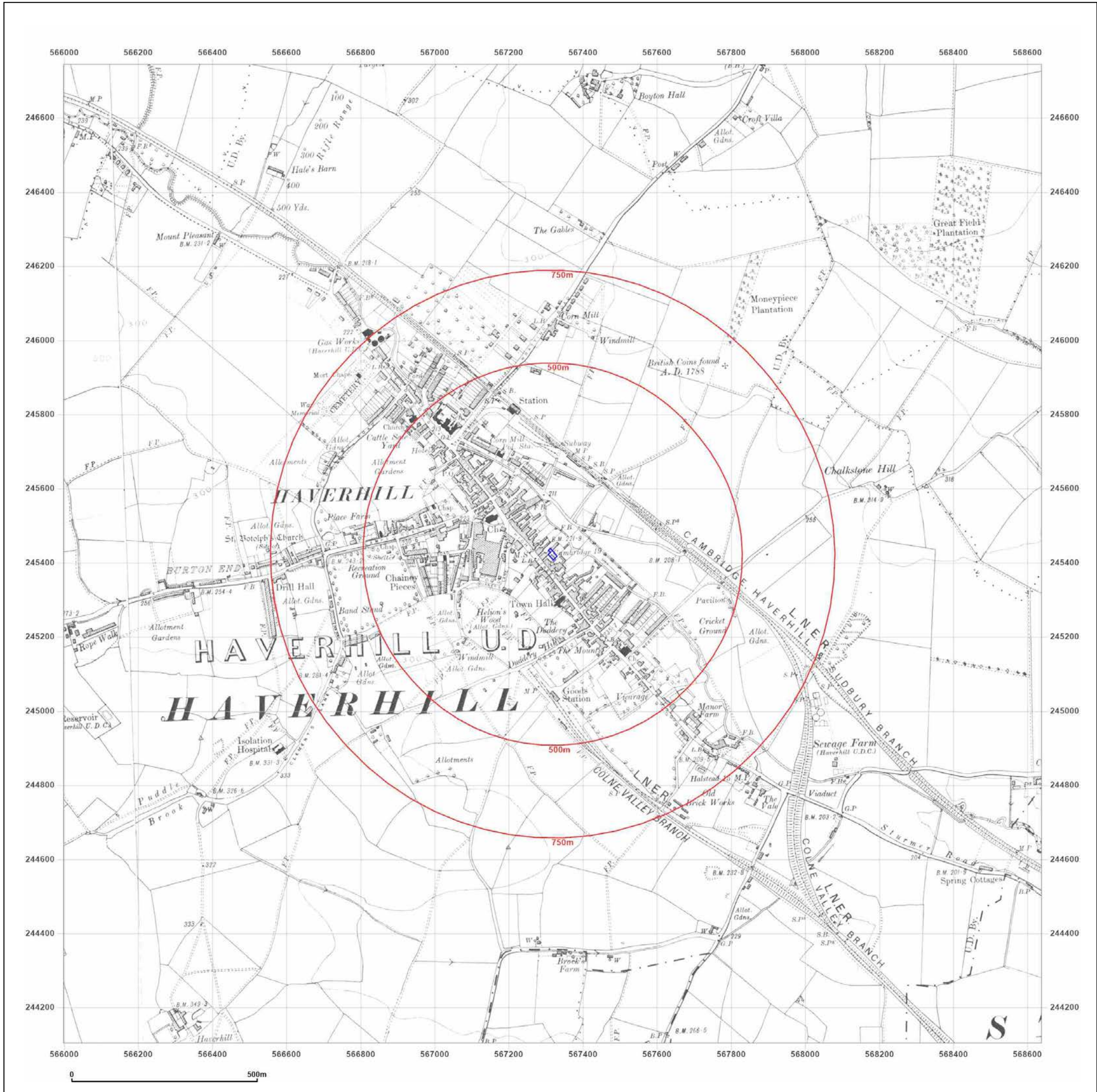


Produced by  
Groundsure Insights  
T: 08444 159000  
E: [info@groundsure.com](mailto:info@groundsure.com)  
W: [www.groundsure.com](http://www.groundsure.com)

© Crown copyright and database rights 2018 Ordnance Survey 100035207

Production date: 31 January 2023

Map legend available at:  
[www.groundsure.com/sites/default/files/groundsure\\_legend.pdf](http://www.groundsure.com/sites/default/files/groundsure_legend.pdf)



**Site Details:**

Empire Yard, Land at Rear of -  
 BOOTS OPTICIANS LTD, 41,  
 HIGH STREET, HAVERHILL,  
 CB9 8AH

**Client Ref:** 3468\_Rahimi  
**Report Ref:** GS-9327702  
**Grid Ref:** 567317, 245424

**Map Name:** County Series

**Map date:** 1938

**Scale:** 1:10,560

**Printed at:** 1:10,560



Surveyed 1884  
 Revised 1938  
 Edition N/A  
 Copyright N/A  
 Levelled N/A

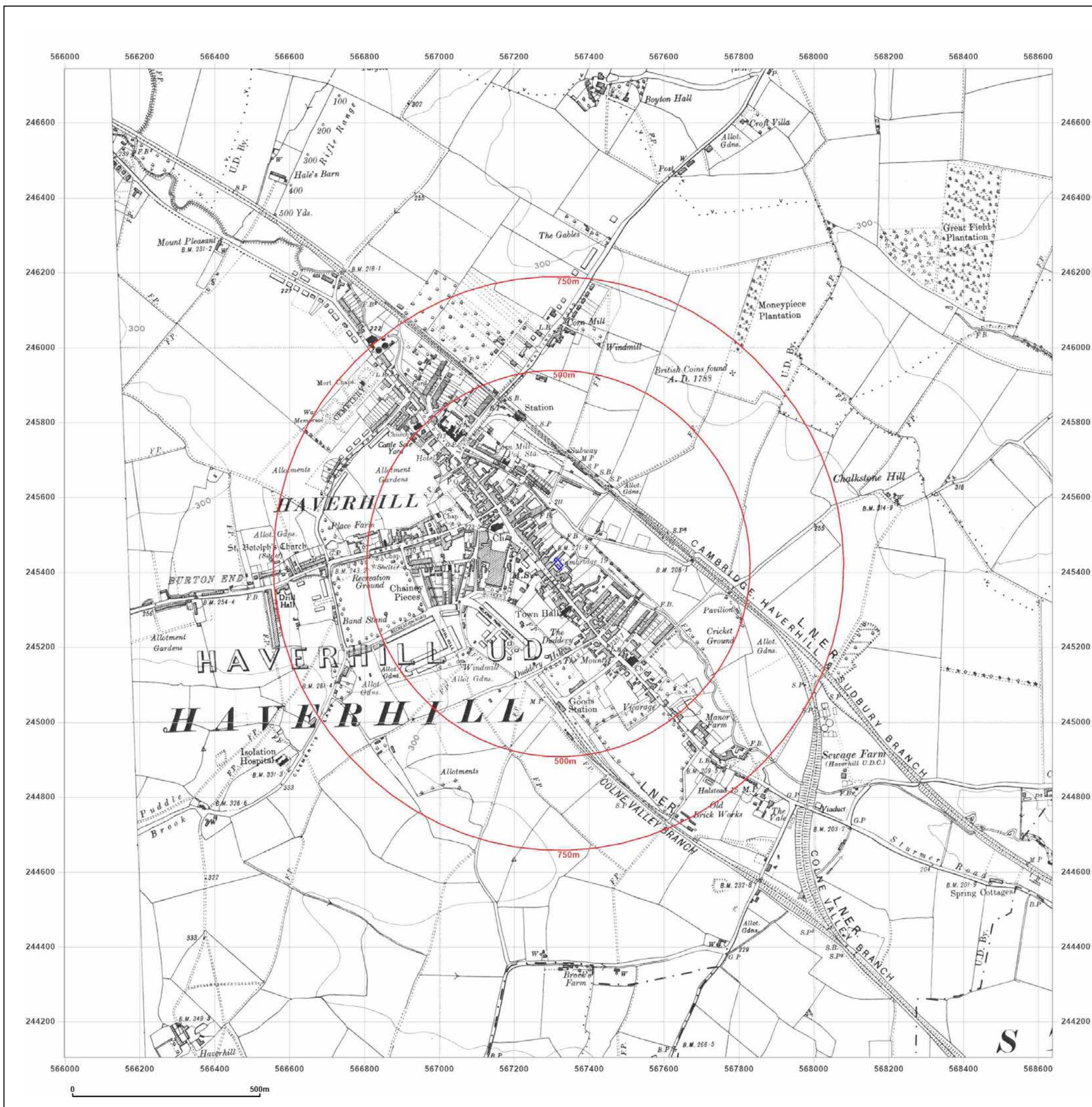


Produced by  
 Groundsure Insights  
 T: 08444 159000  
 E: [info@groundsure.com](mailto:info@groundsure.com)  
 W: [www.groundsure.com](http://www.groundsure.com)

© Crown copyright and database rights 2018 Ordnance Survey 100035207

Production date: 31 January 2023

Map legend available at:  
[www.groundsure.com/sites/default/files/groundsure\\_legend.pdf](http://www.groundsure.com/sites/default/files/groundsure_legend.pdf)



**Site Details:**

Empire Yard, Land at Rear of -  
BOOTS OPTICIANS LTD, 41,  
HIGH STREET, HAVERHILL,  
CB9 8AH

**Client Ref:** 3468\_Rahimi  
**Report Ref:** GS-9327702  
**Grid Ref:** 567317, 245424

**Map Name:** County Series

**Map date:** 1949

**Scale:** 1:10,560

**Printed at:** 1:10,560



Surveyed 1885  
Revised 1949  
Edition N/A  
Copyright N/A  
Levelled N/A

Surveyed 1884  
Revised 1949  
Edition 1949  
Copyright N/A  
Levelled N/A

Surveyed 1876  
Revised 1949  
Edition N/A  
Copyright N/A  
Levelled N/A

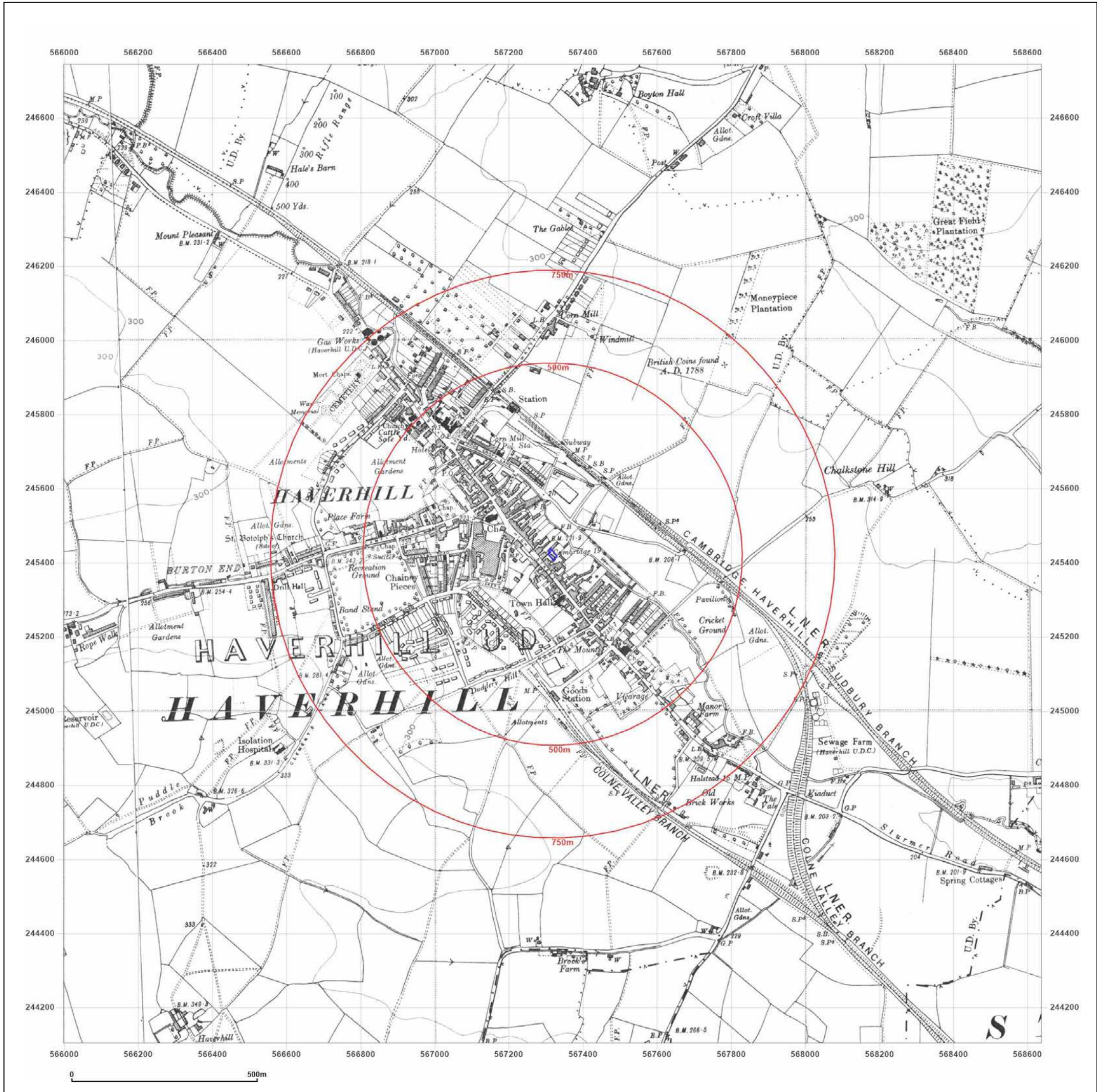


Produced by  
Groundsure Insights  
T: 08444 159000  
E: [info@groundsure.com](mailto:info@groundsure.com)  
W: [www.groundsure.com](http://www.groundsure.com)

© Crown copyright and database rights 2018 Ordnance Survey 100035207

Production date: 31 January 2023

Map legend available at:  
[www.groundsure.com/sites/default/files/groundsure\\_legend.pdf](http://www.groundsure.com/sites/default/files/groundsure_legend.pdf)



**Site Details:**

Empire Yard, Land at Rear of -  
 BOOTS OPTICIANS LTD, 41,  
 HIGH STREET, HAVERHILL,  
 CB9 8AH

**Client Ref:** 3468\_Rahimi  
**Report Ref:** GS-9327702  
**Grid Ref:** 567317, 245424

**Map Name:** County Series


**Map date:** 1951

**Scale:** 1:10,560

**Printed at:** 1:10,560



Surveyed 1885  
 Revised 1949  
 Edition 1951  
 Copyright N/A  
 Levelled 1920

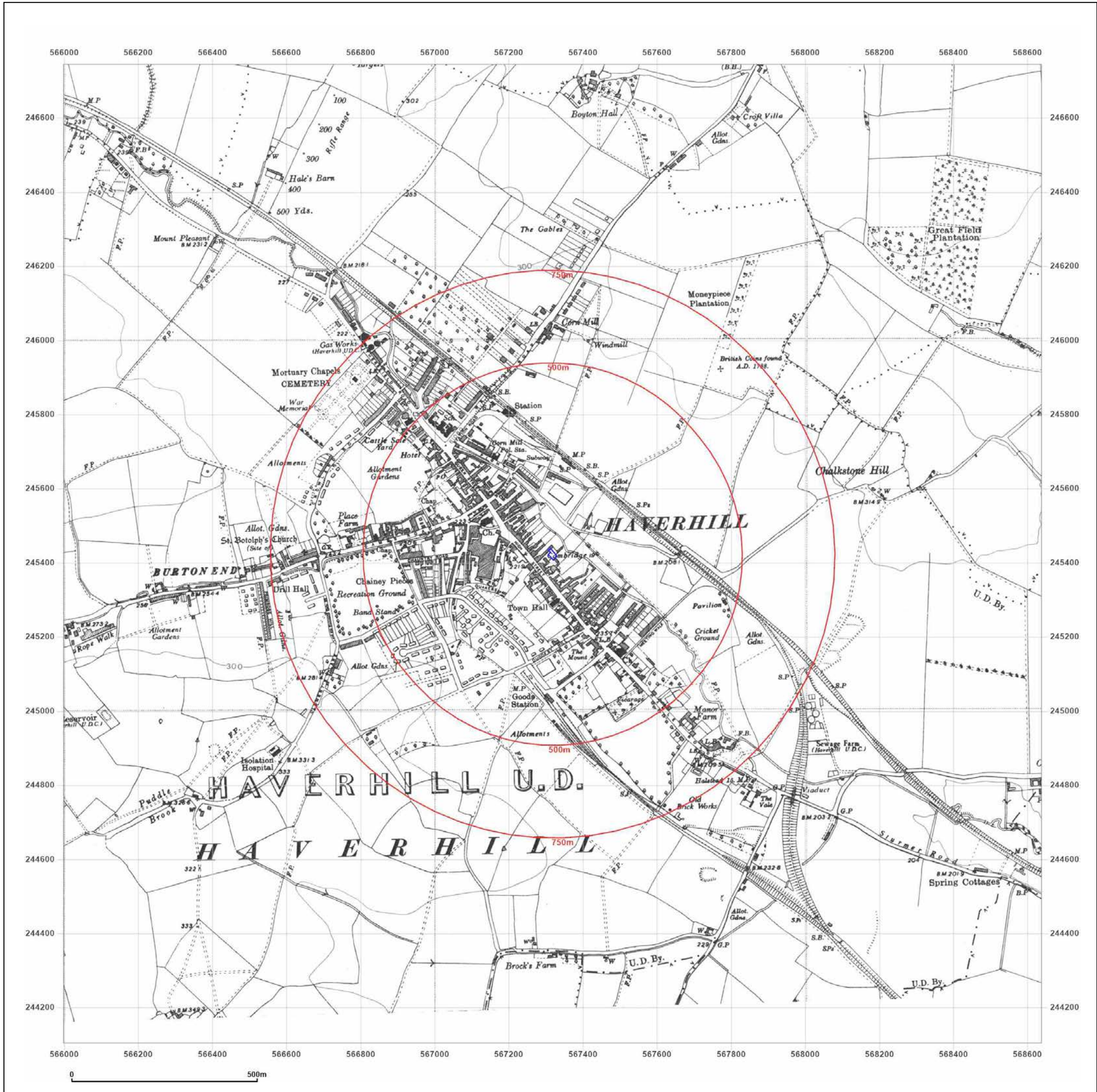


Produced by  
 Groundsure Insights  
 T: 08444 159000  
 E: [info@groundsure.com](mailto:info@groundsure.com)  
 W: [www.groundsure.com](http://www.groundsure.com)

© Crown copyright and database rights 2018 Ordnance Survey 100035207

Production date: 31 January 2023

Map legend available at:  
[www.groundsure.com/sites/default/files/groundsure\\_legend.pdf](http://www.groundsure.com/sites/default/files/groundsure_legend.pdf)



**Site Details:**

Empire Yard, Land at Rear of -  
 BOOTS OPTICIANS LTD, 41,  
 HIGH STREET, HAVERHILL,  
 CB9 8AH

**Client Ref:** 3468\_Rahimi  
**Report Ref:** GS-9327702  
**Grid Ref:** 567317, 245424

**Map Name:** Provisional

**Map date:** 1959-1960

**Scale:** 1:10,560

**Printed at:** 1:10,560



Surveyed N/A  
 Revised 1959  
 Edition N/A  
 Copyright 1960  
 Levelled N/A

Surveyed N/A  
 Revised 1959  
 Edition N/A  
 Copyright 1960  
 Levelled N/A

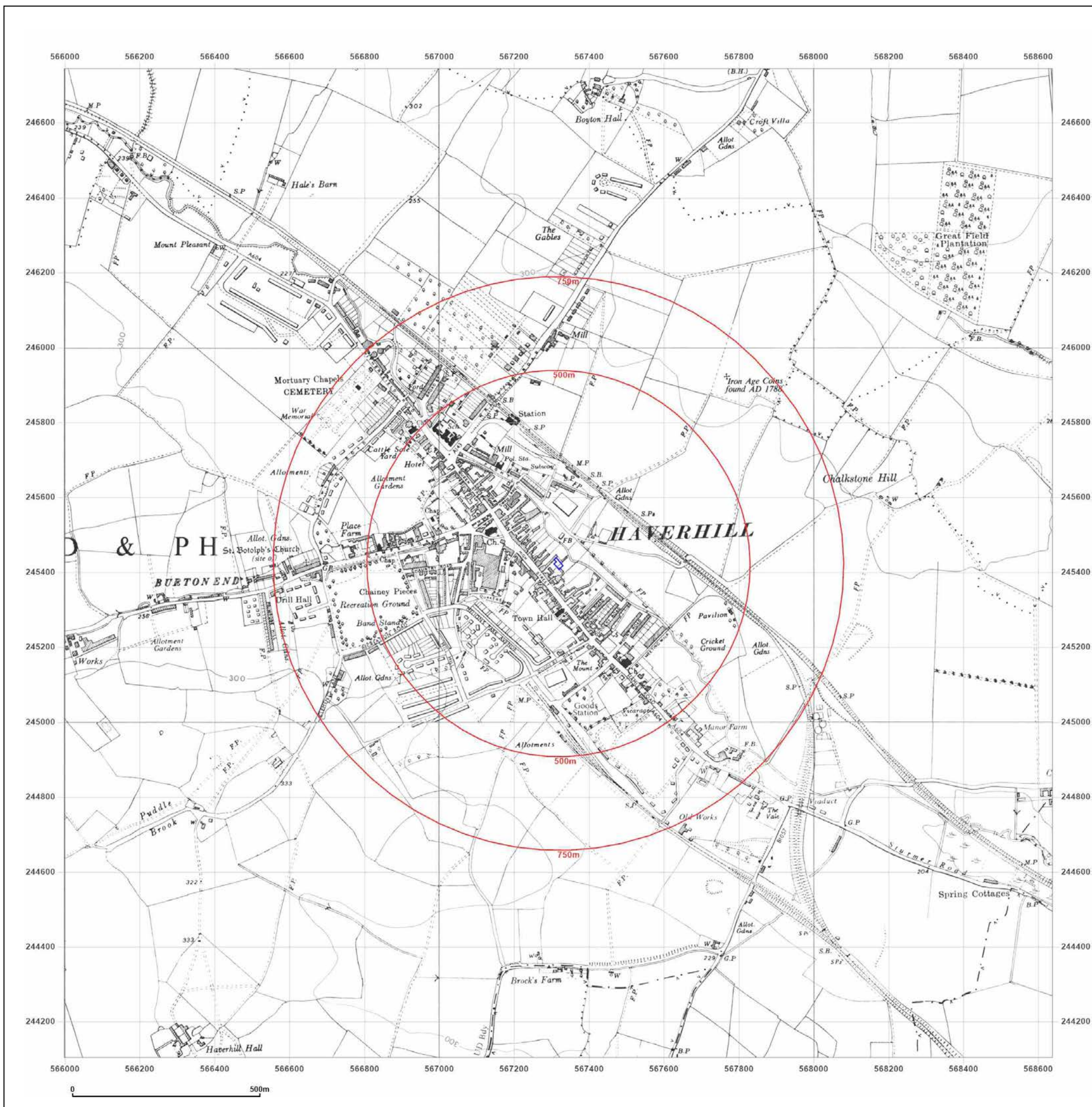


Produced by  
 Groundsure Insights  
 T: 08444 159000  
 E: [info@groundsure.com](mailto:info@groundsure.com)  
 W: [www.groundsure.com](http://www.groundsure.com)

© Crown copyright and database rights 2018 Ordnance Survey 100035207

Production date: 31 January 2023

Map legend available at:  
[www.groundsure.com/sites/default/files/groundsure\\_legend.pdf](http://www.groundsure.com/sites/default/files/groundsure_legend.pdf)



**Site Details:**

Empire Yard, Land at Rear of -  
 BOOTS OPTICIANS LTD, 41,  
 HIGH STREET, HAVERHILL,  
 CB9 8AH

**Client Ref:** 3468\_Rahimi  
**Report Ref:** GS-9327702  
**Grid Ref:** 567317, 245424

**Map Name:** Provisional

**Map date:** 1967-1970

**Scale:** 1:10,560

**Printed at:** 1:10,560



Surveyed 1967  
 Revised 1967  
 Edition N/A  
 Copyright N/A  
 Levelled N/A

Surveyed N/A  
 Revised 1970  
 Edition N/A  
 Copyright 1960  
 Levelled N/A

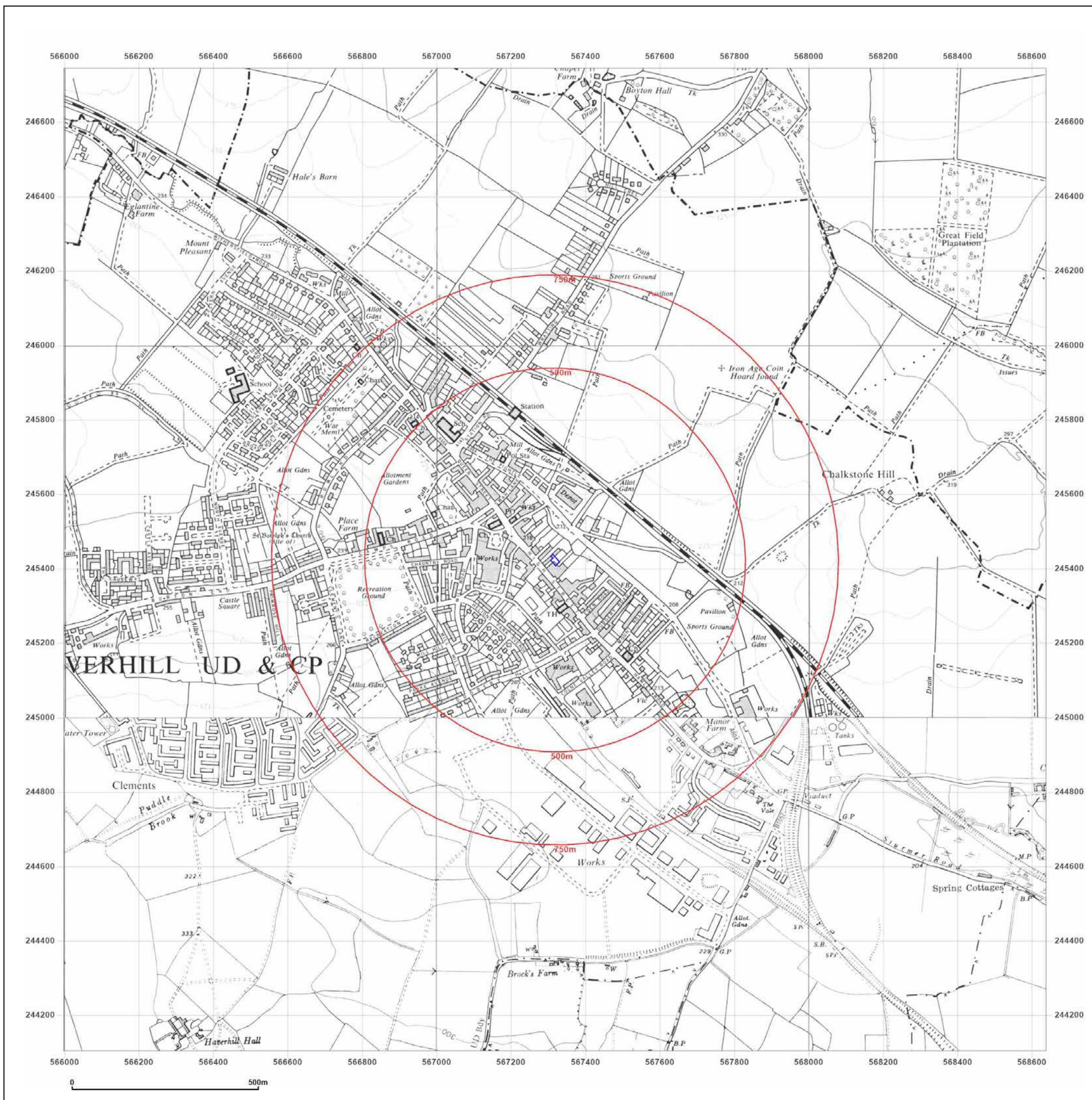


Produced by  
 Groundsure Insights  
 T: 08444 159000  
 E: [info@groundsure.com](mailto:info@groundsure.com)  
 W: [www.groundsure.com](http://www.groundsure.com)

© Crown copyright and database rights 2018 Ordnance Survey 100035207

Production date: 31 January 2023

Map legend available at:  
[www.groundsure.com/sites/default/files/groundsure\\_legend.pdf](http://www.groundsure.com/sites/default/files/groundsure_legend.pdf)



**Site Details:**

Empire Yard, Land at Rear of -  
BOOTS OPTICIANS LTD, 41,  
HIGH STREET, HAVERHILL,  
CB9 8AH

**Client Ref:** 3468\_Rahimi  
**Report Ref:** GS-9327702  
**Grid Ref:** 567317, 245424

**Map Name:** National Grid


**Map date:** 1972

**Scale:** 1:10,000

**Printed at:** 1:10,000



Surveyed 1970  
Revised 1972  
Edition N/A  
Copyright 1972  
Levelled 1961

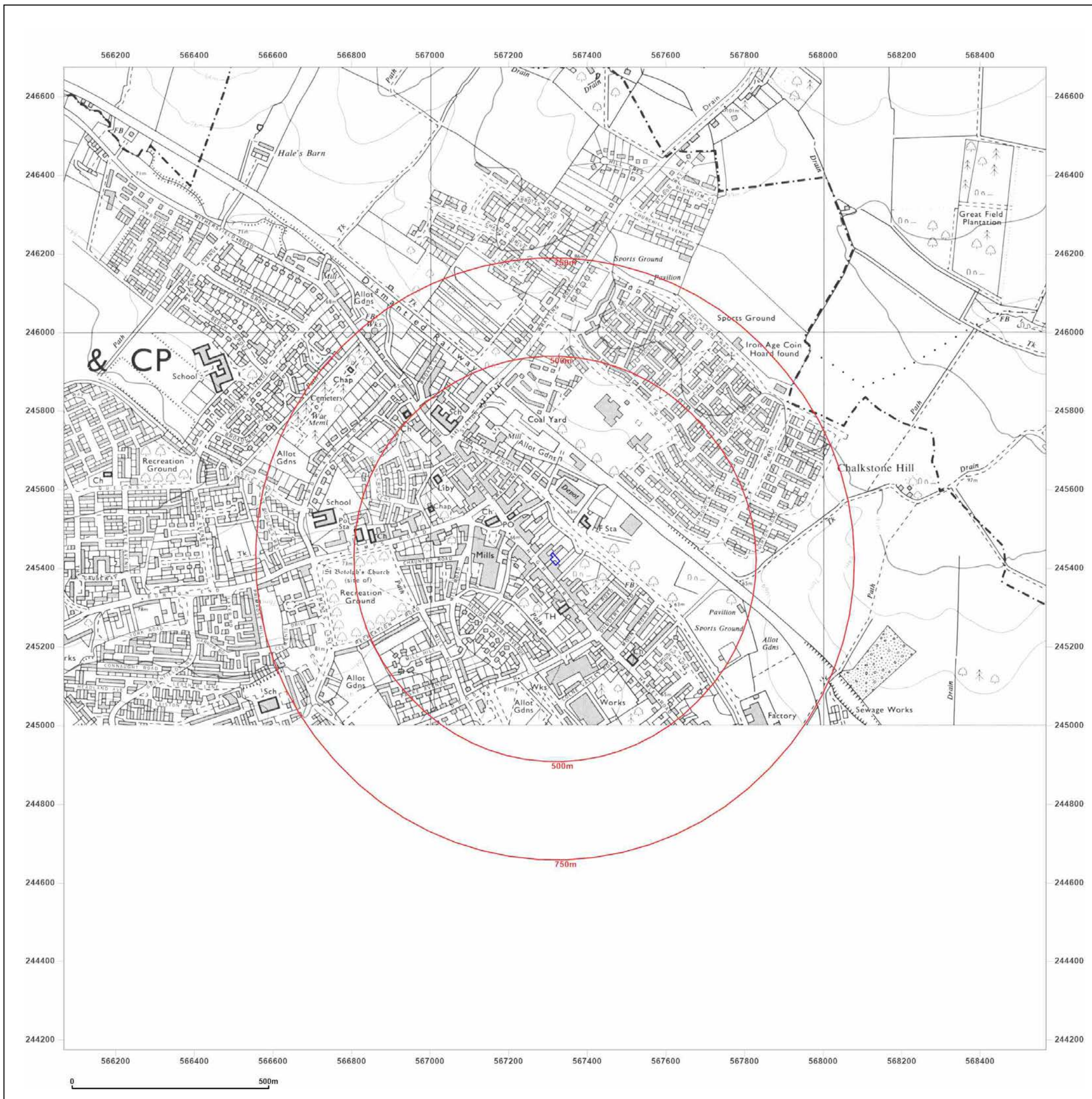


Produced by  
Groundsure Insights  
T: 08444 159000  
E: [info@groundsure.com](mailto:info@groundsure.com)  
W: [www.groundsure.com](http://www.groundsure.com)

© Crown copyright and database rights 2018 Ordnance Survey 100035207

Production date: 31 January 2023

Map legend available at:  
[www.groundsure.com/sites/default/files/groundsure\\_legend.pdf](http://www.groundsure.com/sites/default/files/groundsure_legend.pdf)



**Site Details:**

Empire Yard, Land at Rear of -  
BOOTS OPTICIANS LTD, 41,  
HIGH STREET, HAVERHILL,  
CB9 8AH

**Client Ref:** 3468\_Rahimi  
**Report Ref:** GS-9327702  
**Grid Ref:** 567317, 245424

**Map Name:** National Grid

**Map date:** 1981

**Scale:** 1:10,000

**Printed at:** 1:10,000



Surveyed 1977  
Revised 1981  
Edition N/A  
Copyright 1981  
Levelled 1978

Surveyed 1978  
Revised 1981  
Edition N/A  
Copyright N/A  
Levelled N/A

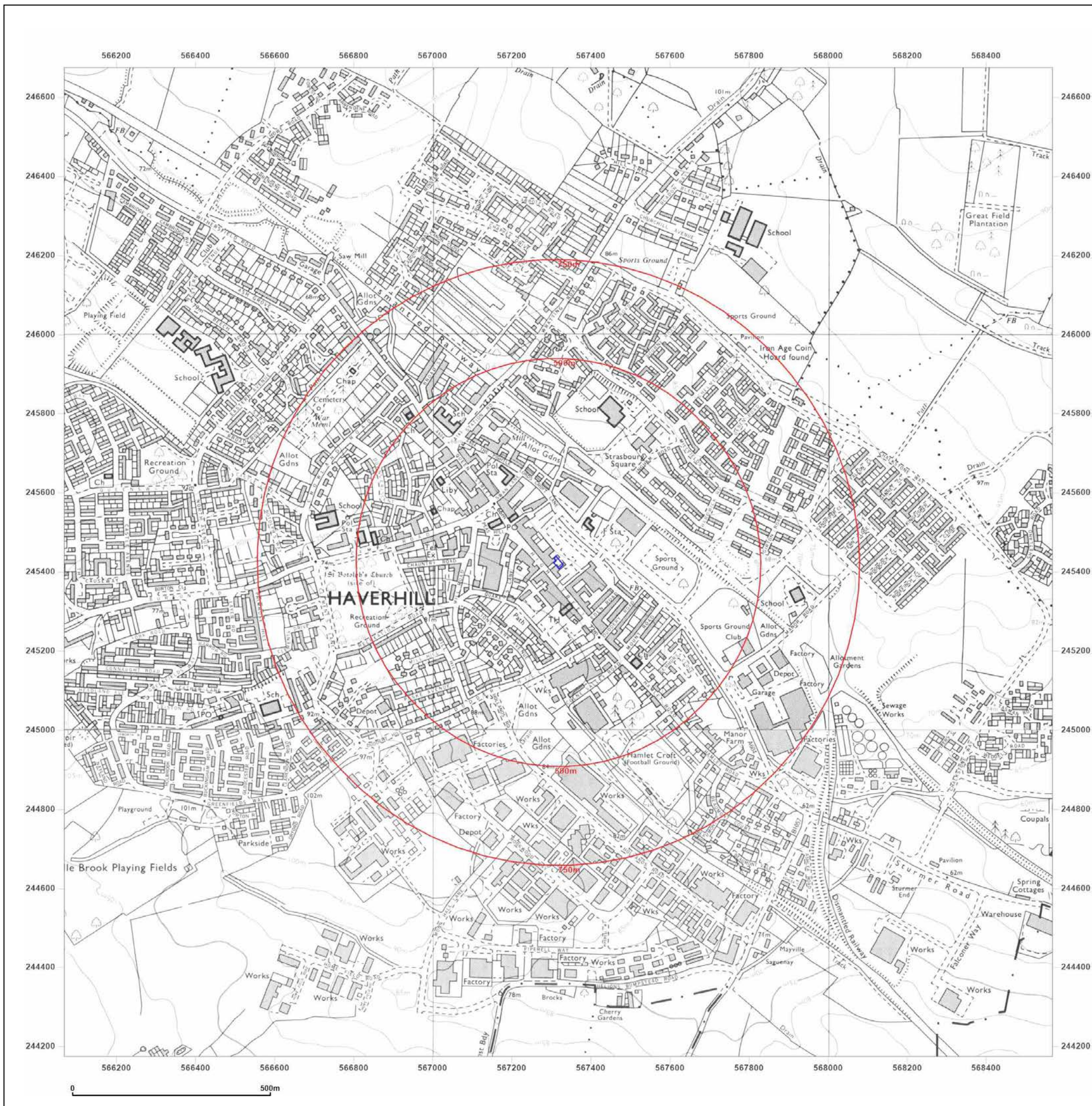


Produced by  
Groundsure Insights  
T: 08444 159000  
E: [info@groundsure.com](mailto:info@groundsure.com)  
W: [www.groundsure.com](http://www.groundsure.com)

© Crown copyright and database rights 2018 Ordnance Survey 100035207

Production date: 31 January 2023

Map legend available at:  
[www.groundsure.com/sites/default/files/groundsure\\_legend.pdf](http://www.groundsure.com/sites/default/files/groundsure_legend.pdf)





**Site Details:**

Empire Yard, Land at Rear of -  
BOOTS OPTICIANS LTD, 41,  
HIGH STREET, HAVERHILL,  
CB9 8AH

**Client Ref:** 3468\_Rahimi  
**Report Ref:** GS-9327702  
**Grid Ref:** 567317, 245424

**Map Name:** National Grid


**Map date:** 1991

**Scale:** 1:10,000

**Printed at:** 1:10,000



Surveyed 1989  
Revised 1991  
Edition N/A  
Copyright N/A  
Levelled N/A

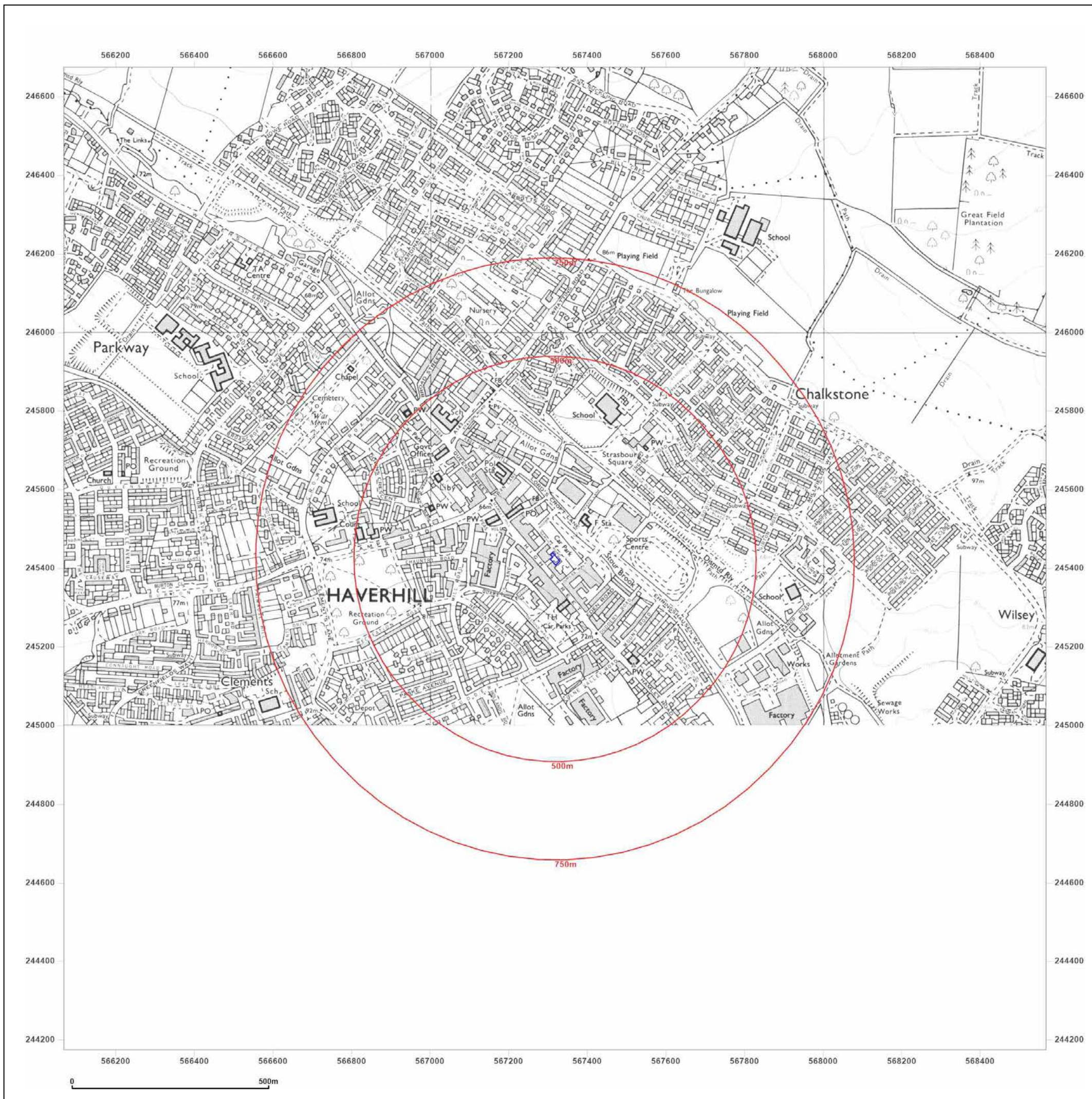


Produced by  
Groundsure Insights  
T: 08444 159000  
E: [info@groundsure.com](mailto:info@groundsure.com)  
W: [www.groundsure.com](http://www.groundsure.com)

© Crown copyright and database rights 2018 Ordnance Survey 100035207

Production date: 31 January 2023

Map legend available at:  
[www.groundsure.com/sites/default/files/groundsure\\_legend.pdf](http://www.groundsure.com/sites/default/files/groundsure_legend.pdf)



**Site Details:**

Empire Yard, Land at Rear of -  
BOOTS OPTICIANS LTD, 41,  
HIGH STREET, HAVERHILL,  
CB9 8AH


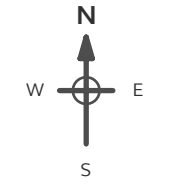
**Client Ref:** 3468\_Rahimi  
**Report Ref:** GS-9327702  
**Grid Ref:** 567317, 245424

**Map Name:** National Grid

**Map date:** 2001

**Scale:** 1:10,000

**Printed at:** 1:10,000



Produced by  
Groundsure Insights  
T: 08444 159000  
E: [info@groundsure.com](mailto:info@groundsure.com)  
W: [www.groundsure.com](http://www.groundsure.com)

© Crown copyright and database rights 2018 Ordnance Survey 100035207

Production date: 31 January 2023

Map legend available at:  
[www.groundsure.com/sites/default/files/groundsure\\_legend.pdf](http://www.groundsure.com/sites/default/files/groundsure_legend.pdf)



**Site Details:**

Empire Yard, Land at Rear of -  
BOOTS OPTICIANS LTD, 41,  
HIGH STREET, HAVERHILL,  
CB9 8AH

**Client Ref:** 3468\_Rahimi  
**Report Ref:** GS-9327702  
**Grid Ref:** 567317, 245424

**Map Name:** National Grid

**Map date:** 2010

**Scale:** 1:10,000

**Printed at:** 1:10,000



Produced by  
Groundsure Insights  
T: 08444 159000  
E: [info@groundsure.com](mailto:info@groundsure.com)  
W: [www.groundsure.com](http://www.groundsure.com)

© Crown copyright and database rights 2018 Ordnance Survey 100035207

Production date: 31 January 2023

Map legend available at:  
[www.groundsure.com/sites/default/files/groundsure\\_legend.pdf](http://www.groundsure.com/sites/default/files/groundsure_legend.pdf)



**Site Details:**

Empire Yard, Land at Rear of -  
BOOTS OPTICIANS LTD, 41,  
HIGH STREET, HAVERHILL,  
CB9 8AH


**Client Ref:** 3468\_Rahimi  
**Report Ref:** GS-9327702  
**Grid Ref:** 567317, 245424

**Map Name:** National Grid

**Map date:** 2023

**Scale:** 1:10,000

**Printed at:** 1:10,000



Produced by  
Groundsure Insights  
T: 08444 159000  
E: [info@groundsure.com](mailto:info@groundsure.com)  
W: [www.groundsure.com](http://www.groundsure.com)

© Crown copyright and database rights 2018 Ordnance Survey 100035207

Production date: 31 January 2023

Map legend available at:  
[www.groundsure.com/sites/default/files/groundsure\\_legend.pdf](http://www.groundsure.com/sites/default/files/groundsure_legend.pdf)

