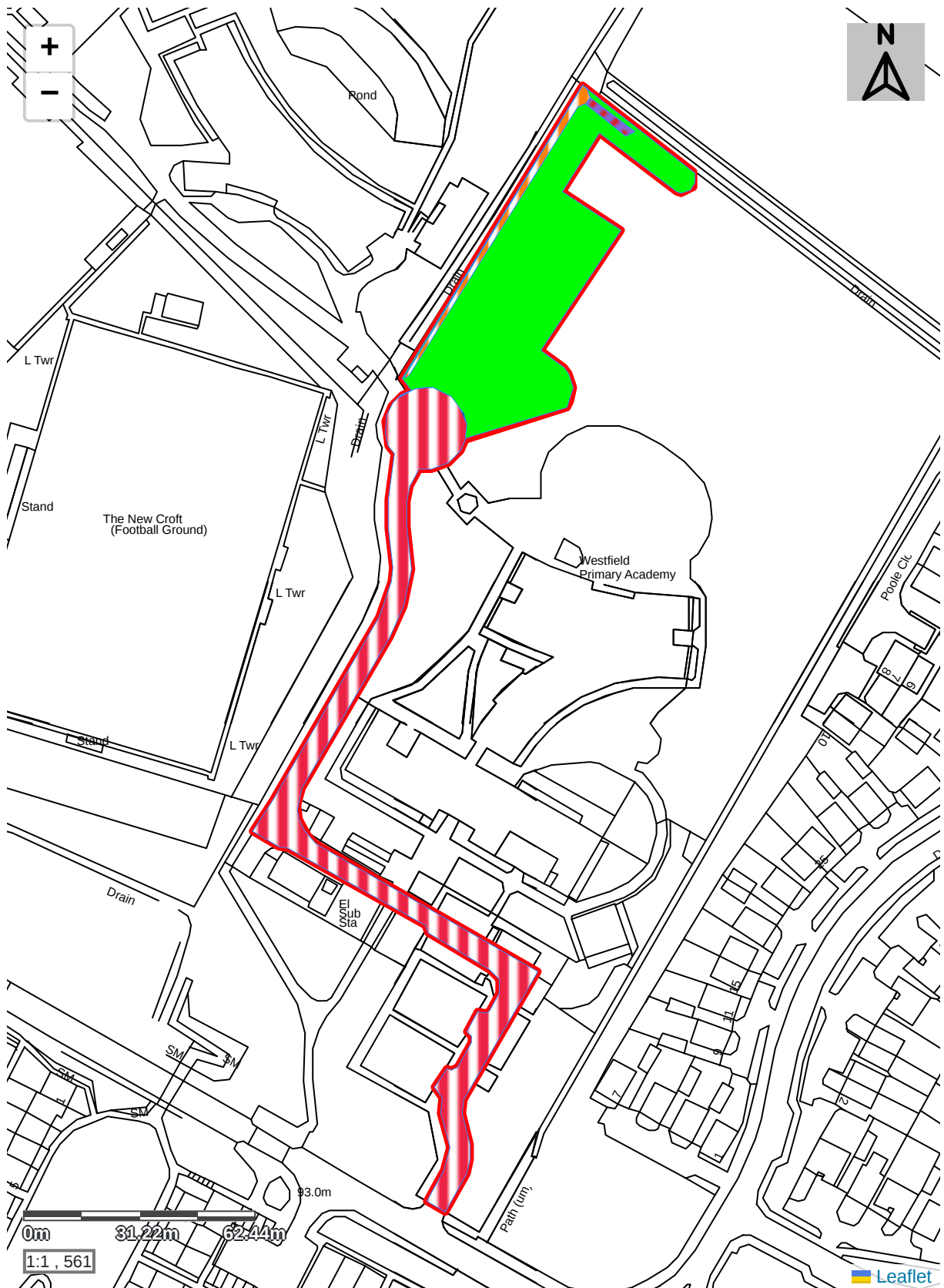
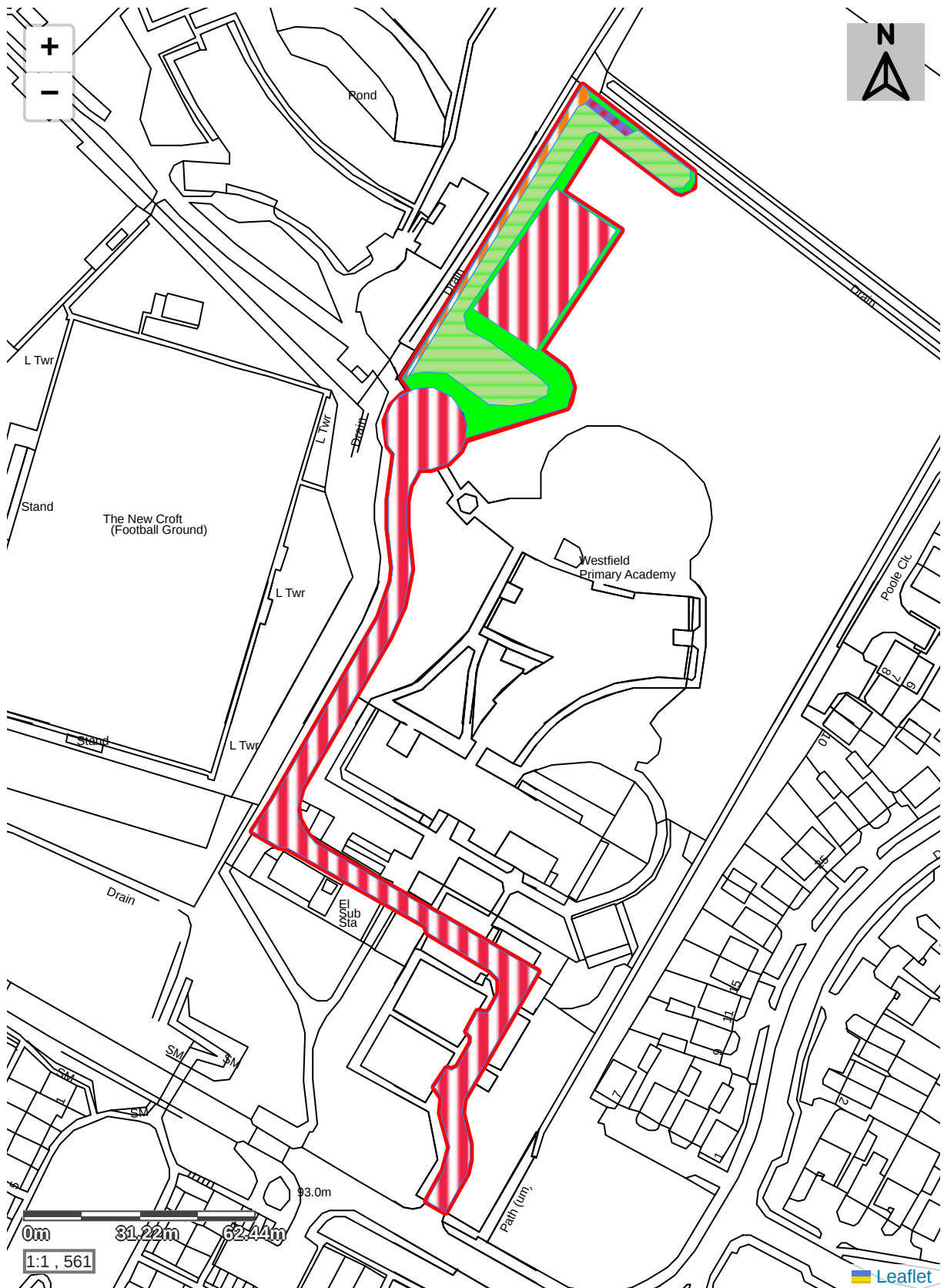


# **Pre-Development Plan Baseline Map**








**Post-Development Plan**  
**Post-Development Map**

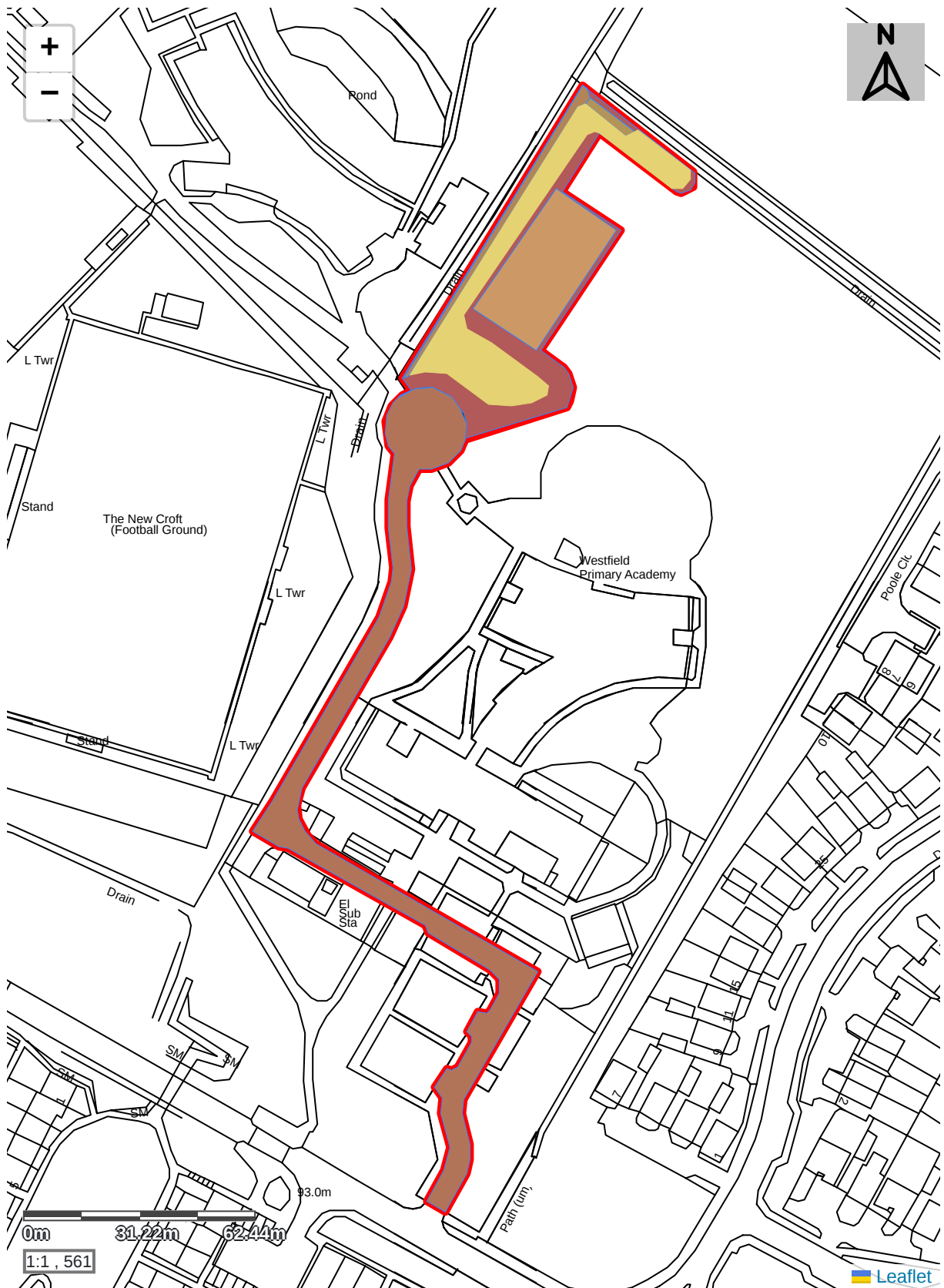


# Onsite Habitat Plan | Symbology

All symbology based on UKHAB recommendations.

Colour Code	Habitat Description
	Modified grassland
	Developed land; sealed surface
	Temporary grass and clover leys
	Mixed scrub
	Other neutral grassland

**Post-Development Plan**  
**Post-Development (Per Habitat)**



### Area-Baseline

Ref	Colour Code	Habitat Description
1		Modified grassland
2		Developed land; sealed surface
3		Temporary grass and clover leys
4		Mixed scrub

### Area-Intended-Works

Ref	Colour Code	Habitat Description
1		Developed land; sealed surface

### Area-Enhancements

Ref	Colour Code	Habitat Description
1		Other neutral grassland