

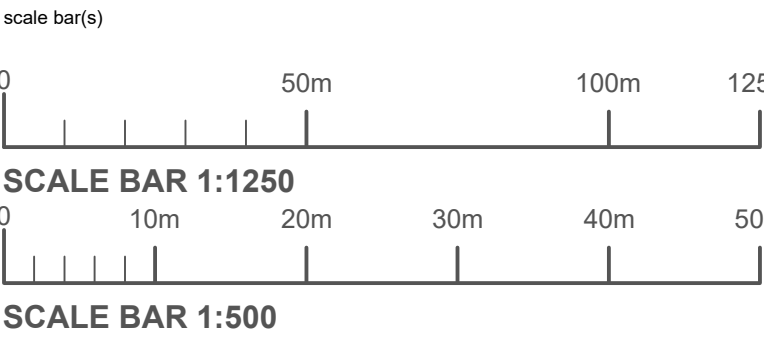
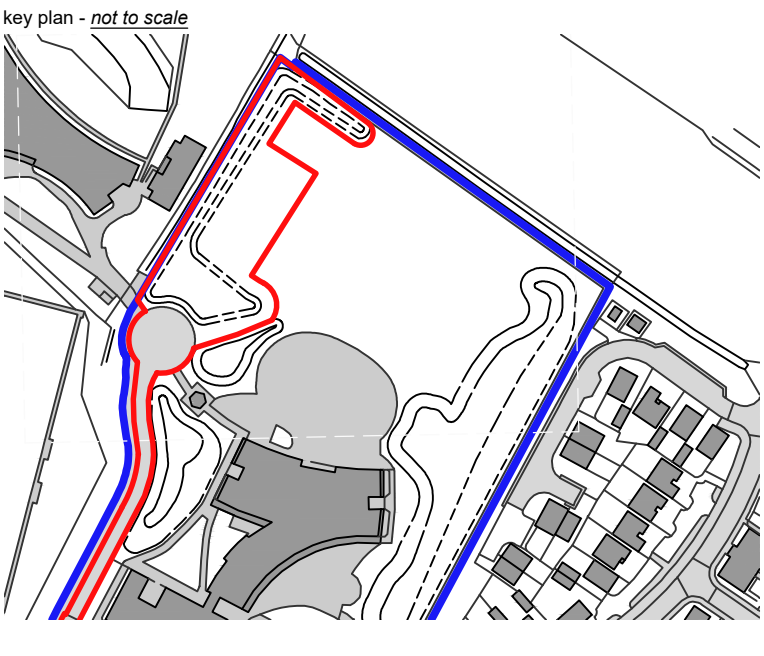
FILENAME: Z:\ARCHIVE\348 - WESTFIELD PRIMARY ACADEMY (USP)\348-2 MUGA PLANNING APPLICATIONS DRAWINGS\00 DRAFTING (DWG)\DRAWING LAYOUTS\DWG PLOTTED ON: 20/05/2025 15:48:16, BY: JAKE CRUISE



1 001-A_LOCATION PLAN [1-1250]
SCALE: 1:1250

2 001-B_BLOCK PLAN [1-500]
SCALE: 1:500

- notes
- 1. COMPETENCE & RESPONSIBILITY:** All persons undertaking design or building works related to this drawing must be competent by demonstration of training, skills, knowledge & experience, & adopt the full responsibilities of their role as prescribed in the latest version of the *Building Regulations 2010*, inc. amendments & *CDM 2015*.
 - 2. CONTENT APPLICATION:** This drawing is to be read alongside the complete package of drawings & documentation provided by the project design team & applied only to the project & project phase described.
 - 3. CONTENT VERIFICATION:** The user of these drawings must investigate and verify the site of application against the drawing's content (eg. dimensions, details, specifications) before commencing work. *Any question's just ask!*
 - 4. CONTENT VALIDITY:** Report all discrepancies, ambiguities & invalidity related to this drawing to the contract administrator prior to commencing work.
 - 5. FIGURED DIMENSIONS:** All construction information to be taken from figured dimensions only.
 - 6. MATERIALS & PRODUCTS:** All shall be procured & applied in accordance with (a) manufacturer directions, standards and applicable material safety datasheets, and (b) the latest version &/or amendment of the Construction Products Regulation 2013.
 - 7. INTELLECTUAL PROPERTY:** All rights reserved. ©



drawing notes/key


LEGEND: LOCATION & BLOCK PLAN		
Boundary	Area (m ²)	Key
Ownership	30939	—
Project Site (inc. access)	3676	—

General Notes	
For project works areas (site excluding access), refer to Site Plan.	

00	16/05/25	INITIAL ISSUE	JC
No.	Date	Description	

REVISION HISTORY

PLANNING



MUGA

WESTFIELD PRIMARY ACADEMY
CHALKSTONE WAY
HAVERHILL
CB9 0BW

for UNITY SCHOOLS PARTNERSHIP

LOCATION & BLOCK PLAN

Date: 20/05/2025	Drawn By: JC
Scale: SHOWN @ A1	Checked By: MH

Drawing Number:	Rev:
348-2-PL-001	00