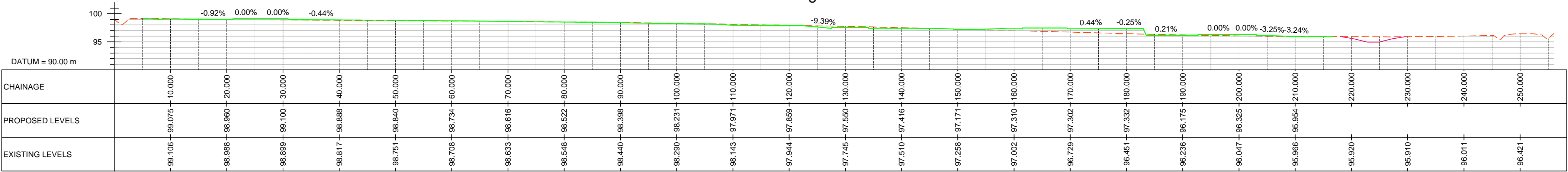
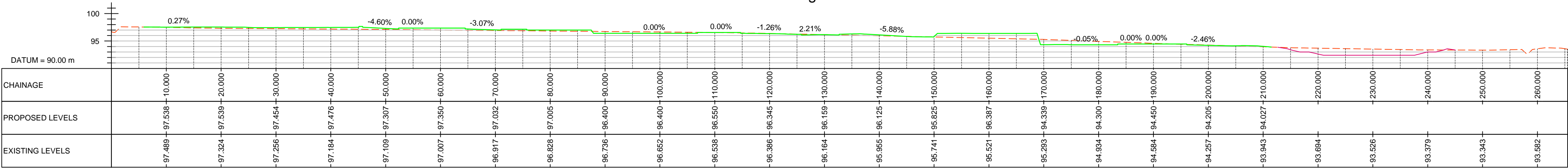


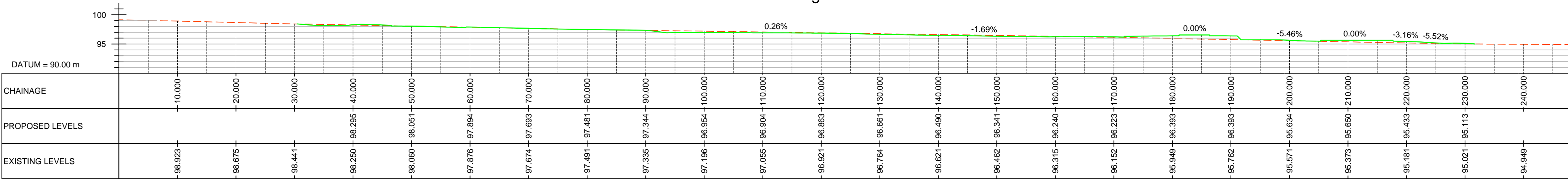
SECTION A3.1
Chainage 0.00 - 258.27



SECTION A3.2
Chainage 0.00 - 265.52



SECTION A3.3
Chainage 0.00 - 247.71



GENERAL NOTES

- DO NOT SCALE FROM THIS DRAWING.
- ALL DIMENSIONS ARE IN MILLIMETRES UNLESS NOTED OTHERWISE.
- ALL LEVELS ARE IN METRES RELATIVE TO ORDNANCE DATUM NEWLYN UNLESS NOTED OTHERWISE.
- THIS DRAWING HAS BEEN BASED UPON SURVEY / OS INFORMATION SUPPLIED BY OTHERS. ROYAL HASKONING DHV SHALL NOT BE LIABLE FOR ANY INACCURACY OR DEFICIENCIES ARISING FROM IT.
- THIS DRAWING TO BE READ IN CONJUNCTION WITH ALL OTHER RELEVANT DRAWINGS.
- ALL MATERIALS AND WORKMANSHIP WILL BE AS SPECIFIED IN THE SPECIFICATION UNLESS NOTED OTHERWISE.
- ALL LEVELS, DIMENSIONS AND LOCATIONS ARE TO BE CHECKED BY THE MAIN CONTRACTOR PRIOR TO COMMENCEMENT OF ANY WORK ON SITE.
- ALL ADAPTABLE SEWER WORKS TO BE IN ACCORDANCE WITH SEWERS FOR ADOPTION 6th EDITION, ANGLIAN WATER'S SPECIFICATION AND THE CURRENT VERSION OF THE SPECIFICATION FOR HIGHWAY WORKS.

LONG SECTIONS KEY:

- PROPOSED GROUND PROFILE
- PROPOSED POND PROFILE
- EXISTING GROUND PROFILE


HORIZONTAL SCALE 1:500
VERTICAL SCALE 1:100

P02	15/05/25	LAYOUT UPDATED	LZ	LZ	DJ
P01	04/09/24	FIRST ISSUE	LZ	LZ	DJ
REV	DATE	DESCRIPTION	BY	CHK	APP

REVISIONS

DRAWING STATUS

CLIENT



TITLE

LONG SECTIONS
ZONE A3



DRAWN	LZ	CHECKED	DJ	APPROVED	DJ
DATE	08/2024	SCALE AT 1:500/100	PROJECT NUMBER	PB6859	

DRAWING No.	PB8301-RHD-DE-A5-DR-D-0800	REVISION	P02
-------------	----------------------------	----------	-----