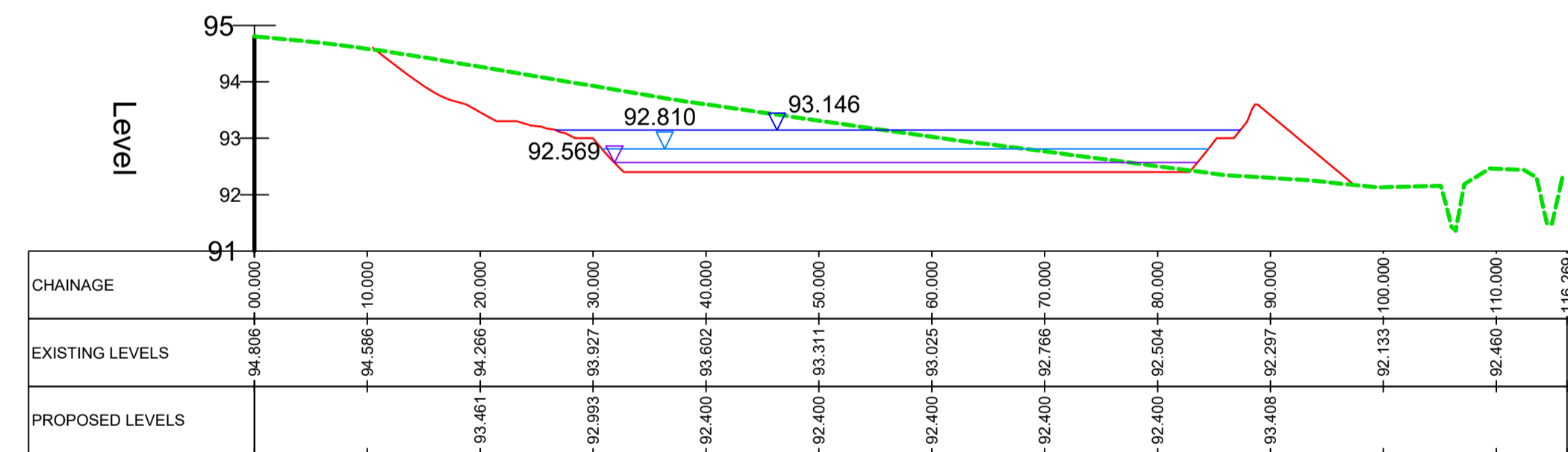


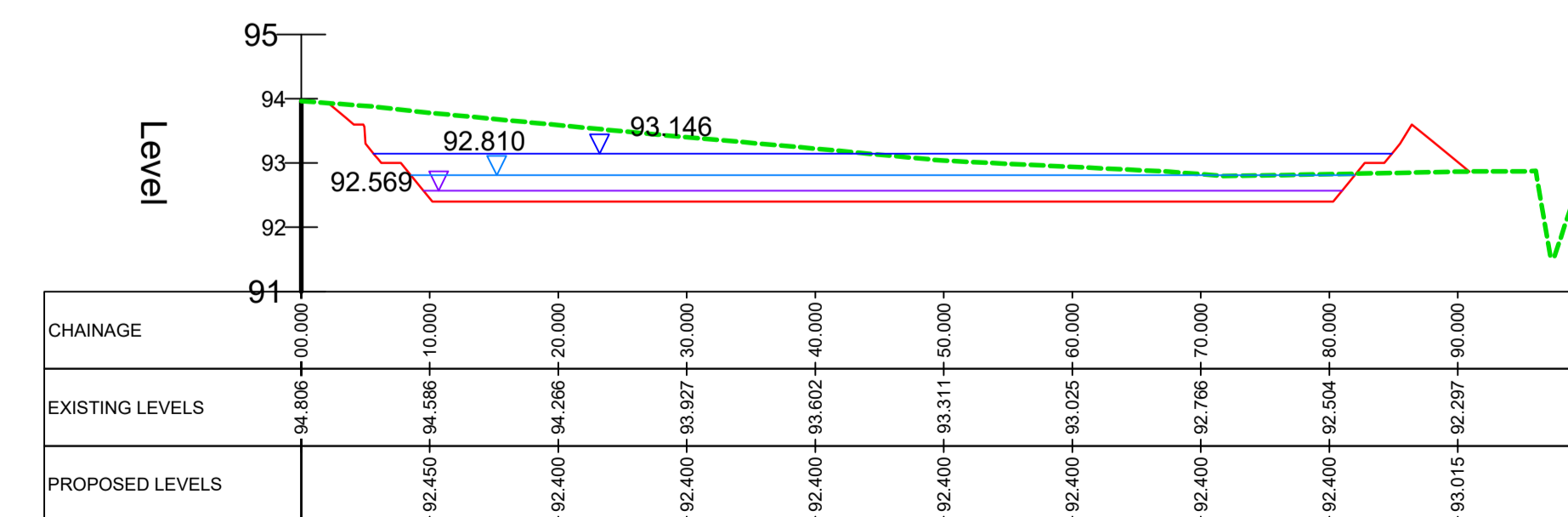
- GENERAL NOTES
- DO NOT SCALE FROM THIS DRAWING.
 - ALL DIMENSIONS ARE IN MILLIMETRES UNLESS NOTED OTHERWISE.
 - ALL LEVELS ARE IN METRES RELATIVE TO ORDNANCE DATUM NEWLYN UNLESS NOTED OTHERWISE.
 - THIS DRAWING HAS BEEN BASED UPON SURVEY / OS INFORMATION SUPPLIED BY OTHERS, ROYAL HASKONING DHV SHALL NOT BE LIABLE FOR ANY INACCURACY OR DEFICIENCIES ARISING FROM IT.
 - THIS DRAWING TO BE READ IN CONJUNCTION WITH ALL OTHER RELEVANT DRAWINGS.
 - ALL MATERIALS AND WORKMANSHIP WILL BE AS SPECIFIED IN THE SPECIFICATION UNLESS NOTED OTHERWISE.
 - ALL LEVELS, DIMENSIONS AND LOCATIONS ARE TO BE CHECKED BY THE MAIN CONTRACTOR PRIOR TO COMMENCEMENT OF ANY WORK ON SITE
 - ALL ADOPTABLE SEWER WORKS TO BE IN ACCORDANCE WITH SEWERS FOR ADOPTION 6th EDITION, ANGLIAN WATER'S SPECIFICATION AND THE CURRENT VERSION OF THE SPECIFICATION FOR HIGHWAY WORKS.

- KEY
- CROSS/LONGITUDINAL SECTION
 - EXISTING GROUND PROFILE
 - PROPOSED GROUND PROFILE
 - 1 IN 1 WATER LEVEL
 - 1 IN 30 WATER LEVEL
 - 1 IN 100+40%CC WATER LEVEL

A-A - LONGSECTION
SCALE: H 1:500, V 1:100. DATUM: 91.000




B-B - LONGSECTION
SCALE: H 1:500, V 1:100. DATUM: 91.000



REV	DATE	DESCRIPTION	BY	CHK	APP
P02	15/05/25	LAYOUT UPDATED	SS	JM	DJ
P01	16/09/24	FIRST ISSUE	SS	JM	DJ

REVISIONS
DRAWING STATUS: PRELIMINARY



TITLE
A3 POND SECTIONS



DRAWN	SS	CHECKED	JM	APPROVED	DJ
DATE	AUG 24	SCALE AT A1	1:500	PROJECT NUMBER	PB8301

DRAWING No.	REVISION
PB8301-RHD-DE-A5-DR-D-0550	P02