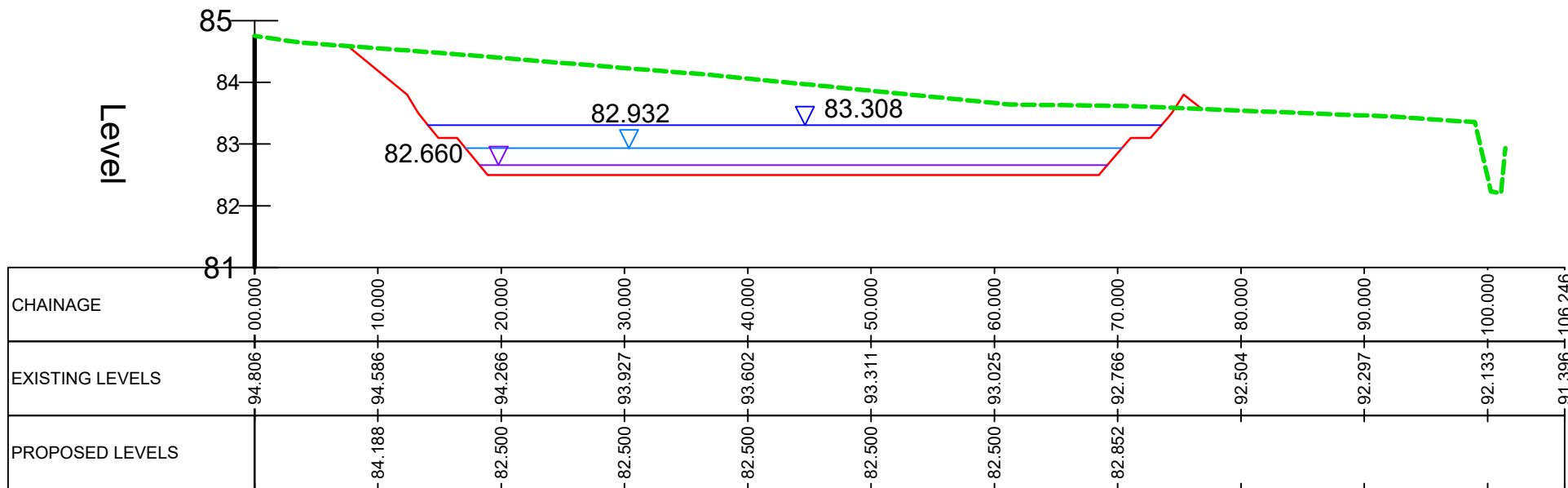
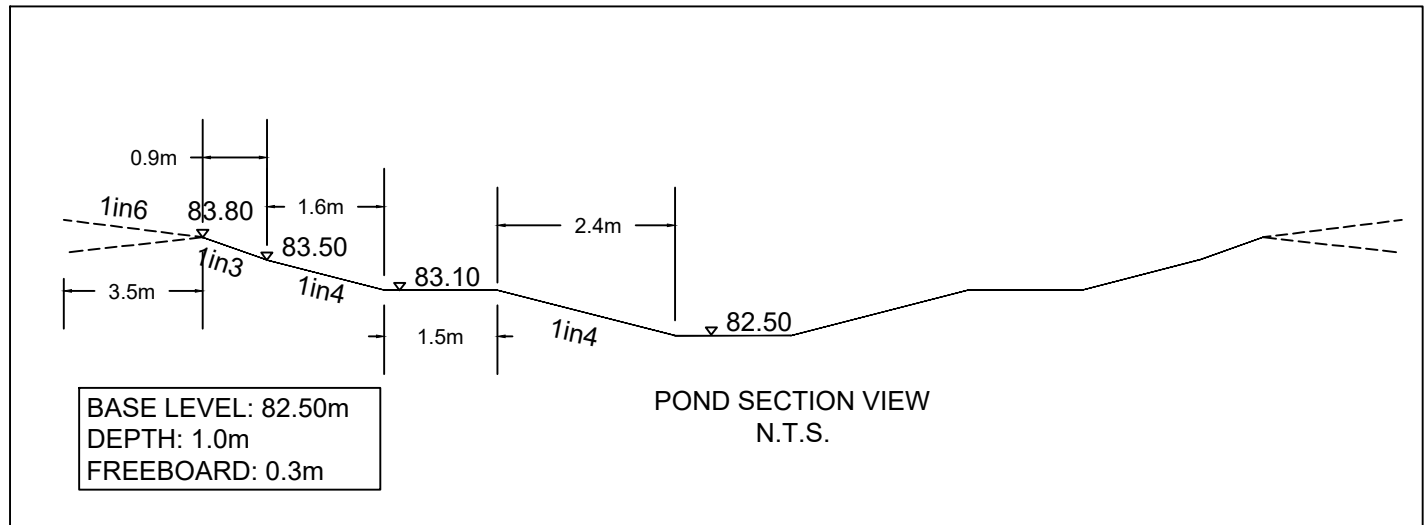
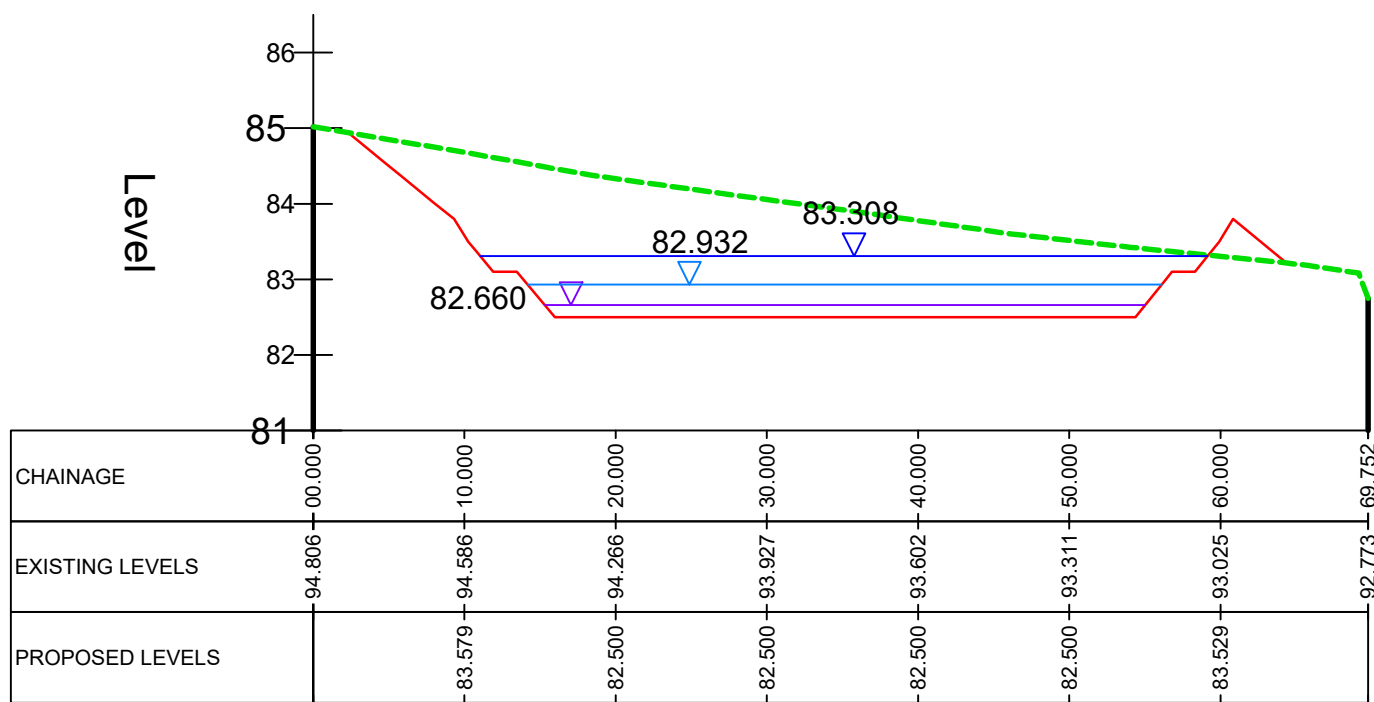


- GENERAL NOTES
- DO NOT SCALE FROM THIS DRAWING.
  - ALL DIMENSIONS ARE IN MILLIMETRES UNLESS NOTED OTHERWISE.
  - ALL LEVELS ARE IN METRES RELATIVE TO ORDNANCE DATUM NEWLYN UNLESS NOTED OTHERWISE.
  - THIS DRAWING HAS BEEN BASED UPON SURVEY / OS INFORMATION SUPPLIED BY OTHERS, ROYAL HASKONING DHV SHALL NOT BE LIABLE FOR ANY INACCURACY OR DEFICIENCIES ARISING FROM IT.
  - THIS DRAWING TO BE READ IN CONJUNCTION WITH ALL OTHER RELEVANT DRAWINGS.
  - ALL MATERIALS AND WORKMANSHIP WILL BE AS SPECIFIED IN THE SPECIFICATION UNLESS NOTED OTHERWISE.
  - ALL LEVELS, DIMENSIONS AND LOCATIONS ARE TO BE CHECKED BY THE MAIN CONTRACTOR PRIOR TO COMMENCEMENT OF ANY WORK ON SITE
  - ALL ADAPTABLE SEWER WORKS TO BE IN ACCORDANCE WITH SEWERS FOR ADOPTION 6th EDITION, ANGLIAN WATER'S SPECIFICATION AND THE CURRENT VERSION OF THE SPECIFICATION FOR HIGHWAY WORKS.
- KEY
- CROSS/LONGITUDINAL SECTION
  - EXISTING GROUND PROFILE
  - PROPOSED GROUND PROFILE
  - 1 IN 1 WATER LEVEL
  - 1 IN 30 WATER LEVEL
  - 1 IN 100+40%CC WATER LEVEL

C-C - LONGSECTION  
SCALE: H 1:500,V 1:100. DATUM: 81.000



D-D - LONGSECTION  
SCALE: H 1:500,V 1:100. DATUM: 81.000



P02	15/05/25	LAYOUT UPDATED	SS	JM	DJ
P01	16/06/24	FIRST ISSUE	SS	JM	DJ
REV	DATE	DESCRIPTION	BY	CHK	APP

DRAWING STATUS	PRELIMINARY
----------------	-------------

CLIENT



TITLE

A5 POND SECTIONS



DRAWN	SS	CHECKED	JM	APPROVED	DJ
DATE	AUG 24	SCALE AT A1	1:500	PROJECT NUMBER	PB8301

DRAWING No.	PB8301-RHD-DE-A5-DR-D-0552	REVISION	P02
-------------	----------------------------	----------	-----