

**Phase 1 Environmental Site
Assessment**

AOC Resins UK Ltd

FJ412350_R001

30 July 2025

Version control

Written by		Reviewed by	
Christine Cowey		Jayne Trevelyan	
Senior Environmental Consultant		Principal Environmental Consultant	
Approved by			
Gregg Tatum			
Principal Geoenvironmental Consultant			
Revision Number	Consultant	Details	Date

Table of Contents

Executive Summary	1
1 Introduction	3
1.1 Objectives.....	3
1.2 Guidance and Standards.....	3
1.3 Methodology and Data Sources	4
1.4 Limitations.....	6
2 Previous Reports and Assessments	7
2.1 Phase I Environmental Site Assessment, July 2021 (Antea Group).....	7
2.2 Phase I Land Contamination Assessment, February 2024 (Stantec)	8
2.3 Geoenvironmental Soil Assessment, April 2024 (Stantec)	9
2.4 Groundwater Monitoring Report, October 2024 (Stantec)	11
3 Site Setting	13
3.1 Site Location and Environmental Setting	13
3.2 Site Description and Surrounding Area	13
4 Site History	17
4.1 Historical Map Review	17
5 Environmental Setting and Desk Based Assessment	19
5.1 Geology and Mining	19
5.2 Published Hydrogeology	20
5.3 Published Hydrology	21
5.4 Ecologically Sensitive Sites and Protected Habitats.....	22
5.5 Landfills, Waste Management and Potentially Infilled Ground.....	22
5.6 Pollution and Hazardous Substance Records	23
5.7 Unexploded Ordnance	24
5.8 Review of Planning Register.....	24
5.9 Environmental Protection Liaison.....	25
6 Conceptual Site Model and Preliminary Environmental Risk Assessment	26
6.1 Potential Contaminant Sources.....	26
6.2 Receptors and Pathways.....	26
6.3 Environmental Sensitivity	27
6.4 Initial CSM and Preliminary Environmental Risk Assessment	29
7 Conclusions and Recommendations.....	32
7.1 Conclusions	32
7.2 Recommendations	32
7.3 Statement on Objectives.....	33

Figures

Figure 1 – Proposed Fire Water Lagoon

Figure 2 – Former and Existing Groundwater Monitoring Wells

Appendices

Appendix A – Qualitative Risk Assessment Methodology

Appendix B – Historical Maps

Appendix C – Envirocheck Report

Executive Summary

Context	A&A were instructed by AOC Resins UK Ltd to complete a Phase 1 ESA for an area located in the southeast corner of the wider facility at 8 Piperell Way, Haverhill, CB9 8PH. The assessment is required to inform potential contamination and ground conditions for the construction of a proposed fire water lagoon.
Site Name and Location	The site is located approximately 1 km south of Haverhill town centre and is approximately centred at national grid reference 567670, 244420.
Current Use and Layout	The site covers an area of approximately 2,000 m ² and is mainly covered in hardstanding, with soil stockpiles from recent earthworks associated with the installation of a fire water storage area in the northwest corner of the wider facility.
Potential Sources of Contamination	<ul style="list-style-type: none"> • Former solvent and phthalate storage including USTs and associated infrastructure, and previous known groundwater contamination. • Former vehicle maintenance repair garage. • Artificial / made ground. • Wider industrial uses, in particular historical and current chemical storage and use.
Environmental Setting	The sites environmental sensitivity is considered to be low to high. Key receptors are considered to be groundworkers and groundwater.
Preliminary Risk Assessment	After completion of an assessment, the CSM advises Low to Very Low risks to site staff, offsite neighbours, nearby surface water and a nearby ecologically sensitive site. A Moderate risk has been assessed to ground workers involved in the proposed fire water lagoon construction, and to groundwater during construction (although this will be reduced following development).
Recommendations	<p>A site investigation to identify the ground conditions and understand whether any potential contamination is present.</p> <p>If identified, any underground structures associated with former chemical storage should be removed, along with verification (including soil sampling).</p> <p>The previous monitoring wells should be decommissioned.</p> <p>A Discovery Strategy should be adhered to by construction workers during the development.</p>

Consideration should be given to the generated waste materials.

1 Introduction

Adler and Allan Limited (A&A) were instructed by AOC Resins UK Ltd (the 'client') to undertake a Phase 1 Environmental Site Assessment (ESA) of a proposed fire water lagoon (hereafter known as 'the site'), located in the southeast corner of the wider manufacturing facility at 8 Piperell Way, Haverhill, CB9 8PH. A plan showing the proposed fire water lagoon and associated infrastructure is presented in **Figure 1**.

The purpose of this Phase 1 ESA is to support a future planning application and the aim is to detail potential risks and constraints associated with land contamination and ground conditions in the context of the proposed development.

1.1 Objectives

The objectives of this report are to:

- Determine the potential for contamination to be present based on the current and historical use of the site and surrounding area.
- Determine the sites Environmental Sensitivity.
- Produce an initial conceptual site model (CSM).
- Enable a preliminary risk assessment to be produced.
- Inform the need for and scope of further assessment (if necessary).

1.2 Guidance and Standards

To achieve the objectives set out in **Section 1.1**, A&A has delivered an assessment in accordance with industry best practice and the following technical guidelines:

- Ministry of Housing, Communities and Local Government, 2019, National Planning Policy Framework (NPPF), Chapter 11: Making Effective Use of Land and Chapter 15: Conserving and enhancing the natural environment.
- Environment Agency (EA) 'Land contamination risk management' ('LCRM'), last updated 20 July 2023.

- EA, National House-Building Council (NHBC) and the Chartered Institute of Environmental Health (CIEH) R&D Publication 66:2008, 'Guidance for the Safe Development of Housing on Land Affected by Contamination'.
- BS 10175:2011+A2:2017 'Investigation of Potentially Contaminated Sites – Code of Practice'.
- CIRIA Report 552, 2001, 'Contaminated Land Risk Assessment: A Guide to Good Practice' (CIRIA C552).

1.3 Methodology and Data Sources

1.3.1 Contaminated Land Assessment

A tiered approach to risk assessment is recommended by the Environment Agency (EA) in their guidance, 'Land Contamination: Risk Management (LCRM)'. In Tier 1, a Preliminary Risk Assessment (PRA) is undertaken which requires the collection and collation of published information, and if necessary, can also include a preliminary investigation, in order to formulate an initial CSM detailing the potential contaminant linkages at a site. Potential contaminant linkages are composed of a contaminant source, linked to a receptor via a pathway. If any of the elements of a contaminant linkage are missing the land cannot be designated as Contaminated Land.

This assessment has been designed to meet the requirements for a Tier 1 Preliminary Risk Assessment as detailed within LCRM.

The information sources listed in **Section 1.3.2** have been used to produce an initial CSM, which is presented in **Section 6**. The initial CSM identifies all plausible contaminant linkages considered likely to be present at the site based on the site's environmental setting, and current and historical site use.

Upon completion of the initial CSM, a preliminary risk assessment has been completed in accordance with the methodology detailed within Section 6.3 of CIRIA Report 552 'Contaminated Land Risk Assessment: A Guide to Good Practice' and pages 33 to 35 of R&D publication 66:2008. This is summarised in the Risk Assessment Methodology in **Appendix A**.

1.3.2 Assessment Sources

In completion of this assessment, A&A have sought and reviewed information from several other parties and information sources. The data sources used include the following:

- Regulatory and site sensitivity data included within an 'Envirocheck' report produced by Landmark Group dated July 2025.
- Site specific historical mapping provided by Landmark Group.
- British Geological Survey (BGS) mapping.
- The Multi Agency Geographic Information for the Countryside (MAGIC) website.
- Ordnance Survey (OS) Mapping.
- Online Unexploded Ordnance Risk mapping provided by Zetica Limited.
- Planning records and documents as published on West Suffolk District Council's online planning register.
- Information provided by the client and its advisors.
- Other internet resources as referenced specifically within the report text where relevant.

A&A have also reviewed the following reports listed below:

- 'Phase 1 Environmental Site Assessment', reference: 202106447405 by Antea Group, dated July 2021.
- 'Phase 1 Land Contamination Assessment', reference: 332611210 | Rev: 00, by Stantec, dated February 2024.
- 'Geoenvironmental Soil Assessment', reference: 332611210 | Rev: -, by Stantec, dated April 2024.
- 'Groundwater Monitoring Report', reference: 332611210 | Rev: 0, by Stantec, dated October 2024.

This report uses relevant extracts in the following sections, however, does not reiterate all information held therein. The information contained within these reports should be read in conjunction with this report for full details, if required.

1.4 Limitations

This report has been produced solely for AOC Resins UK Ltd based upon the instruction received on 6th March 2025 and solely for the purposes stated in Section 1.

The findings contained within this report are based on information obtained from a variety of sources detailed in the report, which are considered to be reliable. Nevertheless, the authenticity and reliability of the information cannot be guaranteed. Further, it is possible that the research carried out, whilst fully appropriate to meet the requirements of the scope of the report, may not indicate the full extent of conditions across the site and the existence of other information sources. Assuming such sources exist, their information could not have been used in the completion of this report.

The content shall not be relied upon by others. The benefit of this report shall not be assigned to any other party without written permission from A&A. Should others choose to rely on it the authors owe them no duty of care or warranty of skill.

2 Previous Reports and Assessments

It should be noted that the following summaries of previous reports refer to either distinct areas or the AOC Resins facility as a whole. Pertinent information to the site has been presented in the following sections, and findings have been used to assist with further sections of this report.

2.1 Phase I Environmental Site Assessment, July 2021 (Antea Group)

The Antea Group undertook a Phase I ESA to identify, to the extent feasible, recognised environmental conditions (RECs) and to identify material environmental and health and safety (EHS) compliance issues within the limitations of the scope agreed. These works were in conformance with the scope and limitations of ASTM Practice E1527-13 (as modified based on in-country standards). The ASTM E1527-13 standard defines the term recognized environmental condition (REC) as "the presence or likely presence of any hazardous substances or petroleum products in, on, or at a property: (1) due to release to the environment; (2) under conditions indicative of a release to the environment; or (3) under conditions that pose a material threat of a future release to the environment."

The Antea Group report found three RECs in connection with the wider AOC Resins facility:

- Historical groundwater impacts.
- Historical resin plant impacts, although these were associated with the south-western area.
- Former underground storage tanks (USTs).

Soil and groundwater contamination (including volatile organic compounds (VOCs), semi volatile organic compounds (SVOCs) and alcohols) was identified beneath the southeast portion of the site in 1999, in the area of former solvent filling activities with associated USTs for solvent storage.

Remediation works in 2001 involved the removal of 270 m³ of impacted soils by Arcadis. Groundwater monitoring data from 2001 and 2002 indicated that groundwater in the

underlying chalk beneath the southeast of the site and downgradient remained contaminated. A strategy to review the contaminated groundwater by monitored natural attenuation (MNA) was agreed with the Environment Agency (EA). Groundwater monitoring was undertaken between March 2004 and March 2009 by Arcadis. In June 2009, the EA indicated that groundwater monitoring should continue, and that consideration should be given to remediating the source. Due to a change of ownership, a further two years of monitoring was carried out from the end of 2010, with the results submitted to the EA. No response was reportedly received, with no further actions taken since. In addition, no decommissioning or other information regarding the USTs was available.

2.2 Phase 1 Land Contamination Assessment, February 2024 (Stantec)

This report predominantly covered the centre of the facility. The Phase 1 was completed to support redevelopment works involving the demolition of three buildings and the construction of a new warehouse and covered storage area.

The report states that, 'Resin manufacture at the Haverhill site goes back a long way. In the 1960's a US company called Cargill entered a joint venture with a company called Blagden and purchased the Haverhill site as a joint venture. Subsequently the Haverhill resin plant was opened in 1970 to exploit a range of new technologies developed jointly by Cargill and Blagden.

In 1981 Cargill sold its interest to Blagden, following which there were several transfers of the business from company to company within the Blagden group ending in 1999 when Borden Chemicals bought Blagden and carried on the manufacture of resins at Haverhill.

In 2000, Cray bought the Borden coating and structural resin business and entered a toll manufacturing arrangement under which Borden would continue to manufacture resins at Haverhill for a short period before the site was to be closed.

However, before the site closed Deltech brought the site from Borden as a going concern, and the site continued to operate under Deltech's ownership until late 2022 at which time the site and associated business was purchased by AOC Resins Ltd, the current owners.

In summary, the site has been in operation since the early 1970's under a range of different names, therefore it should be noted that only limited historical data remains and much of the site's infrastructure dates to this time.'

An enquiry was made to the Environmental Health Officer (EHO) at West Suffolk Council (WSC), which confirmed they held no records of pollution incidents or private water supplies within 500m of the facility. They also stated that there were no sites being considered as Contaminated Land under Part 2A of the Environmental Protection Act, but to note that the site and surrounding area is potentially contaminated on account of its industrial heritage.

The report highlights that *'historical on-site processes will have used a variety of chemicals including (but not limited to) formaldehyde, xylene, acetate, 2,2(m-tolylimino)diethanol, styrene, cleaning solvents (including white spirit), aromatic hydrocarbons, glycols (diethylene and mono ethylene), acids and alkaline, natural oils (such as soya oil), hexamine, chlorinated and methylated solvents, phosphate, cobalt, potassium and phthalates.'*

The preliminary risk assessment identified that the risk to on-site and off-site receptors from potential on-site contamination could generally be considered as Low to Moderate with respect to human health and ecology, with a potential High risk to groundwater.

The risk evaluation determined that for a moderate risk, an investigation is normally required to clarify the risk and to determine the potential liabilities, and that remedial works may be required in the longer-term; and for high risks identified, urgent investigation is required, and remedial works may be necessary in the short-term and are likely over the longer term.

2.3 Geoenvironmental Soil Assessment, April 2024 (Stantec)

Stantec UK Limited was appointed to complete a geoenvironmental soil assessment of the area covered in Section 2.2 to support the proposed redevelopment due to the potential risks identified from the Phase 1 ESA.

The site investigation comprised the excavation of six trial pits to a maximum depth of 2.5 metres below ground level (m bgl), with a combination of soil samples obtained from both

Made Ground materials and natural soils. Groundwater was not encountered during the ground investigation.

The ground conditions comprised Made Ground with a concrete surfacing and a subbase comprising sandy gravel, underlain by a firm gravelly clay with gravels comprising flint and brick. A steel pipe was recorded at 1.2 m depth surrounded by 'pea shingle' in TP2. Water originating from the pipe had a hydrocarbon/diesel odour. Backfill above the pipe comprised reworked clay of the Lowestoft Formation.

The Lowestoft Formation was encountered beneath the Made Ground in all exploratory hole locations and was found to typically comprise a light brown gravelly clay, becoming grey with increasing depth. The gravel component comprised fine to coarse chalk and flint.

In TP3 at 1.1 m bgl, a layer of chalk, recovered as silty fine chalk gravel, was encountered underlain by greenish grey silty sand. It is considered that these horizons represent a 'chalk raft' within the Lowestoft Formation and were not indicative of shallow bedrock.

Notable concentrations of potassium and formaldehyde were present in the majority of soil samples tested. Localised high concentrations of ammoniacal nitrogen and petroleum hydrocarbons were also recorded. Higher concentrations of metals (zinc and cadmium) were recorded in the samples subjected to leachate analysis. Asbestos was not detected in any of the samples analysed.

The leachate results indicated that contamination present within the soils had generally low mobility which may be reflective of the cohesive soils of the Lowestoft Formation. This provides a degree of protection to the underlying aquifer, although locally more permeable soils present within this formation, such as the chalk raft identified can create more transmissible pathways to the underlying aquifer.

From the Generic Quantitative Risk Assessment (GQRA), none of the concentrations recorded were above the risk-based target levels for a commercial end use. There also were no recorded exceedances of the residential (with plant uptake) criteria. However, it should be noted that there were no published soil assessment criteria in the UK for the assessment of formaldehyde, potassium and ammonia.

Leachate results were compared to Drinking Water Standards protective of human health given the absence of any viable surface water receptors identified in the Phase 1. Exceedances of the assessment criteria were recorded for arsenic, lead and nickel from TPI at 0.4 m.

The report concluded that remedial measures relating to soil contamination were not considered necessary at the time and that observation should be maintained during any groundworks for evidence of contamination, and if encountered a suitably qualified geoenvironmental engineer should be consulted to provide additional assessment.

2.4 Groundwater Monitoring Report, October 2024 (Stantec)

Stantec UK Limited was appointed to undertake groundwater sampling and analysis using existing monitoring locations at the site. The purpose of the sampling was to record groundwater conditions in the southeast part of the facility as an update to the previous groundwater monitoring programme carried out by Arcadis, which terminated in 2009. However, the report also states that the request was made following a release of resin product within the wider AOC facility, which had entered the drainage network.

The Stantec report only considered the monitoring wells referenced MV4, MV9, MV10, MV14 and MV15 that were sampled by Arcadis in 2008 and 2009, as these were centred on the known contaminant plume based on the historical works. The location of these monitoring wells is presented in **Figure 2**. The groundwater within the Arcadis monitoring area was noted to be impacted by VOCs and SVOCs with concentrations in excess of the prevailing drinking water standards noted. These contaminants included acetone, methyl chloride, butanone, ethylbenzene, xylene, phthalates, phenols and propanol.

The concentrations of contaminants present in 2008/2009 were reported by Arcadis to be decreasing or stable when compared to historical data. Free-phase hydrocarbons were not recorded during the 2008/2009 monitoring period and records indicated that free-phase product was last recorded in a monitoring well on-site in February 2005, after 0.87L had been removed from the groundwater over the preceding year. Arcadis concluded that concentrations were generally reducing over time due to natural degradation of the plume and that limited off-site migration was occurring at the time.

Stantec were requested to recover samples from the existing groundwater monitoring wells, however only MV08 and MV11 remained present and accessible. It is noted that MV08 and MV11 were located within 15 m of the previously monitored wells, however, Arcadis had not sampled MV08 or MV011 during 2008/2009.

The monitoring wells were purged on 19th July 2024, with groundwater recorded at 12.58 m bgl in MV08 and 12.36m bgl in MV11 prior to purging. The base depth of the installations was noted to be 23.5 m bgl and 16 m bgl, respectively. The monitoring wells were sampled on a return visit on 30th July 2024.

VOCs and SVOCs had been detectable during the Arcadis sampling in 2008/2009, with no concentrations above laboratory detection during the recent sampling event. Ammonia was recorded between 0.7 µg/l and 71.5 µg/l, with recent concentrations below 0.18 µg/l.

Detectable concentrations of ammonia, formaldehyde and metals conclude that groundwater remains impacted. It was recommended that MV08 and MV11 be sampled on a quarterly basis for one year. It is noted that the source of this contamination is likely to be from the wider AOC Resins facility rather than the site.

3 Site Setting

3.1 Site Location and Environmental Setting

A summary of the site location and site description can be found below in **Tables 3.1 to 3.5**.

Table 3.1 Summary of Site Information

Name	AOC Resins UK Ltd, Haverhill
Address	AOC Resins UK Ltd, 8 Piperell Way, Haverhill, CB9 8PH
Location	The site is located approximately 1 km south of Haverhill town centre.
Grid Reference	567670, 244420
Current Land Use	Its primary operation is the production and manufacturing of resin with associated chemical storage and transport.
Proposed Development/End Use	Works proposed are for the construction of a fire water lagoon to be of approximately 2,000 m ² and 1 m deep.

3.2 Site Description and Surrounding Area

The description of the site has been produced based upon a review of desk-based information and a site walkover survey undertaken by an A&A consultant.

Table 3.2 Site Details

General Site Layout	The site covers an area of approximately 2,000 m ² and is mainly covered in hardstanding. Soil stockpiles from recent earthworks associated with the installation of a fire water storage area in the northwest corner of the wider facility are present on site with an estimated volume of 2,500 m ³ .
Buildings and Structures	No current buildings or structures occupy the site. The site was previously occupied by former Suffolk Transmissions building (demolished late May/early June 2025), which was used as a vehicle maintenance repair garage.

Topography	A topographical survey for the site indicates that levels slope downwards from approximately 79-77 metres above ordnance datum (m AOD) in the northwest to the southeast boundary.
Ground Cover/ Surfacing	The hardstanding is concrete and was found to be deteriorated.
Boundary Fencing/ Definition	The site is bound by overgrown vegetation along the periphery of the eastern and southern boundaries of the site, beyond which there are industrial units to the east and Helion's Bumpstead Road to the south. The north and west of the site is open to the wider AOC Resins facility, with the main entrance secured by a manned gated access, therefore, restricted to the public.
Interceptors	No interceptors are indicated on site from available drainage plans.
Drainage	From a drainage plan dated 2022, there was a drainage gully to the south of a walled area, situated south of the Suffolk Transmissions building that entered an L-shaped drainage duct. No further drainage is joined to the duct.
Surface Water Discharge	A&A are unaware of any surface water discharges from site.
Fuel/ Chemical Storage	The site was a former solvent and phthalate storage area and broadly adjacent to the filling area there were underground storage tanks (USTs) for solvent storage. No decommissioning or other information regarding the USTs has been made available.
Waste Oil	No waste oil is currently stored on site, however, the site used to be a vehicle maintenance repair garage (Suffolk Transmissions), so it is likely that waste oil tanks have been present.
Offloading/ Fuelling Infrastructure	The site was a former solvent and phthalate storage area with USTs. No decommissioning or other information has been made available, therefore, below ground refuelling infrastructure could remain present.

Table 3.3 Summary of Surrounding Area

Land Details	Use	General	The wider area is predominantly industrial and commercial in use.
		North	To the north is a former transport logistics company that leased part of the AOC Resins property, beyond which

	there is the AOC Resins car parking area and neighbouring industrial units including PSS Ltd (steel fabricator), Infinity 28 hair & beauty (hairdresser), and E R Supplies Ltd (building materials supplier).
East	To the east are industrial properties including Meltech Ltd (furnace repair service) and Mansol (Preforms) Ltd (manufacturer), beyond which there are residential properties approximately 210 m northeast.
South	To the south is Helions Bumpstead Road, beyond which is a current development area, including a recently constructed McDonalds approximately 100 m south.
West	To the west is the wider AOC Resins facility.

Table 3.4 Evidence of Contamination

Surface Staining	Heavy oil staining was observed on the floor of the former Suffolk Transmissions building in the southeast.
Asbestos Containing Materials (ACM)	There are no structures currently on site. An asbestos waste skip was present from the recent demolition of the Suffolk Transmissions building, which at the time of writing is understood to have been removed offsite.
Evidence of Artificial Levelling/ Infilling	It is likely that the site (and surrounding area) has been artificially levelled during various phases of development and made ground should therefore be expected.
Pollution Incidents	None visually identified, however, according to the Stantec, October 2024 report, there had been a release of resin product within the wider AOC facility, which had entered the drainage network.
Groundwater Monitoring	<p>Previous groundwater monitoring has been undertaken at the site and more information is provided in Section 2.0.</p> <p>During the site walkover survey, 6 No. monitoring wells were identified on site, including one monitoring well within the Suffolk Transmissions building footprint which is not on previously provided monitoring well location plans. Only 2 No. monitoring wells, MW12 and MW15, were accessible due to seized headworks, soil stockpiles and waste skips present on site. MW12 is located west of the former building and MW15 is</p>

	located to the southeast of the site boundary. Groundwater was measured between 13.22 m (MW12) and 13.70 m (MW15).
Regulatory Involvement	As mentioned in Section 2.1, it is understood the EA has had previous involvement. Confirmation that the EA are currently satisfied is unknown at this time.

4 Site History

4.1 Historical Map Review

Information on pertinent historical activities that have taken place at the site, or within close proximity of the site, has been obtained from a review of historical maps provided as part of an Envirocheck report by Landmark and historical aerial imagery from Google Earth. Copies of the 1:2,500 scale maps are included as **Appendix B**. The maps reviewed are OS national grid and county series maps dating back to 1854. A summary of the site history based on the available mapping is presented in **Table 4.1** below.

Table 4.1 Summary of Historical Mapping

Date of Mapping	On site Features of Interest	Off site Features of Interest
1880-1887	The site comprised undeveloped land and formed part of a larger field.	A clay pit was present approximately 100 m northeast with a brick mill and railway line (' <i>Colne Valley Railway</i> ') approximately 200 m northeast, running northwest to southeast.
1897-1926	No notable changes were mapped.	Clay pit at 100 m detailed as ' <i>Old Clay Pit</i> ', with another clay pit approximately 225 m northeast with associated brickworks and kilns labelled.
1928	No notable changes were mapped.	Brickworks and clay pit approximately 200 m northeast are labelled as ' <i>Old</i> '.
1960-1972	No notable changes were mapped.	Notable industrial growth to the north of the site with adjacent works including engineering, furniture factory, and electrical substations detailed. Beyond 100 m north and northwest are further engineering works, chemical works, aerosol works and foundries.

Date of Mapping	On site Features of Interest	Off site Features of Interest
1973-1982	Site is occupied by two elongated buildings and associated surrounding hardstanding and landscaped areas.	Wider site to the west is occupied by a chemical works with associated ancillary buildings and tanks. Further industrial development to the west. Railway line is also labelled as 'Dismantled'.
1986-1999	Site is occupied by one large building, likely from an extension to the previous buildings, with tanks/vertical cylindrical units to the south of the building.	No notable changes were mapped.
2000-2025	Cylindrical tanks/ units are no longer present by 2015.	Notable development to the south as part of the Moonhall Business Park and /Haverhill Business Park.

5 Environmental Setting and Desk Based Assessment

A&A have assessed the site’s environmental setting through a review of available OS, BGS and UK Government mapping, the online MAGIC viewer and information contained within an Envirocheck Report. A copy of the Envirocheck Report is presented in **Appendix C**.

5.1 Geology and Mining

5.1.1 Mapped Geology

A&A has assessed the geology beneath the site based on a review of the BGS Geindex online viewer. A summary of the BGS mapping information is provided in **Table 5.1** below:

Table 5.1 Summary of Geology

Made Ground	There are no recorded deposits of artificial or Made Ground beneath the site according to the BGS online mapping. However, given the current use of the site, it is likely that Made Ground has been used during previous development.
Superficial Deposits	Superficial deposits are mapped beneath the site as the Lowestoft Formation (sand and gravel overlying diamicton).
Bedrock	Bedrock geology beneath the site is mapped as the Lewes Nodular Chalk Formation and Seaford Chalk Formation (undifferentiated).
Mining	The Envirocheck Report lists the site as ‘Rare’ referring to non-coal mining. The site is not within an area with the potential for historical coal mining. There are seven BGS recorded mineral sites within 1 km of the site, the nearest is located approximately 109 m northeast for the historical Haverhill Brick Works, recorded as opencast for the commodity clay and shale.
Radon	The site is located within a Lower probability radon area (less than 1% of homes are estimated to be at or above the Action Level). No radon protective measures are necessary in the construction of new buildings or extensions.

5.1.2 Review of BGS Borehole Records

The closest publicly available borehole record available on the BGS viewer was identified approximately 875 m northwest of the site, dated July 1979. **Table 5.2**, below, details this record.

Table 5.2 Summary of BGS Borehole Logs

BGS Reference	Location	Depth to base	BGS Reference	Comments
TL64SE6	c. 875 m northwest	80 m	Made Ground hardcore backfill (0.30 m), mottled clay and stone (1.50 m), hard clay with stones (6.00 m), hard blue clay with stones and chalk bearings (9.00 m), hard blue clay with chalk bearings (13.00 m), hard grey clay with chalk bearings (20.00 m), light brown clay, flints and chalk bearings (25.00 m), putty chalk (29.00 m), firm chalk (37.00 m), firm chalk and flints (70.00 m), hard chalk and flints (80.00 m).	Groundwater resting level recorded at 40.37 m.

5.1.3 Geotechnical Hazard Identification

Based on the information contained within the Envirocheck report, no elevated risks for geotechnical hazards (including collapsibility, compressibility, dissolution, landslide, running sands or shrinking / swelling clay) have been identified for the site.

5.2 Published Hydrogeology

Table 5.3 outlines a summary of the hydrogeological setting of the site:

Table 5.3 Summary of Published Hydrogeology

Aquifer Classification	Superficial	Superficial deposits are classified as a Secondary A Aquifer.
	Bedrock	Bedrock geology is classified as a Principal Aquifer.

Discharge Consents	The Envirocheck report has no records of any active licensed groundwater discharge consents for the site or within the surrounding 250 m.
Source Protection Zone (SPZ)	The site is located within a SPZ 3 (total catchment), the total area needed to support the discharge from the protected groundwater source. The potable abstraction associated with the SPZ 3 is approximately 3.4 km southeast.
Groundwater Abstractions	The Envirocheck report lists 9 no. of records within 500 m of the site. All records are associated with the wider AOC Resin facility with no permit end dates provided. Abstractions are for evaporative cooling and process water.
Groundwater Direction	From previous third party reports, this appears to be south-eastwards.

5.3 Published Hydrology

Table 5.4 outlines a summary of the hydrological setting of the site.

Table 5.4 Summary of Published Hydrology

Nearest Surface Watercourse	The nearest surface water feature is a land drain located approximately 40 m west are there are other land drains in the area, however, the nearest main surface watercourse to the site is Stour Brook, located approximately 460 m northeast of the site.
Discharge Consents	The Envirocheck report has 2 no. of records of active licensed surface water discharge consents within 500 m of the site. The nearest is located approximately 325 m southwest for final/treated effluent sewage discharges. The operator is listed as Edwin Brian Taylor.
Surface Water Abstractions	The Envirocheck report has no records of any active licensed surface water abstractions within 500 m of the site.
Flood Risk	Based on published EA flood risk mapping, the site is located within Flood Zone 1 (the lowest risk category).

5.4 Ecologically Sensitive Sites and Protected Habitats

Table 5.5 outlines a summary of the ecology setting of the site.

Table 5.5 Summary of Published Hydrology

Environmentally Sensitive Areas	A local nature reserve, Haverhill Railway Walks, is mapped 189 m to the northeast and an ancient woodland is located approximately 862 m south.
Onsite Habitats / Species	An ecological survey has not been completed as part of this assessment, however, the site is covered in hardstanding.

5.5 Landfills, Waste Management and Potentially Infilled Ground

The Envirocheck report lists two (2 No.) BGS recorded landfill sites within 1 km of the site. Both records refer to Junction Hole, located approximately 707 m northeast. No further information is available.

The Envirocheck report has five (5 No.) records of historical landfill sites with 1 km of the site. The nearest is located approximately 323 m east for the Sturmer End Industrial Estate. No other information is available.

The Envirocheck report has a record of potentially infilled land approximately 106 m to the northeast of the site. Based on historical mapping, this was an old clay pit that has potentially been infilled and was absent from 1961 onwards.

There are four (4 No.) licensed waste management facilities within 500 m of the site according to the Envirocheck report, the nearest refers to Haverhill Recycling Facility approximately 315 m southwest of the site.

Two (2 No.) active registered waste transfer sites are listed within 1 km of the site. The closest is located approximately 672 m northeast. The licence holder is recorded as Suffolk Waste Disposal Co Ltd with authorised waste as household (S75 EPA '90).

There is one (1 No.) active waste treatment and disposal site within 1 km of the site, located approximately 335 m northwest for Becker Aeroma Kemira Ltd.

5.6 Pollution and Hazardous Substance Records

Table 5.6 presents a summary of any active or historical pollution and hazardous substance records from within 250 m of the site, obtained from the Envirocheck report.

Table 5.6 Pollution and Hazardous Substance Records Summary

Record	No. of Entries	Location	Details
COMAH	1	AOC Resins UK Ltd	Lower Tier
Part A Environmental Permit (IPPC)	2	AOC Resins UK Ltd	Permit ref: JP3739EU and QP3931SN for organic chemicals and plastic material e.g. polymers.
	1	Cornelius Specialities Limited (199 m northwest)	Permit ref: UP3837QS for organic chemicals and hydrocarbons e.g. aromatic (primary activity).
Part B Environmental Permit (LAPPC)	1	Mansol (Preforms) Ltd (53 m east)	Processes registered under S. 9 of the alkali act 1906 and S. 5 of the health & Safety at Work Act 1974.
	9	Taylor's Foundry Limited (173 m northwest)	PG2/3 Electrical and rotary furnaces. PG2/6 Aluminium and aluminium alloy processes. PG2/4 Iron, steel and non-ferrous metal foundry processes. PG2/7 Zinc and zinc alloy processes. PG2/8 Copper and copper alloy processes.
	1	Associated Casing Company (188 m southwest)	PG6/12 Production of natural sausage casings, tripe, chitterlings and other boiled green offal products.
Pollution incidents to controlled waters	2	130 m west	Unknown chemicals. 30 th October 1995. Category 3 (minor)
		164 m southwest	Organic wastes. 17 th July 1996. Category 3 (minor).

5.7 Unexploded Ordnance

The regional unexploded bomb risk map from Zetica (<https://zeticauxo.com/downloads-and-resources/risk-maps>) indicates that the site is in an area at low risk from possible unexploded ordnance (UXO) resulting from the Second World War. No evidence of military land use is shown on available mapping, UXO resulting from this activity would also therefore be considered low.

5.8 Review of Planning Register

The planning register for West Suffolk Council was reviewed for planning applications. The records for the wider facility date back to at least 1992 and key information is provided as follows:

- A decision notice for the erection of chemicals and product store granted in February 1996 (E/95/2994/P) included conditions (nos. 4 and 5) to prevent ground contamination, i.e. for all fuel and chemical containers to be within bunded areas.
- A Hazardous Substances consent (E/99/2917/H) for the storage of various substances was granted in October 1999. A plan of the site illustrates the solvent and acid storage on-site, and various chemical plant and storage off-site, including: oil 50 m west; hexamine 100 m west; ammonia and methanol 140 m west; and formaldehyde 200 m west.
- A decision notice for the erection of a galvanising plant and ancillary office/ unit was granted in February 2014 (DC/13/0839/FUL) included a note (no. 2), which mentions the Council should be informed should any contamination be identified.
- A decision notice for warehouse and covered storage building granted in February 2024 (DC/23/1390/FUL) included conditions (nos. 3, 4 and 5) for an intrusive investigation and assessment, verification and addressing any contamination not previously encountered, if identified. Conditions 3 and 4 were discharged in May 2024 following the submission of reports by Santec.

- A decision notice for the installation of two fire water tanks and pump house granted in September 2024 (DC/24/0291/FUL) included a condition (no. 4) for addressing any contamination, if identified.

5.9 Environmental Protection Liaison

West Suffolk Council was contacted on Wednesday 16th July 2025 to enquire about any additional information that may be held about the AOC Resins facility, which could be relevant regarding the site. A response was received on Thursday 24th July 2025 from Terence Stocks (Environmental Protection Officer), which stated that they did not hold anything that was not already on the public planning register.

6 Conceptual Site Model and Preliminary Environmental Risk Assessment

6.1 Potential Contaminant Sources

Based on the results of the desk study, the following key contaminative sources have been identified and presented in **Table 6.1**. The likely contaminants of concern from each source have also been assessed based upon experience of similar sites, a review of appropriate DoE industrial profiles (where relevant and applicable to historical land use) and tables provided in Annex 3 of the R&D66:2008 document.

Table 6.1 Contaminant Sources

Source Description	Location	Potential Contaminants of Concern
Former chemical storage including USTs and associated infrastructure	On site	Solvents and acids
Former vehicle maintenance repair garage		Hydrocarbons, Polycyclic Aromatic Hydrocarbon (PAH), heavy metals and asbestos
Artificial / made ground		Heavy metals, hydrocarbons, PAHs, asbestos, sulphate, pH and ground gases (carbon dioxide and methane)
Wider industrial uses, in particular historical and current chemical storage and use	Off site	Ammonia, formaldehyde and heavy metals that have recently been recorded in groundwater below the site, with the source likely to be from off site Also, hydrocarbons, VOC's, SVOCs and PAH

6.2 Receptors and Pathways

The potential receptors and pathways identified include:

6.2.1 Human Health

Site staff via direct contact with, ingestion of or inhalation of contaminants.

Groundworkers via direct contact with, ingestion of or inhalation of contaminants, inhalation of ground gases, explosivity of ground gases below ground level in excavations.

Neighbouring site users via inhalation of dust derived from near surface soils during excavation.

6.2.2 Groundwater

Superficial Lowestoft Formation classified as a Secondary A Aquifer and the Chalk bedrock classified as a Principal Aquifer via leaching and vertical/lateral migration of mobile contaminants.

6.2.3 Surface Water

Stour Brook located approximately 460 m northeast of the site via lateral migration within groundwater.

6.2.4 Ecology

Haverhill Railway Walks, a local nature reserve approximately 190 m to the northeast via lateral migration within groundwater.

6.3 Environmental Sensitivity

The key receptors likely to be at risk from site sourced contamination are detailed in **Table 6.2** along with an assessment of the sensitivity of each receptor. The sensitivity assessment is based broadly on definitions provided in the R&D66: 2008 document (controlled waters only) and adapted to reflect other sensitive receptor types.

Table 6.2 Site Sensitivity Summary

Key Receptors	Detail	Sensitivity
Human Health – on site workers	Industrial facility with the site to be a lagoon, therefore, with no general access.	Low

Key Receptors	Detail	Sensitivity
Human Health – on site groundworkers during proposed works	Whilst groundworkers will be exposed to potentially contaminated soils during the proposed fire lagoon excavation works, the works will be undertaken in accordance with CDM regulations under appropriate risk assessments and method statements.	Moderate
Human Health – off site	The works proposed to be undertaken at the site are likely to be subject to construction best practices to keep dust levels to a minimum thus preventing the spread of potential contaminants to adjacent site users. Residential properties are approximately 210 m to the northeast.	Moderate
Groundwater	Superficial Lowestoft Formation is classified as a Secondary A Aquifer, and the Chalk bedrock is classified as a Principal Aquifer. The site is situated within an SPZ 3, which appears to be associated with a potable abstraction approximately 3.4 km southeast.	High
Surface Water	Stour Brook approximately 460 m northeast.	Low
Ecology	A local nature reserve approximately 190 m northeast.	Moderate

6.4 Initial CSM and Preliminary Environmental Risk Assessment

For a risk from ground contamination to exist, a contaminant source, pathway for migration and viable receptor must exist. The presence of all three of these elements is known as a 'contaminant linkage'.

A Conceptual Site Model (CSM) details contaminant linkages at a site. Once the contaminant linkages are established, an assessment of the risks to identified receptors can then be undertaken to determine whether or not they are unacceptable and require further assessment or remediation.

The likely potential contaminant linkages identified as a result of this assessment and specific for the site have been provided in the preliminary CSM. The model has been produced based on the findings of the desk-based research described in **Sections 2 to 5** of this report, in the context of the proposed fire water lagoon installation.

As well as identifying the potential contaminant linkages, the model includes a preliminary assessment of risk based upon the probability of impact and the likely severity of impact in the context of the site setting and proposed future site use. Where information is limited or remains unknown at this time, professional judgement has been used to conservatively complete the CSM and risk assessment.

The criteria used for the risk assessment classifications as detailed in the conceptual model are based on those presented in CIRIA Report 552 and pages 33 to 35 of R&D publication 66:2008. Further details of the risk assessment methodology and classifications are provided in **Appendix A**.

Table 6.3 overleaf summarises the conceptual site model and qualitative risk assessment undertaken for the site:

Table 6.3 Initial Conceptual Site Model and Qualitative Risk Assessment

Identified Potential Contaminant Linkages			Risk Assessment		
Source	Pathway	Receptor	Likelihood Of Occurrence	Associated Hazard (Severity)	Potential Risk Of Harm Or Significant Impacts – Risk Assessment And Justification
Former solvent and phthalate storage including USTs and associated infrastructure	Direct contact pathways: including soil ingestion, dermal contact and inhalation (dust / vapours)	Human Health: Site staff	Unlikely	Mild	Very Low Risk: During excavation and the future use, the site should not be accessible to staff.
		Human Health: Onsite ground workers	Likely	Medium	Moderate Risk: Exposure to potential contamination is likely/ possible during future below ground works.
		Human Health: Offsite neighbours	Low likelihood	Mild	Low Risk: The works proposed to be undertaken at the site are likely to be subject to construction best practices to keep dust levels to a minimum thus preventing the spread of potential contaminates to adjacent site users, and the proximity of more sensitive residential land to the site reduces this risk.
Former vehicle maintenance repair garage					
Artificial / made ground	Leaching from soils and vertical migration	In the superficial Lowestoft Formation and Chalk bedrock	Likely	Medium	Moderate Risk: The hardstanding in the area of the proposed fire water lagoon will be required to be removed temporarily exposing the subsurface, which could promote infiltration, and excavation/ groundworks could promote contaminant mobilisation.

Identified Potential Contaminant Linkages			Risk Assessment		
Source	Pathway	Receptor	Likelihood Of Occurrence	Associated Hazard (Severity)	Potential Risk Of Harm Or Significant Impacts – Risk Assessment And Justification
					It should be noted, however, that following development, the risk to groundwater will be reduced.
Former solvent and phthalate storage including USTs and associated infrastructure Former vehicle maintenance repair garage Artificial / made ground	Lateral migration through groundwater	Surface water: Stour Brook Ecology: Local nature reserve	Unlikely	Medium	Low Risk: Proximity of surface water and ecology to the site makes exposure unlikely.
Off-site industrial uses	Lateral migration through groundwater	Human health & Groundwater	Low	Mild	Low Risk: Whilst groundwater has previously been identified as impacted, considering the depth (over 10 m), the risk to human health is reduced. It should also be noted that results indicate contamination is being reduced over time.

7 Conclusions and Recommendations

7.1 Conclusions

A&A were instructed by AOC Resins UK Ltd to complete a Phase 1 ESA for an area located in the southeast corner of the wider facility at 8 Piperell Way, Haverhill, CB9 8PH.

Several potential sources of contamination have been identified, namely that the site used to be a former solvent and phthalate storage area including USTs and associated infrastructure, a former vehicle maintenance repair garage (Suffolk Transmissions), and the likely presence of Made Ground.

After completion of an assessment, the CSM advises **Low to Very Low** risks to site staff, offsite neighbours, nearby surface water and a nearby ecologically sensitive site. A **Moderate** risk has been assessed to ground workers involved in the proposed fire water lagoon construction, and to groundwater during construction (although this will be reduced following development).

7.2 Recommendations

It is recommended that a site investigation is completed to identify the ground conditions in this area, and ascertain whether any contamination is present from the previous tenant use, the solvent storage and the Made Ground.

It is recommended to ascertain if there is any information and/or documentation regarding the decommissioning and removal of any USTs and infrastructure in relation to the former solvent and phthalate storage. It is possible that former structures remain and could be encountered during groundworks for the construction of the fire water lagoon. If identified, any structures should be removed, along with verification (including soil sampling).

The existing monitoring wells should be decommissioned prior to construction to ensure no preferential pathways for any contamination is present.

A Discovery Strategy should be adhered to by construction workers during the development, if any further unexpected contamination is identified at any time during the course of the works, the following is advised:

- Stop works.

- Report the incident to the Site Supervisor/ Site Manager.
- Site Supervisor/ Site Manager to report to AOC and await instructions before proceeding with any more work in the area.
- Isolate the area with a physical barrier.

A suitably qualified Environmental Consultant should then be contacted to assess and advise further. Any strategy for assessing, remediating, and validating such contamination will be discussed and agreed with the client and the regulators.

Given the excavation of ground materials that will be required for the fire water lagoon, consideration should be given to the waste materials that will be generated, and appropriate waste classification testing completed for any off-site disposal.

7.3 Statement on Objectives

A&A considers that this assessment provides a suitable and accurate assessment of all known land contamination risks based on the assessment undertaken, and provides recommendations for further works, where necessary. Therefore, it is considered that this assessment fully meets the objectives set out in **Section 1.1** of this document.

Figures

Figure 1: Proposed Fire Water Lagoon Plan

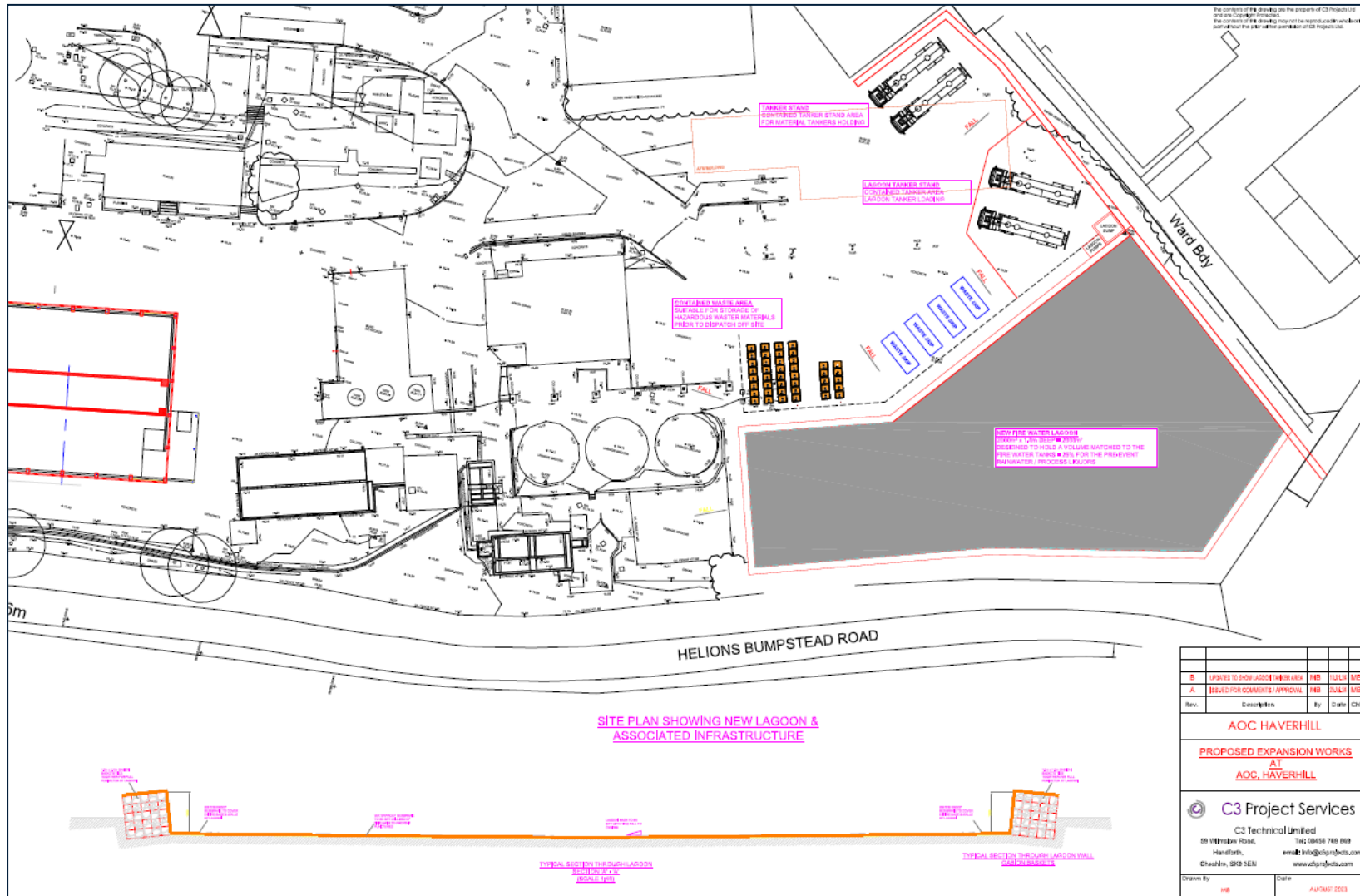
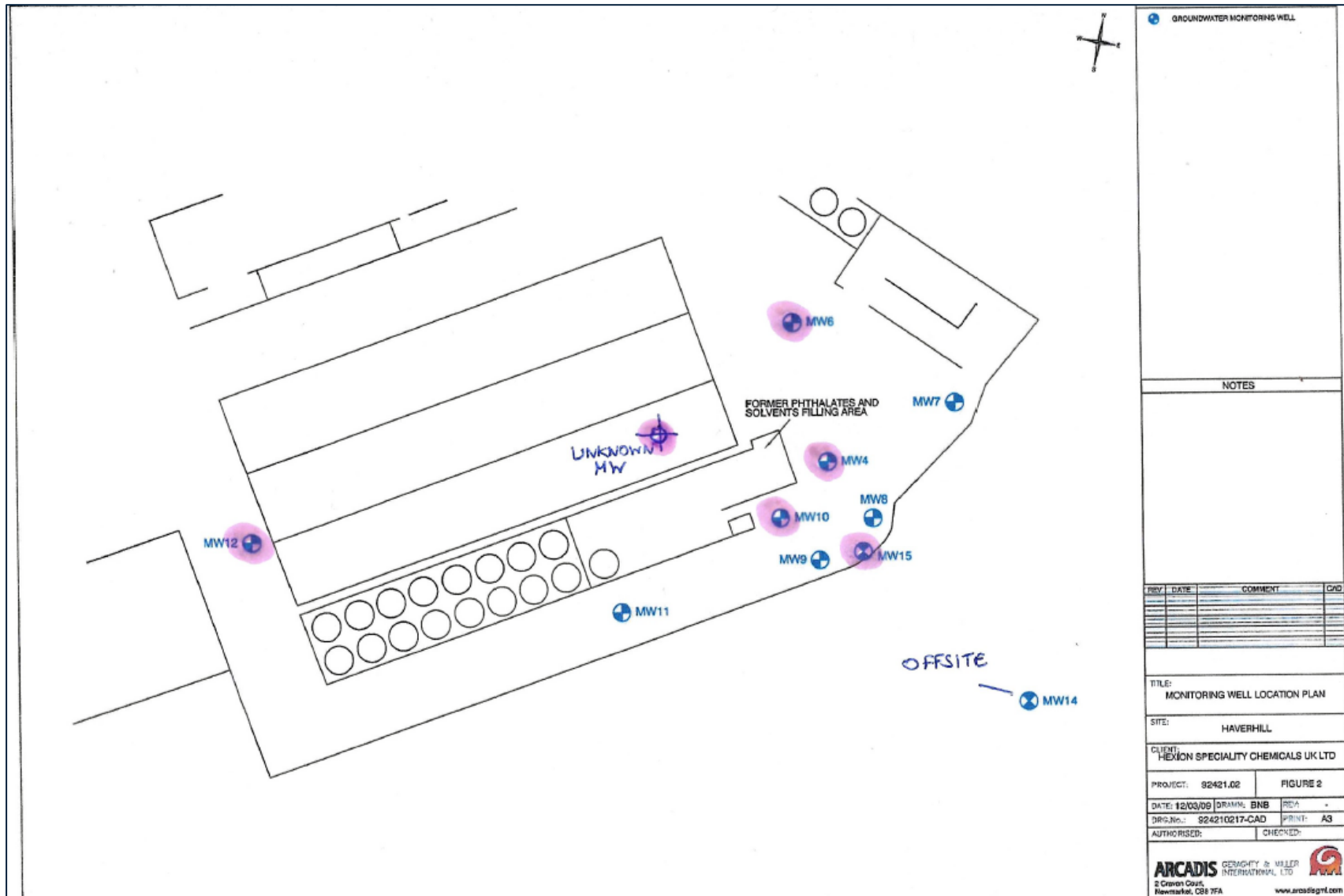


Figure 2: Former & Existing Groundwater Monitoring Wells



Appendix A – Qualitative Risk Assessment Methodology

1 Qualitative Risk Assessment Methodology

1.1 Introduction

The approach to preliminary risk assessment described in this appendix is based on the Construction Industry Research and Information Association (CIRIA) publication C552 “Contaminated Land Risk Assessment – A Guide to Good Practice”. The CIRIA guide distinguishes between the processes of:

- Risk estimation process of estimating risk that defined receptors will suffer harm; and
- Risk evaluation process of evaluating the need for risk management action, with regard to magnitude of risks the level of uncertainty and, if remedial action is needed the objectives and broad costs and benefits.

At Phase 1 (Preliminary Risk Assessment) the risk estimation takes the form of a qualitative risk assessment, which is entirely based on the conceptual model for the site. The methodology used herein differs from that presented in the CIRIA guide, particularly in terms of the definitions of classification of consequence, which include a consideration of immediacy of hazards.

The key to the classification is that the estimation of risk is based upon the consideration of both:

- The magnitude of the potential consequence (i.e. severity). [takes into account both the potential severity of the hazard and the sensitivity of the receptor]
- The magnitude of probability (i.e. likelihood). [takes into account both the presence of the hazard and receptor and the integrity of the pathway]

Definitions

- Hazard: A property or situation which in certain circumstances could lead to harm. [The properties of different hazards must be assessed in relation to their potential to affect the various different receptors]
- Risk: A combination of the probability or frequency of the occurrences of a defined hazard AND the magnitude of the consequences of that occurrence.

- Probability: The mathematical expression of the chance of a particular event in a given period of time [e.g. probability of 0.2 is equivalent to 20% or a 1 in 5 chance].
- Likelihood: Probability; the state or fact of being likely.
- Consequences: The adverse effects (or harm) arising from a defined hazard which impairs the quality of the environment or human health in the short or longer term.
- Pollution linkage: An identified pathway which is capable of exposing a receptor to a contaminant and that contaminant is capable of harming the receptor.

1.2 Classification of Consequence

The Severity of the risk is classified according to the criteria provided in the table below:

Severity	Criteria
Severe	Acute risks to human health. Catastrophic damage to buildings/property (e.g. by explosion). Major pollution of controlled waters (watercourses or groundwater).
Medium	Chronic (long-term) risk to human health. Pollution of sensitive controlled waters (surface waters or aquifers). Significant effects on sensitive ecosystems or species.
Mild	Pollution of non-sensitive waters. Significant damage to buildings or structures. Requirement for protective equipment during site works to mitigate health effects.
Minor	Damage to non-sensitive ecosystems or species. Minor damage to buildings or structures.

Severity is further defined in the table below, alongside examples:

Severity	Definition	Examples
Severe	<p>Highly elevated concentrations likely to result in “significant harm” to human health as defined by the EPA 1990, Part IIA, if exposure occurs. Equivalent to EA Category 1 pollution incident including persistent and/or extensive effects on water quality; leading to closure of a potable abstraction point; major impact on amenity value or major damage to agriculture or commerce. Major damage to aquatic or other ecosystems, which is likely to result in a substantial adverse change in its functioning or harm to a species of special interest that endangers the long term maintenance of the population. Catastrophic damage to crops, buildings or property.</p>	<p>Significant harm to humans is defined in circular 01/2006 as death, disease**, serious injury, genetic mutation, birth defects or the impairment of reproductive functions. Major fish kill in surface water from large spillage of contaminants from site. Highly elevated concentrations of List I and II substances present in groundwater close to small potable abstraction (high sensitivity)</p> <p>Explosion, causing building collapse (can also equate to immediate human health risk if buildings are occupied)</p>
Medium	<p>Elevated concentrations which could result in “significant harm” to human health as defined by the EPA 1990, Part IIA if exposure occurs. Equivalent to EA Category 2 pollution incident including significant effect on water quality; notification required to abstractors; reduction in amenity value or significant damage to agriculture or commerce. Significant damage to aquatic or other ecosystems, which may result in a substantial adverse change in its functioning or harm to a species of special interest that may endanger the long term maintenance of the population. Significant damage to crops, buildings or property.</p>	<p>Significant harm to humans is defined in circular 02/2000 as death, disease*, serious injury, genetic mutation, birth defects or the impairment of reproductive functions. Damage to building rendering it unsafe to occupy e.g. foundation damage resulting in instability. Ingress of contaminants through plastic potable water pipes.</p>

Severity	Definition	Examples
Mild	Exposure to human health unlikely to lead to “significant harm”. Equivalent to EA Category 3 pollution incident including minimal or short lived effect on water quality; marginal effect on amenity value, agriculture or commerce. Minor or short lived damage to aquatic or other ecosystems, which is unlikely to result in a substantial adverse change in its functioning or harm to a species of special interest that would endanger the long term maintenance of the population. Minor damage to crops, buildings or property.	Exposure could lead to slight short term effects (e.g. mild skin rash). Surface spalling of concrete.
Minor	No measurable effect on humans. Equivalent to insubstantial pollution incident with no observed effect on water quality or ecosystems. Repairable effects of damage to buildings, structures and services.	The loss of plants in a landscaping scheme. Discoloration of concrete.

* For these purposes, disease is to be taken to mean an unhealthy condition of the body or a part of it and can include, for example, cancer, liver dysfunction or extensive skin ailments. Mental dysfunction is included only insofar as it is attributable to the effects of a pollutant on the body of the person concerned.

1.3 Classification of Probability

The probability of the risk occurring is classified according to criteria given in the table below:

Probability	Criteria
High Likelihood	Pollutant linkage may be present, and risk is almost certain to occur in the long term, or there is evidence of harm to the receptor.
Likely	Pollutant linkage may be present, and it is probable that the risk will occur over the long term.
Low Likelihood	Pollutant linkage may be present and there is a possibility of the risk occurring, although there is no certainty that it will do so.
Unlikely	Pollutant linkage may be present but the circumstances under which harm would occur are improbable.

Probability is further defined in the table below, alongside examples:

Probability	Definition	Examples
High Likelihood	Clear pollution linkage(s) present at the site and an event would appear very likely in the short term and almost inevitable over the long term; or there is evidence at the receptor of harm or pollution.	a) Elevated concentrations of toxic contaminants are present in soils in the top 0.5m in a residential garden. b) Ground/groundwater contamination could be present from chemical works, containing a number of USTs, having been in operation on the same site for over 50 years.
Likely	There is pollution linkage and all the elements are present and in the right place which means that it is probable that an event will occur. Circumstances are such that an event is not inevitable, but possible in the short term and likely over the long term.	a) Elevated concentrations of toxic contaminants are present in soils at depths of 0.5-1.0m in a residential garden, or the top 0.5m in public open space. b) Ground/ground water contamination could be present from an industrial site containing a UST present between 1970 and 1990. The tank is known to be single skin. There is no evidence of leakage although there are no records of integrity tests.

Probability	Definition	Examples
Low Likelihood	There is pollution linkage and circumstances are possible under which an event could occur. However, it is by no means certain that even over a long period such an event would take place and is less likely in the shorter term.	a) Elevated concentrations of toxic contaminants are present below hardstanding b) Light industrial unit <10 yrs old containing a double-skinned UST with annual integrity testing results available.
Unlikely	There is pollution linkage but circumstances are such that it is improbable that an event would occur even in the very long term.	a) Elevated concentrations of toxic contaminants are present below hardstanding b) Light industrial unit <10 yrs old containing a double-skinned UST with annual integrity testing results available.

Note: A pollution linkage must first be established before probability is classified. If there is no pollution linkage then there is no potential risk. If there is no pollution linkage then there is no need to apply tests for probability and consequence. For example if there is surface contamination and a major aquifer is present at depth, but this major aquifer is overlain by an aquiclude of significant thickness then there is no pollution linkage and the risks to the major aquifer are not assessed. The report should identify both the source and the receptor but state that because there is no linkage there are no potential risks.

1.4 Classification of Risk Consequence

An overall evaluation of level of risk is gained from a comparison of the severity and probability, as shown below:

		Severity			
		Severe	Medium	Mild	Minor
Probability	High Likelihood	Very High Risk	High Risk	Moderate Risk	Moderate / Low Risk
	Likely	High Risk	Moderate Risk	Moderate / Low Risk	Low Risk
	Low Likelihood	Moderate Risk	Moderate / Low Risk	Low Risk	Very Low Risk
	Unlikely	Moderate / Low Risk	Low Risk	Very Low Risk	Very Low Risk

The various risk rankings provide guidance for recommended actions, whether this is:

- **AR** – Action Required. Remediation, mitigation or site investigation works required
- **SIR** – Site Investigation / Further Assessment Required.
- **NAR** – No Action Required.

A description of the evaluated risk and recommended actions are as follows:

Evaluated Risk	Recommended Actions
Very High Risk	AR: There is a high probability that severe harm could arise to a designated receptor from an identified hazard without remedial action, OR, there is evidence that severe harm to a designated receptor is currently happening. This risk, if realised, is likely to result in a substantial liability to the polluter or site owner/ occupier. Investigation is required as a matter of urgency (if not undertaken already) and remedial works are likely to be required in the short term.
High Risk	AR: Harm is likely to arise to a designated receptor from an identified hazard without remedial action. Realisation of the risk is likely to present a substantial liability to the polluter or site owner/occupier. Investigation is required as a matter of urgency (if not undertaken already) and remedial works may be necessary in the short term and are likely over the long term.
Moderate Risk	SIR: It is possible that harm could arise to a designated receptor from an identified hazard. However, it is relatively unlikely that any such harm would be severe, or if any harm were to occur it is more likely that the harm would be relatively mild. Investigation (if not already undertaken) is normally required to clarify the risk and to determine the potential liability to the polluter or site owner/occupier. Some remedial works may be required in the longer term.
Low Risk	It is possible that harm could arise to a designated receptor from an identified hazard, but there is a low likelihood of this hazard occurring and if realised, harm would at worst normally be mild. It is unlikely that the polluter or site owner/ occupier would face substantial liabilities from such a risk. Further investigative work (which is likely to be limited) to clarify the risk may be required. Any subsequent remedial works are likely to be relatively limited.
Very Low Risk	NAR: There is a low possibility that harm could arise to a receptor. In the event of such harm being realised, it is not likely to be severe.

Appendix B – Historical Maps

Historical Mapping Legends

Ordnance Survey County Series and Ordnance Survey Plan 1:2,500

Quarry **Gravel Pit** **Sand Pit**
Clay Pit **Shingle** **Refuse Heap**
Sloping Masonry **Flat Rock**
Marsh **Reeds** **Osiers**
Rough Pasture **Furze** **Wood**
Mixed Wood **Brushwood** **Orchard**
Fir **Ford** **Stepping Stones**
Ferry **Waterfall** **Lock**
Trig. Station **Altitude at Trig. Station**
B.M. 325.9 **Bench Mark** **Surface Level**
Arrow denotes flow of water **Antiquities (site of)**
Cutting **Embankment**
Railway crossing Road **Level Crossing** **Road crossing Railway**
Railway crossing River or Canal **Road over single stream** **Road over River or Canal**
County Boundary (Geographical)
County & Civil Parish Boundary
Administrative County & Civil Parish Boundary
County Borough Boundary (England)
County Burgh Boundary (Scotland)
Co. Boro. Bdy.
Co. Burgh Bdy.
BP BS Boundary Post or Stone **P.C.B** Police Call Box
B.R. Bridle Road **P** Pump
E.P Electricity Pylon **S.P** Signal Post
F.B. Foot Bridge **Sl** Sluice
F.P. Foot Path **Sp.** Spring
G.P Guide Post or Board **T.C.B** Telephone Call Box
M.S Mile Stone **Tr.** Trough
M.P M.R Mooring Post or Ring **W** Well

Ordnance Survey Plan, Additional SIMs and Supply of Unpublished Survey Information 1:2,500 and 1:1,250

Inactive Quarry, Chalk Pit or Clay Pit **Active Quarry, Chalk Pit or Clay Pit**
Rock **Boulders**
Cliff **Slopes** **Top**
Roofed Building **Glazed Roof Building**
Sloping Masonry **Archway**
Non-Coniferous Tree (surveyed) **Coniferous Tree (surveyed)**
Non-Coniferous Trees (not surveyed) **Coniferous Trees (not surveyed)**
Orchard Tree **Scrub** **Bracken**
Coppice, Osier **Reeds** **Marsh, Saltings**
Rough Grassland **Heath** **Culvert**
Direction of water flow **Bench Mark** **Antiquity (site of)**
Cave Entrance **Triangulation Station** **Electricity Pylon**
Electricity Transmission Line
County Boundary (Geographical)
County & Civil Parish Boundary
Civil Parish Boundary
Admin. County or County Bor. Boundary
London Borough Boundary
Symbol marking point where boundary mereing changes
BH Beer House **P** Pillar, Pole or Post
BP, BS Boundary Post or Stone **PO** Post Office
Cn, C Capstan, Crane **PC** Public Convenience
Chy Chimney **PH** Public House
D Fn Drinking Fountain **Pp** Pump
EI P Electricity Pillar or Post **SB, S Br** Signal Box or Bridge
FAP Fire Alarm Pillar **SP, SL** Signal Post or Light
FB Foot Bridge **Spr** Spring
GP Guide Post **Tk** Tank or Track
H Hydrant or Hydraulic **TCB** Telephone Call Box
LC Level Crossing **TCP** Telephone Call Post
MH Manhole **Tr** Trough
MP Mile Post or Mooring Post **Wr Pt, Wr T** Water Point, Water Tap
MS Mile Stone **W** Well
NTL Normal Tidal Limit **Wd Pp** Wind Pump

Large-Scale National Grid Data 1:2,500 and 1:1,250

Cliff **Slopes** **Top**
Rock **Rock (scattered)**
Boulders **Boulders (scattered)**
Positioned Boulder **Scree**
Non-Coniferous Tree (surveyed) **Coniferous Tree (surveyed)**
Non-Coniferous Trees (not surveyed) **Coniferous Trees (not surveyed)**
Orchard Tree **Scrub** **Bracken**
Coppice, Osier **Reeds** **Marsh, Saltings**
Rough Grassland **Heath** **Culvert**
Direction of water flow **Triangulation Station** **Antiquity (site of)**
Electricity Transmission Line **Electricity Pylon**
B.M. 231.60m Bench Mark **Buildings with Building Seed**
Roofed Building **Glazed Roof Building**
Civil parish/community boundary
District boundary
County boundary
Boundary post/stone
Boundary mereing symbol (note: these always appear in opposed pairs or groups of three)
Bks Barracks **P** Pillar, Pole or Post
Bty Battery **PO** Post Office
Cemy Cemetery **PC** Public Convenience
Chy Chimney **Pp** Pump
Cis Cistern **Ppg Sta** Pumping Station
Dismtd Rly Dismantled Railway **PW** Place of Worship
EI Gen Sta Electricity Generating Station **Sewage Ppg Sta** Sewage Pumping Station
EI P Electricity Pole, Pillar **SB, S Br** Signal Box or Bridge
EI Sub Sta Electricity Sub Station **SP, SL** Signal Post or Light
FB Filter Bed **Spr** Spring
Fn / D Fn Fountain / Drinking Ftn. **Tk** Tank or Track
Gas Gov Gas Valve Compound **Tr** Trough
GVC Gas Governor **Wd Pp** Wind Pump
GP Guide Post **Wr Pt, Wr T** Water Point, Water Tap
MH Manhole **Wks** Works (building or area)
MP, MS Mile Post or Mile Stone **W** Well

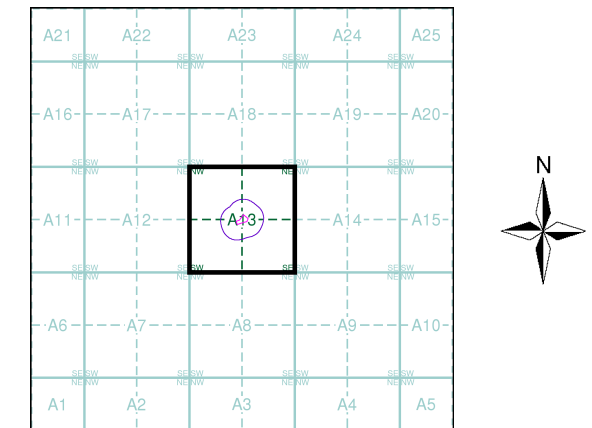
Envirocheck®

LANDMARK INFORMATION GROUP®

Historical Mapping & Photography included:

Mapping Type	Scale	Date	Pg
Essex	1:2,500	1887	2
Essex	1:2,500	1897	3
Suffolk	1:2,500	1904	4
Essex	1:2,500	1921	5
Suffolk	1:2,500	1926	6
Ordnance Survey Plan	1:2,500	1961	7
Ordnance Survey Plan	1:2,500	1968 - 1987	8
Supply of Unpublished Survey Information	1:2,500	1973	9
Ordnance Survey Plan	1:2,500	1974	10
Additional SIMs	1:2,500	1978 - 1986	11
Additional SIMs	1:2,500	1980	12
Additional SIMs	1:2,500	1984	13
Ordnance Survey Plan	1:1,250	1988 - 1989	14
Additional SIMs	1:1,250	1990 - 1992	15
Ordnance Survey Plan	1:1,250	1992	16
Large-Scale National Grid Data	1:1,250	1994	17
Historical Aerial Photography	1:2,500	1999	18

Historical Map - Segment A13



Order Details

Order Number: 381103980_1_1
 Customer Ref: FJ_412350
 National Grid Reference: 567670, 244420
 Slice: A
 Site Area (Ha): 0.23
 Search Buffer (m): 100

Site Details

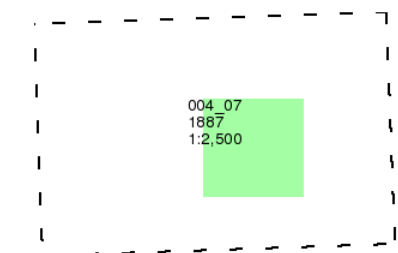
Aoc Resins UK Ltd, Building 22, 16, Piperell Way, HAVERHILL, CB9 8PH

Landmark®
 LANDMARK INFORMATION GROUP

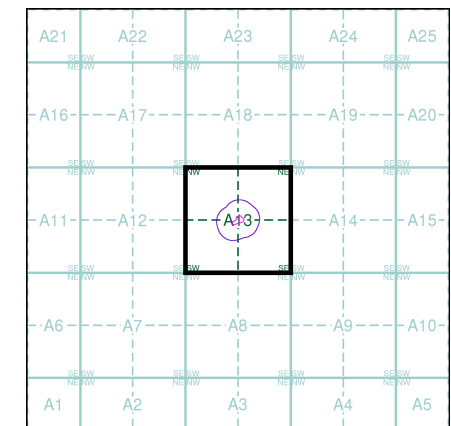
Tel: 0844 844 9952
 Fax: 0844 844 9951
 Web: www.envirocheck.co.uk

The historical maps shown were reproduced from maps predominantly held at the scale adopted for England, Wales and Scotland in the 1840's. In 1854 the 1:2,500 scale was adopted for mapping urban areas and by 1896 it covered the whole of what were considered to be the cultivated parts of Great Britain. The published date given below is often some years later than the surveyed date. Before 1938, all OS maps were based on the Cassini Projection, with independent surveys of a single county or group of counties, giving rise to significant inaccuracies in outlying areas.

Map Name(s) and Date(s)



Historical Map - Segment A13

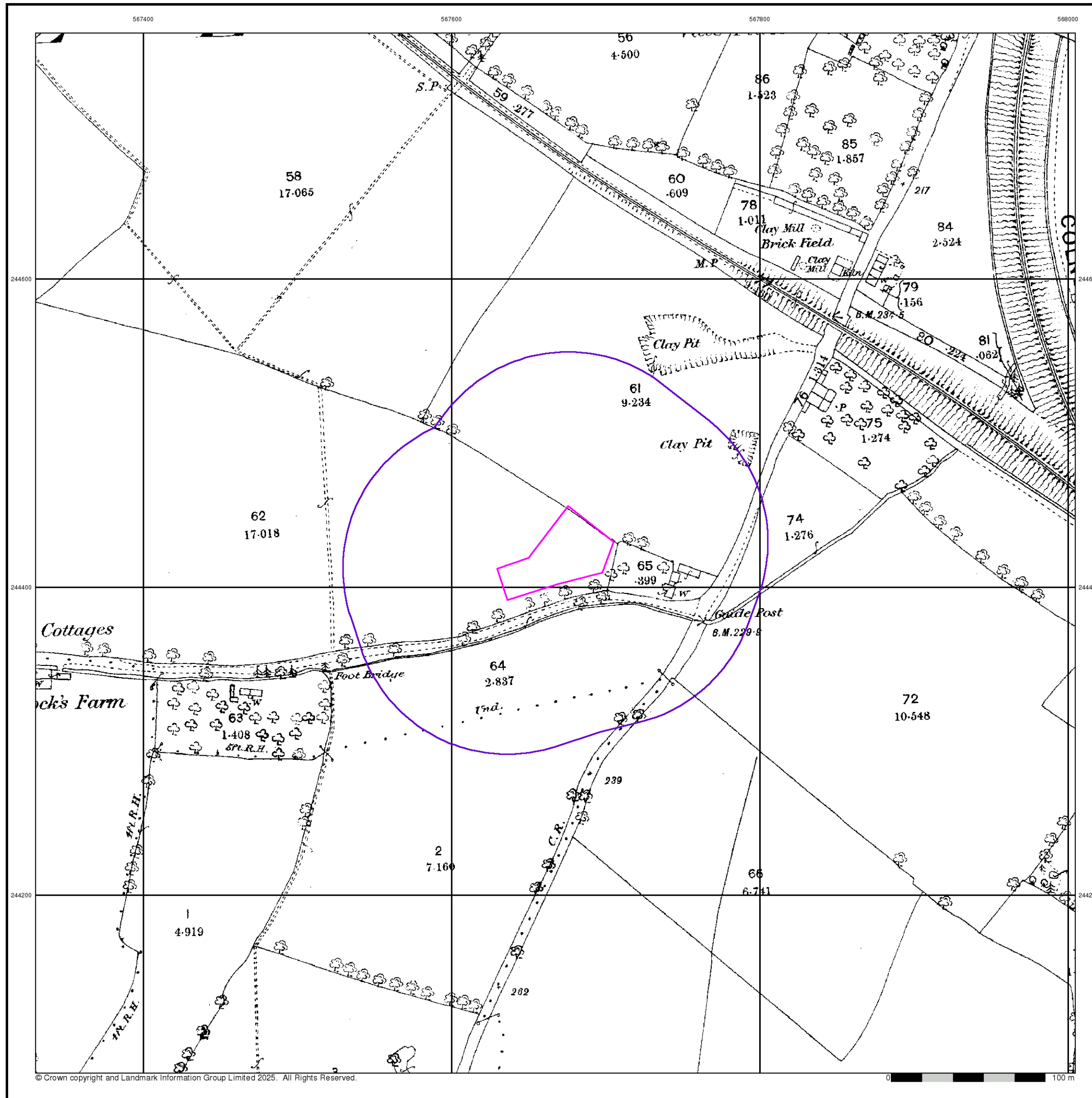


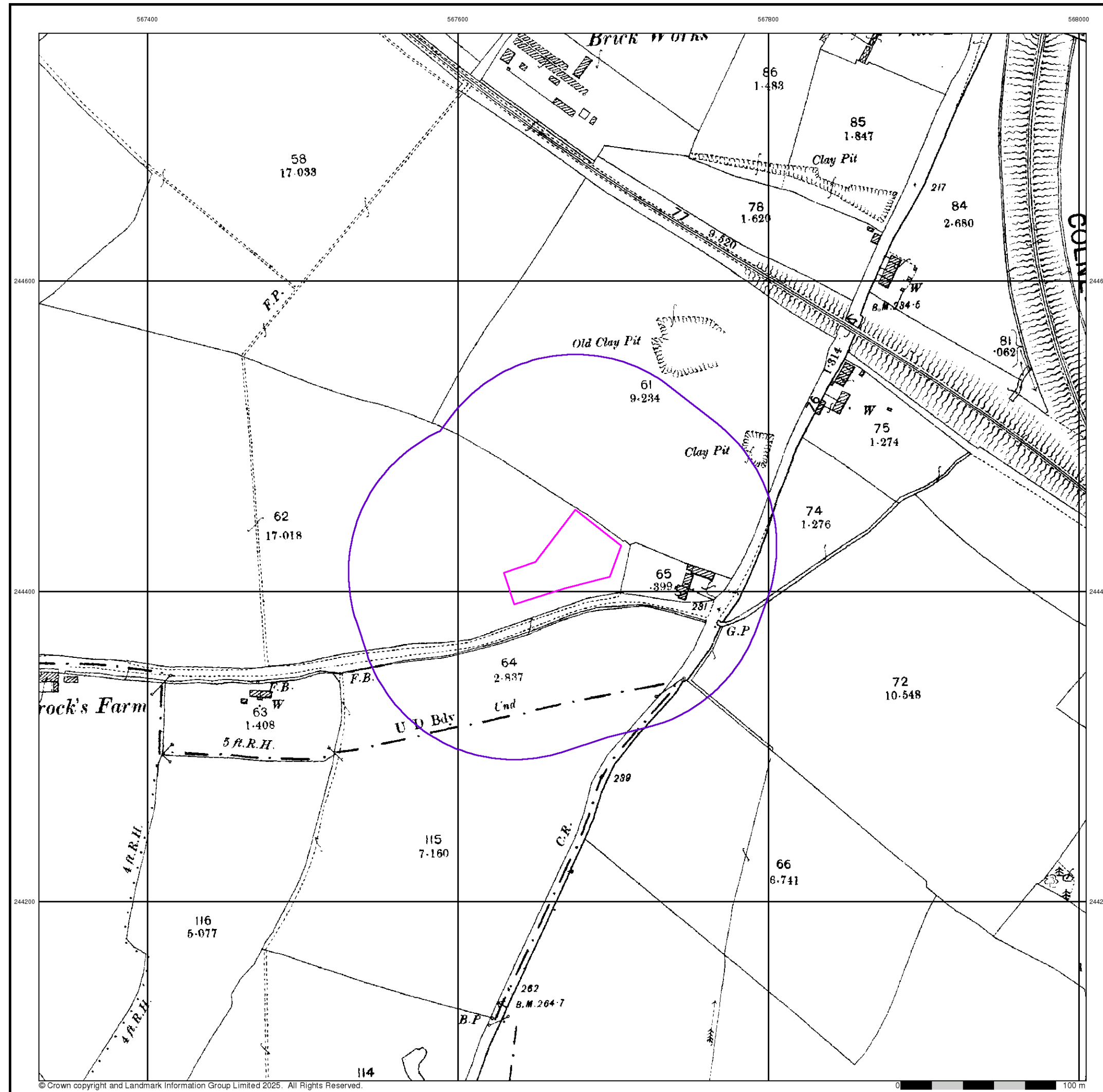
Order Details

Order Number: 381103980_1_1
 Customer Ref: FJ_412350
 National Grid Reference: 567670, 244420
 Slice: A
 Site Area (Ha): 0.23
 Search Buffer (m): 100

Site Details

Aoc Resins UK Ltd, Building 22, 16, Piperell Way, HAVERHILL, CB9 8PH

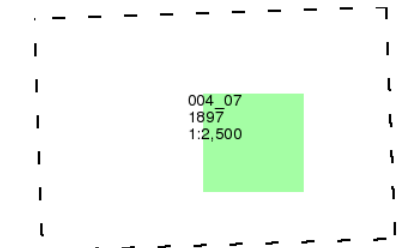




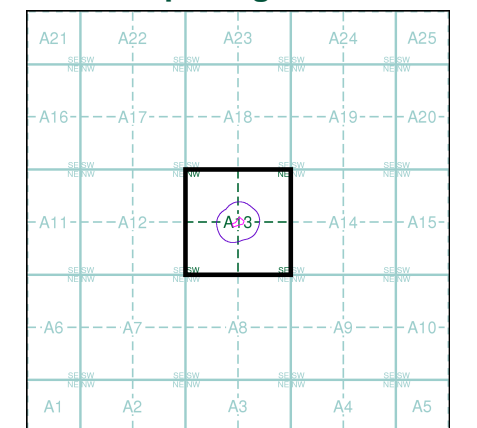
Essex
Published 1897
Source map scale - 1:2,500

The historical maps shown were reproduced from maps predominantly held at the scale adopted for England, Wales and Scotland in the 1840's. In 1854 the 1:2,500 scale was adopted for mapping urban areas and by 1896 it covered the whole of what were considered to be the cultivated parts of Great Britain. The published date given below is often some years later than the surveyed date. Before 1938, all OS maps were based on the Cassini Projection, with independent surveys of a single county or group of counties, giving rise to significant inaccuracies in outlying areas.

Map Name(s) and Date(s)

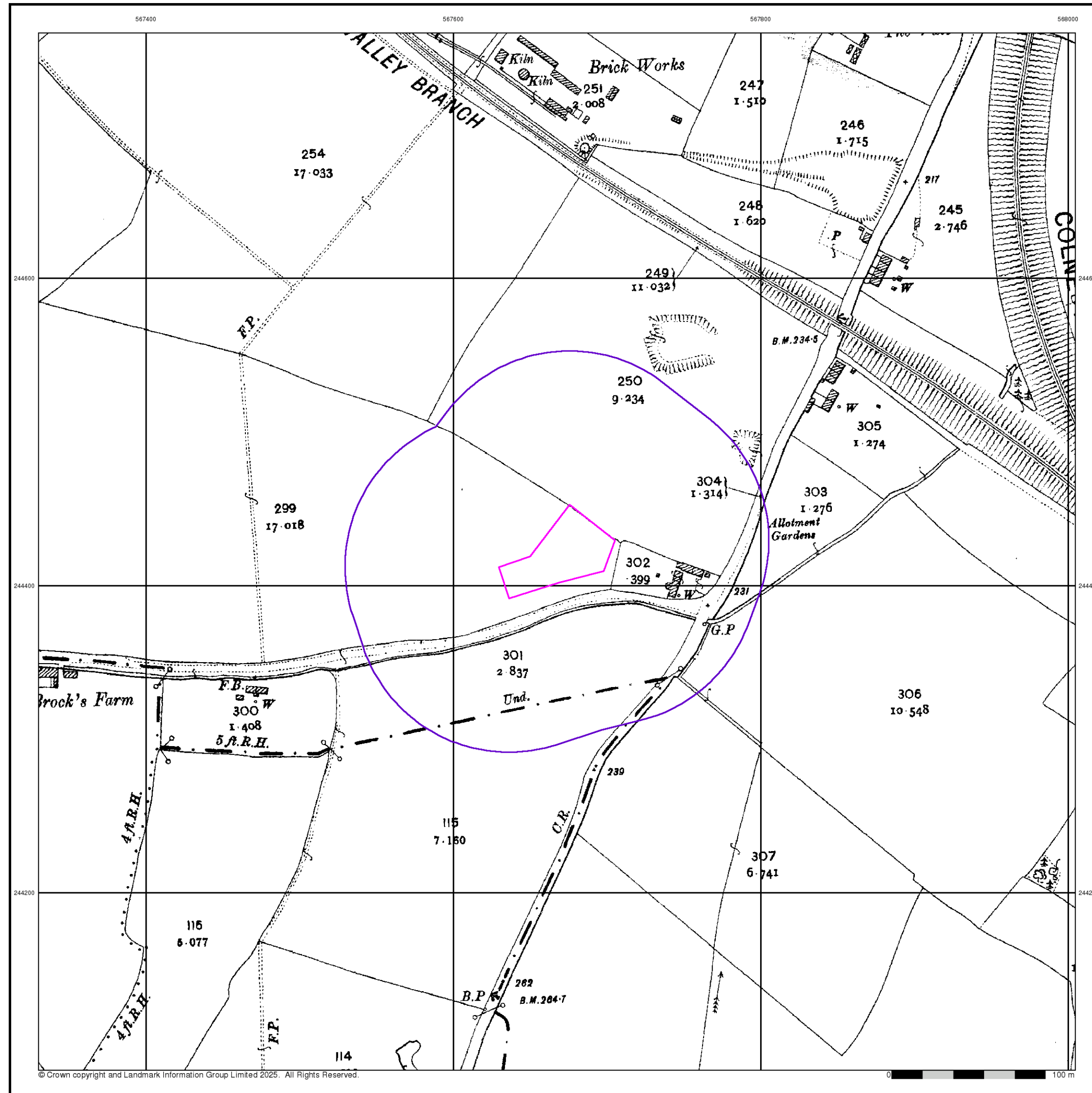


Historical Map - Segment A13



Order Details
 Order Number: 381103980_1_1
 Customer Ref: FJ_412350
 National Grid Reference: 567670, 244420
 Slice: A
 Site Area (Ha): 0.23
 Search Buffer (m): 100

Site Details
 Aoc Resins UK Ltd, Building 22, 16, Piperell Way, HAVERHILL, CB9 8PH



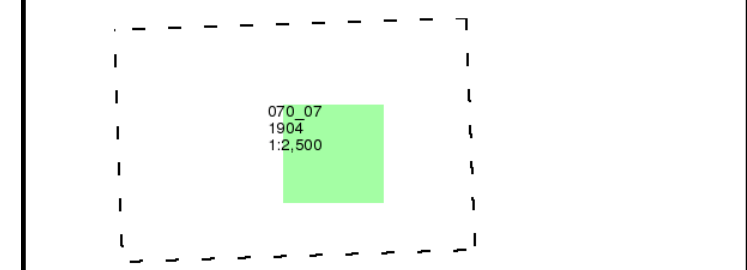
Envirocheck®

LANDMARK INFORMATION GROUP®

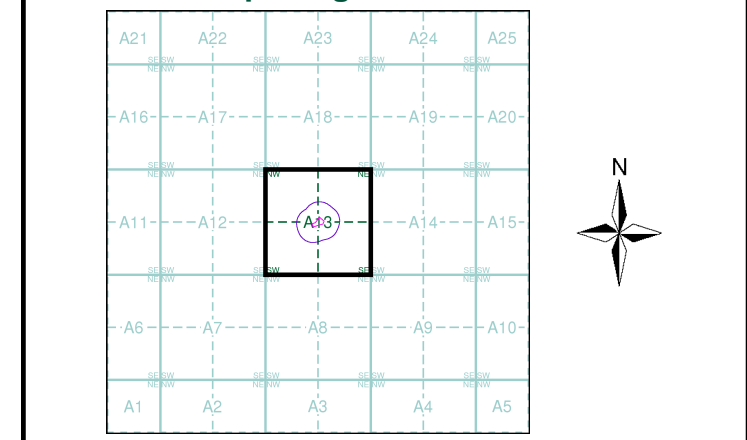
Suffolk
Published 1904
Source map scale - 1:2,500

The historical maps shown were reproduced from maps predominantly held at the scale adopted for England, Wales and Scotland in the 1840's. In 1854 the 1:2,500 scale was adopted for mapping urban areas and by 1896 it covered the whole of what were considered to be the cultivated parts of Great Britain. The published date given below is often some years later than the surveyed date. Before 1938, all OS maps were based on the Cassini Projection, with independent surveys of a single county or group of counties, giving rise to significant inaccuracies in outlying areas.

Map Name(s) and Date(s)



Historical Map - Segment A13



Order Details

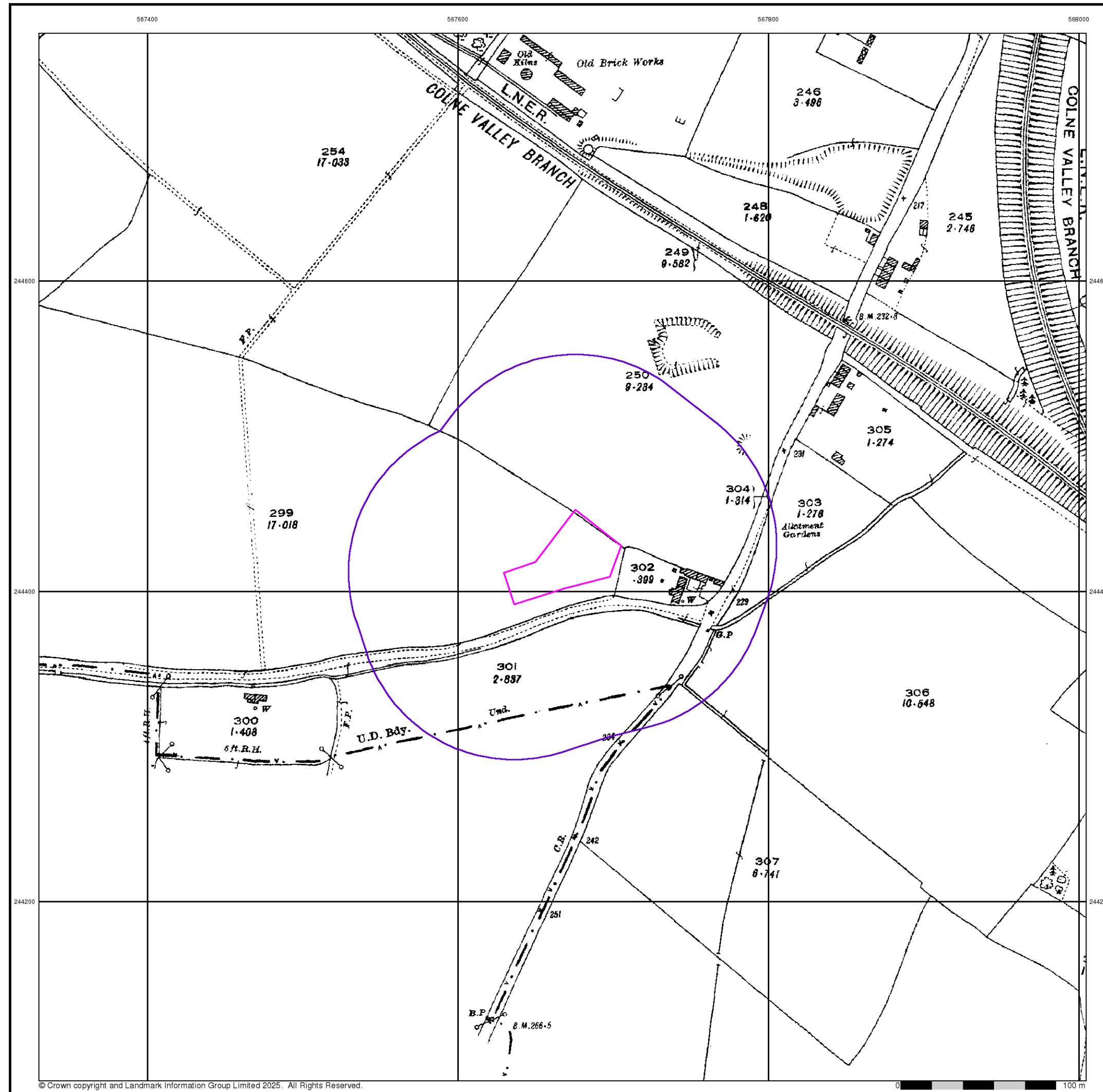
Order Number: 381103980_1_1
 Customer Ref: FJ_412350
 National Grid Reference: 567670, 244420
 Slice: A
 Site Area (Ha): 0.23
 Search Buffer (m): 100

Site Details

Aoc Resins UK Ltd, Building 22, 16, Piperell Way, HAVERHILL, CB9 8PH

Landmark®
 INFORMATION GROUP

Tel: 0844 844 9952
 Fax: 0844 844 9951
 Web: www.envirocheck.co.uk



Envirocheck®

LANDMARK INFORMATION GROUP®

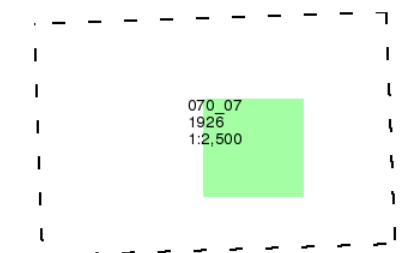
Suffolk

Published 1926

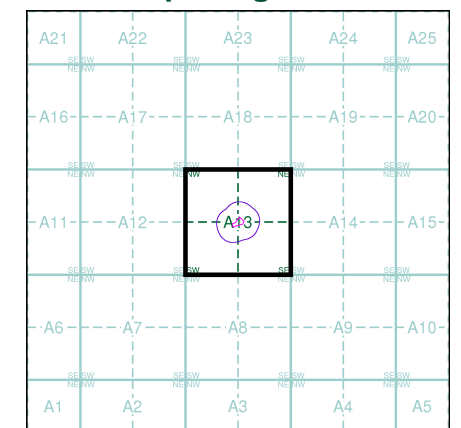
Source map scale - 1:2,500

The historical maps shown were reproduced from maps predominantly held at the scale adopted for England, Wales and Scotland in the 1840's. In 1854 the 1:2,500 scale was adopted for mapping urban areas and by 1896 it covered the whole of what were considered to be the cultivated parts of Great Britain. The published date given below is often some years later than the surveyed date. Before 1938, all OS maps were based on the Cassini Projection, with independent surveys of a single county or group of counties, giving rise to significant inaccuracies in outlying areas.

Map Name(s) and Date(s)



Historical Map - Segment A13



Order Details

Order Number: 381103980_1_1
 Customer Ref: FJ_412350
 National Grid Reference: 567670, 244420
 Slice: A
 Site Area (Ha): 0.23
 Search Buffer (m): 100

Site Details

Aoc Resins UK Ltd, Building 22, 16, Piperell Way, HAVERHILL, CB9 8PH

Landmark
 INFORMATION GROUP

Tel: 0844 844 9952
 Fax: 0844 844 9951
 Web: www.envirocheck.co.uk

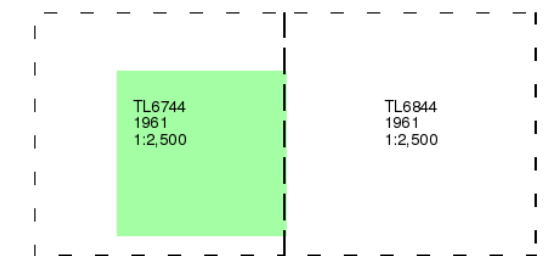
Ordnance Survey Plan

Published 1961

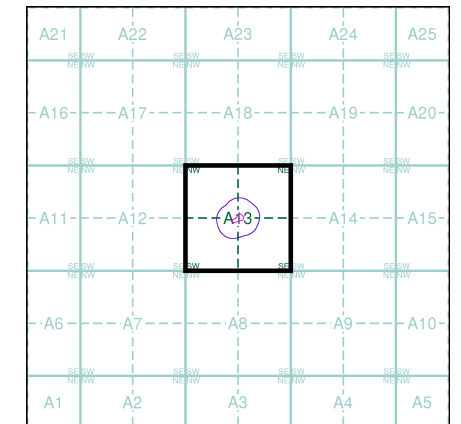
Source map scale - 1:2,500

The historical maps shown were reproduced from maps predominantly held at the scale adopted for England, Wales and Scotland in the 1840's. In 1854 the 1:2,500 scale was adopted for mapping urban areas and by 1896 it covered the whole of what were considered to be the cultivated parts of Great Britain. The published date given below is often some years later than the surveyed date. Before 1938, all OS maps were based on the Cassini Projection, with independent surveys of a single county or group of counties, giving rise to significant inaccuracies in outlying areas.

Map Name(s) and Date(s)



Historical Map - Segment A13

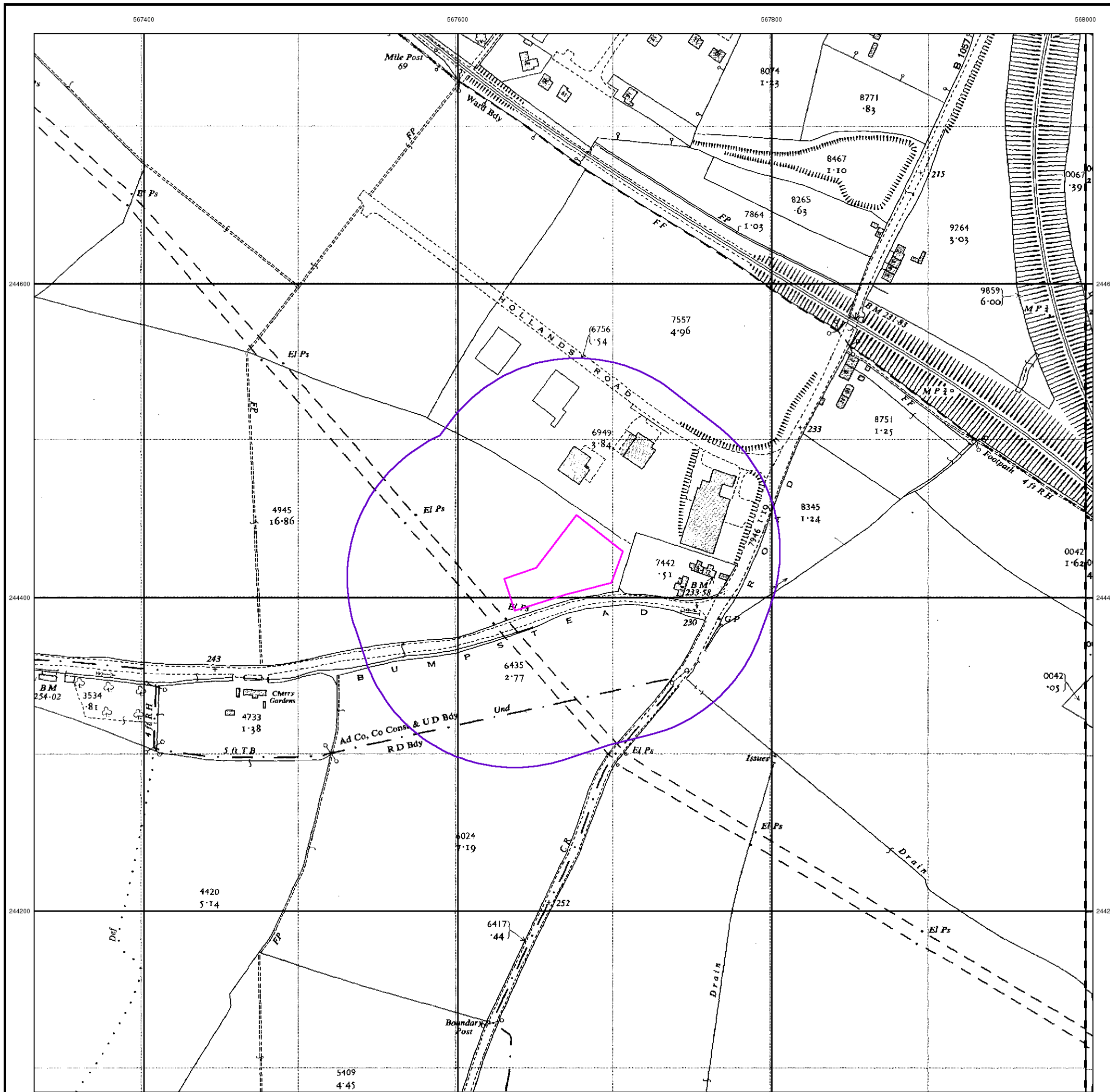


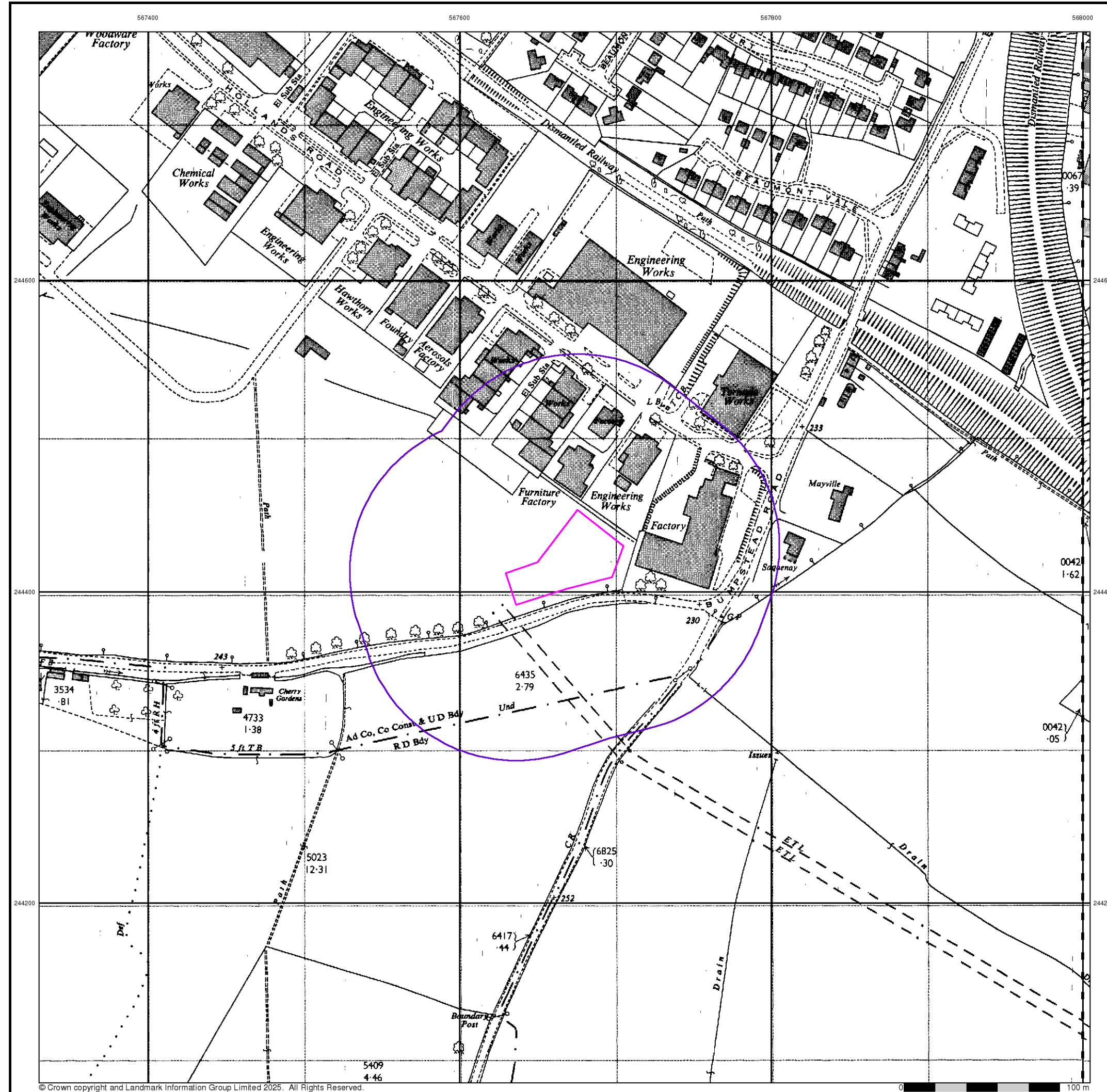
Order Details

Order Number: 381103980_1_1
Customer Ref: FJ_412350
National Grid Reference: 567670, 244420
Slice: A
Site Area (Ha): 0.23
Search Buffer (m): 100

Site Details

Aoc Resins UK Ltd, Building 22, 16, Piperell Way, HAVERHILL, CB9 8PH





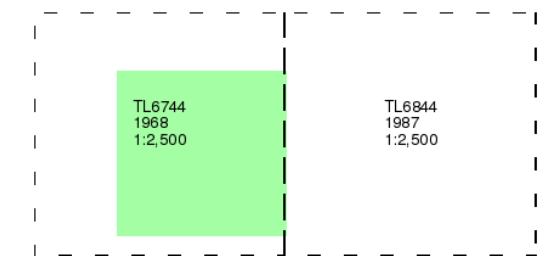
Ordnance Survey Plan

Published 1968 - 1987

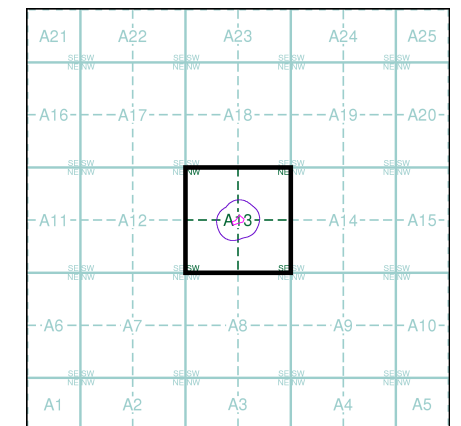
Source map scale - 1:2,500

The historical maps shown were reproduced from maps predominantly held at the scale adopted for England, Wales and Scotland in the 1840's. In 1854 the 1:2,500 scale was adopted for mapping urban areas and by 1896 it covered the whole of what were considered to be the cultivated parts of Great Britain. The published date given below is often some years later than the surveyed date. Before 1938, all OS maps were based on the Cassini Projection, with independent surveys of a single county or group of counties, giving rise to significant inaccuracies in outlying areas.

Map Name(s) and Date(s)



Historical Map - Segment A13

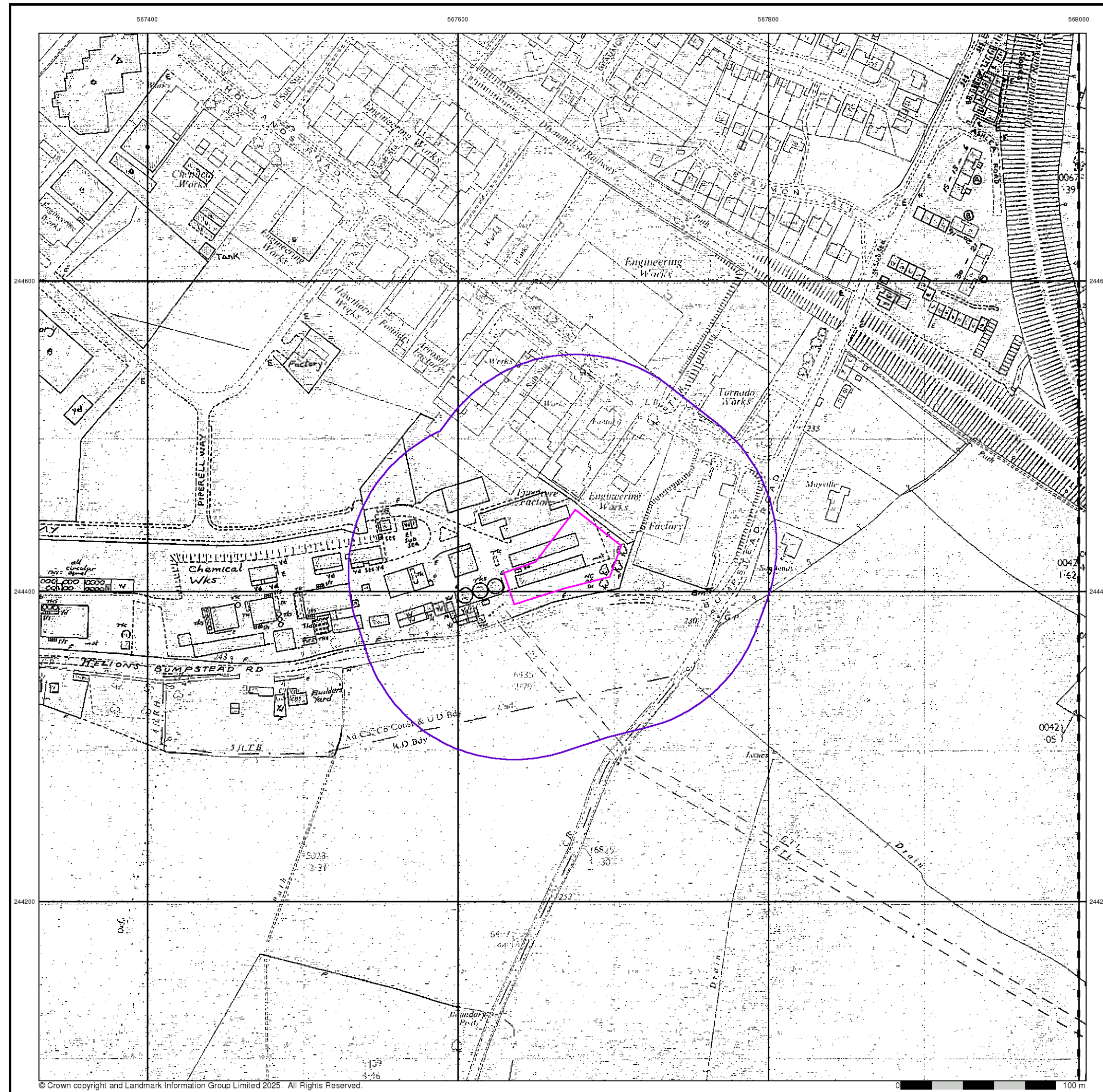


Order Details

Order Number: 381103980_1_1
 Customer Ref: FJ_412350
 National Grid Reference: 567670, 244420
 Slice: A
 Site Area (Ha): 0.23
 Search Buffer (m): 100

Site Details

Aoc Resins UK Ltd, Building 22, 16, Piperell Way, HAVERHILL, CB9 8PH



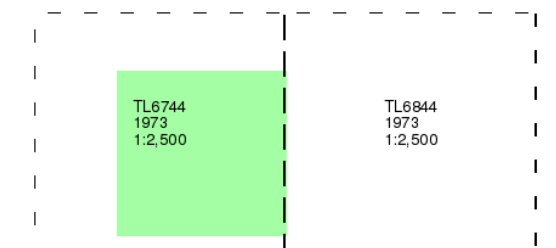
Supply of Unpublished Survey Information

Published 1973

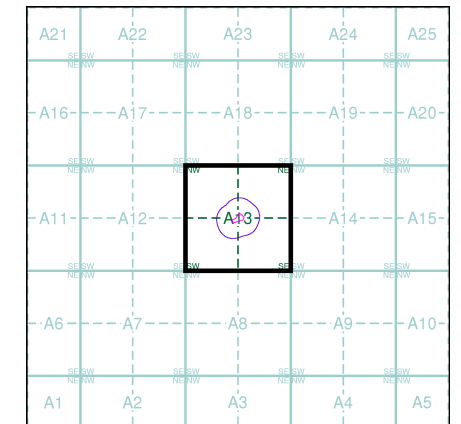
Source map scale - 1:2,500

SUSI maps (Supply of Unpublished Survey Information) were produced between 1972 and 1977, mainly for internal use at Ordnance Survey. These were more of a 'work-in-progress' plan as they showed updates of individual areas on a map. These maps were unpublished, and they do not represent a single moment in time. They were produced at both 1:2,500 and 1:1,250 scales.

Map Name(s) and Date(s)



Historical Map - Segment A13

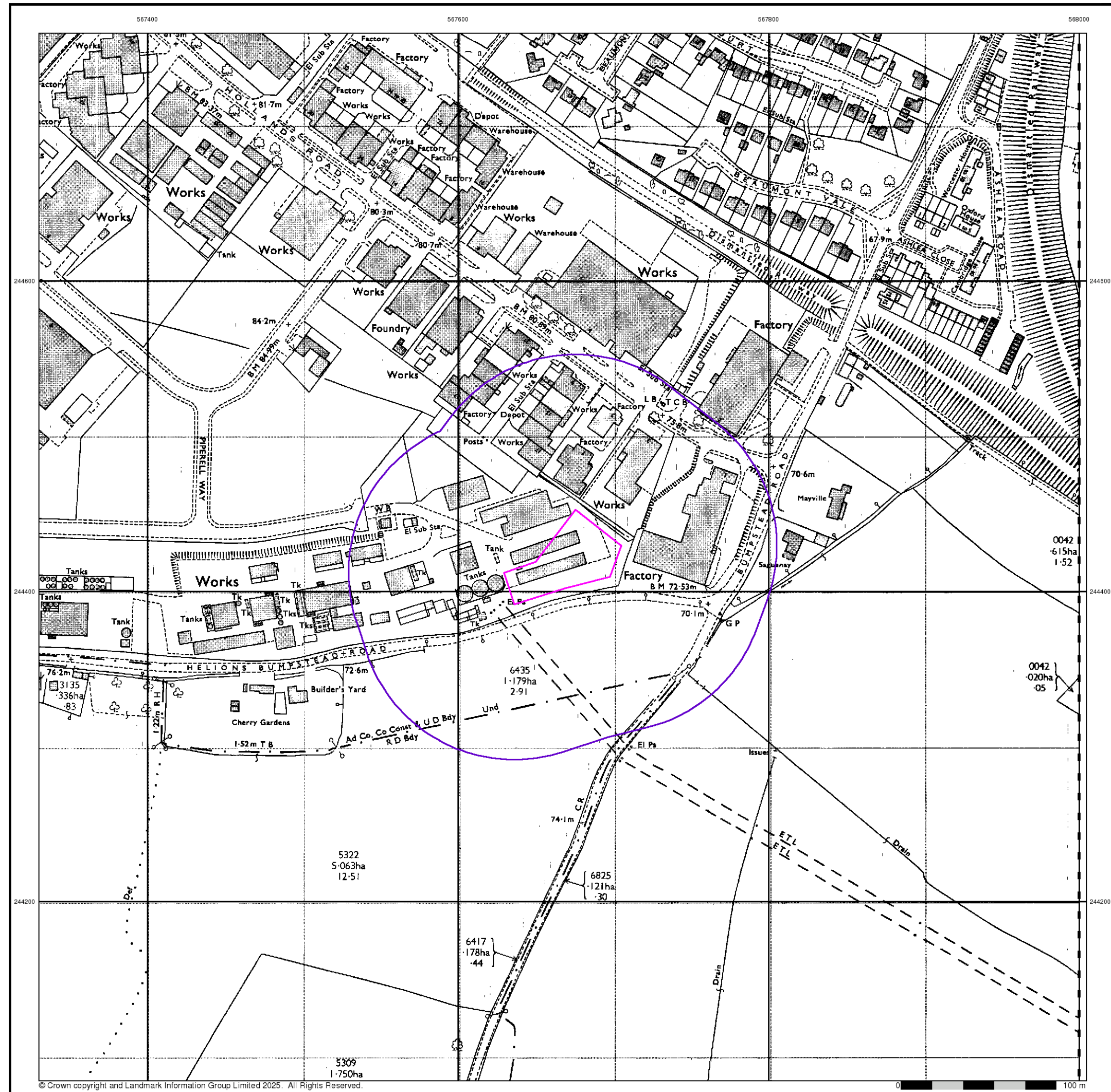


Order Details

Order Number: 381103980_1_1
 Customer Ref: FJ_412350
 National Grid Reference: 567670, 244420
 Slice: A
 Site Area (Ha): 0.23
 Search Buffer (m): 100

Site Details

Aoc Resins UK Ltd, Building 22, 16, Piperell Way, HAVERHILL, CB9 8PH



Envirocheck®

LANDMARK INFORMATION GROUP®


Ordnance Survey Plan

Published 1974

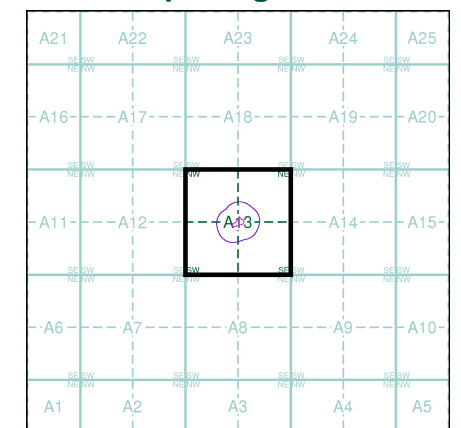
Source map scale - 1:2,500

The historical maps shown were reproduced from maps predominantly held at the scale adopted for England, Wales and Scotland in the 1840's. In 1854 the 1:2,500 scale was adopted for mapping urban areas and by 1896 it covered the whole of what were considered to be the cultivated parts of Great Britain. The published date given below is often some years later than the surveyed date. Before 1938, all OS maps were based on the Cassini Projection, with independent surveys of a single county or group of counties, giving rise to significant inaccuracies in outlying areas.

Map Name(s) and Date(s)



Historical Map - Segment A13



Order Details

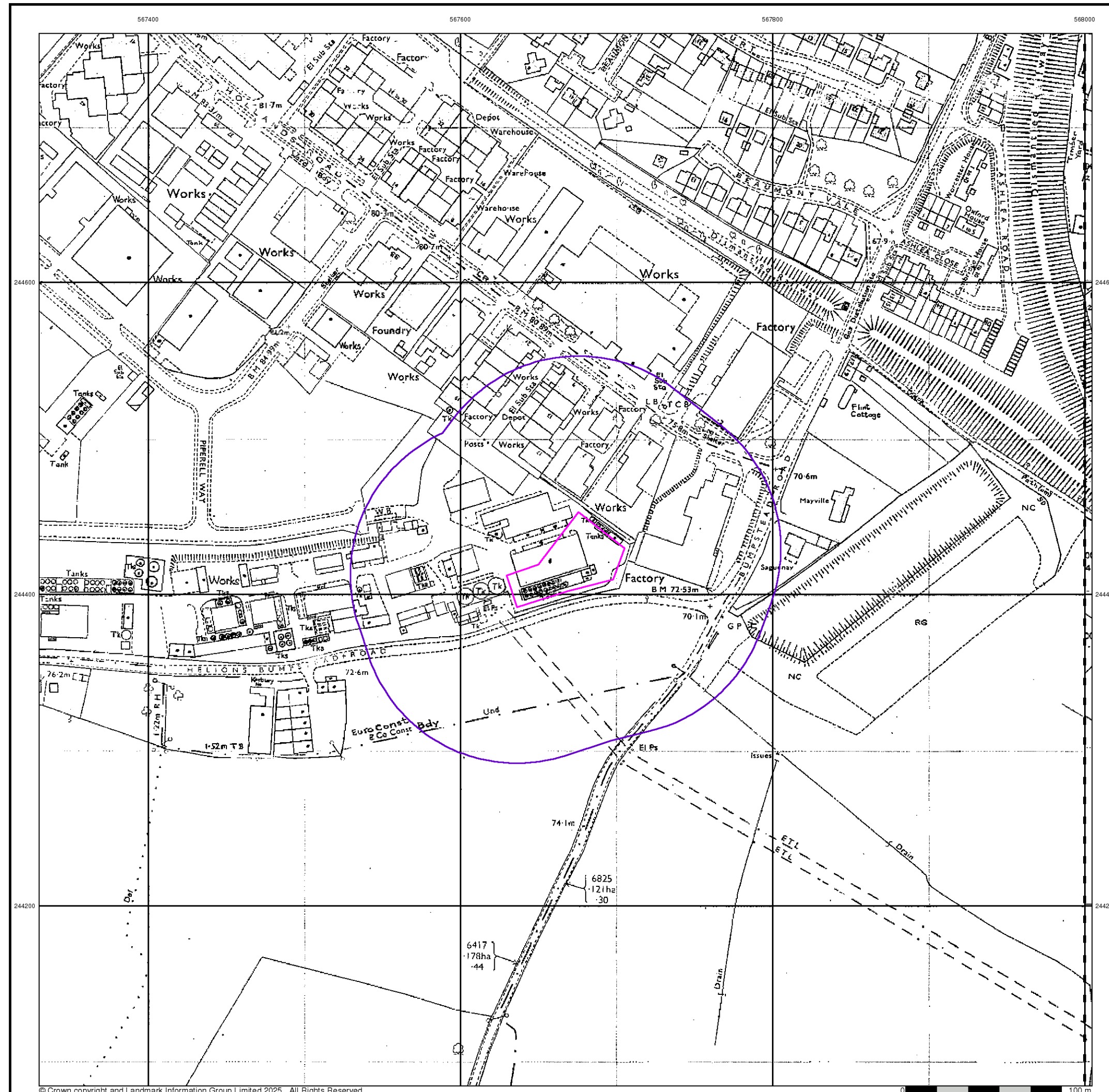
Order Number: 381103980_1_1
 Customer Ref: FJ_412350
 National Grid Reference: 567670, 244420
 Slice: A
 Site Area (Ha): 0.23
 Search Buffer (m): 100

Site Details

Aoc Resins UK Ltd, Building 22, 16, Piperell Way, HAVERHILL, CB9 8PH

Landmark
 INFORMATION GROUP

Tel: 0844 844 9952
 Fax: 0844 844 9951
 Web: www.envirocheck.co.uk

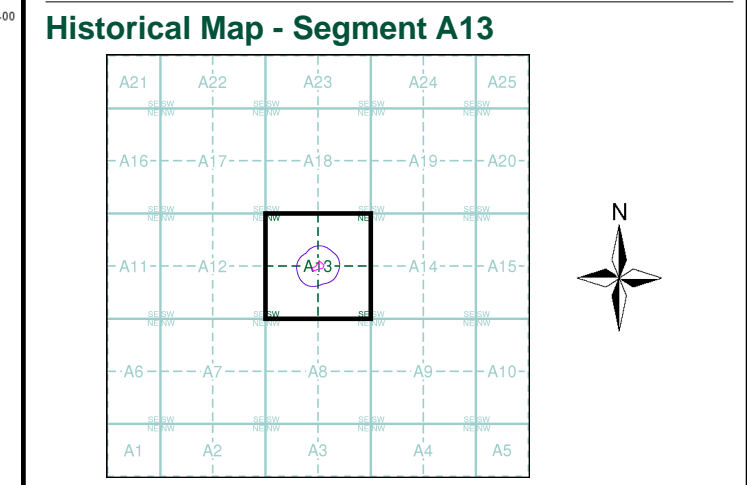



Envirocheck[®]

● LANDMARK INFORMATION GROUP[®]

Additional SIMs
Published 1978 - 1986
Source map scale - 1:2,500

The SIM cards (Ordnance Survey's 'Survey of Information on Microfilm') are further, minor editions of mapping which were produced and published in between the main editions as an area was updated. They date from 1947 to 1994, and contain detailed information on buildings, roads and land-use. These maps were produced at both 1:2,500 and 1:1,250 scales.



Order Details

Order Number: 381103980_1_1
 Customer Ref: FJ_412350
 National Grid Reference: 567670, 244420
 Slice: A
 Site Area (Ha): 0.23
 Search Buffer (m): 100

Site Details

Aoc Resins UK Ltd, Building 22, 16, Piperell Way, HAVERHILL, CB9 8PH

Landmark[®]
 ●●● INFORMATION GROUP

Tel: 0844 844 9952
 Fax: 0844 844 9951
 Web: www.envirocheck.co.uk

Ordnance Survey Plan

Published 1988 - 1989

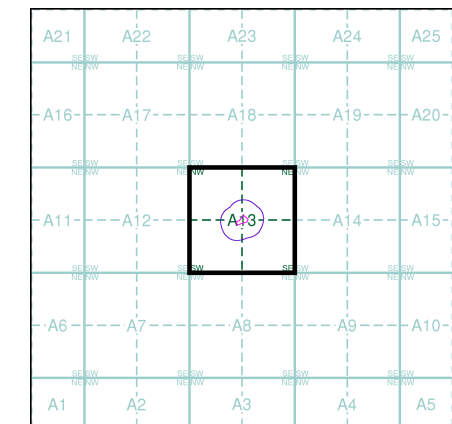
Source map scale - 1:1,250

The historical maps shown were reproduced from maps predominantly held at the scale adopted for England, Wales and Scotland in the 1840's. In 1854 the 1:2,500 scale was adopted for mapping urban areas and by 1896 it covered the whole of what were considered to be the cultivated parts of Great Britain. The published date given below is often some years later than the surveyed date. Before 1938, all OS maps were based on the Cassini Projection, with independent surveys of a single county or group of counties, giving rise to significant inaccuracies in outlying areas.

Map Name(s) and Date(s)

TL6744NW 1989 1:1,250	TL6744NE 1988 1:1,250	TL6844NW 1989 1:1,250
TL6744SW 1988 1:1,250	TL6744SE 1988 1:1,250	

Historical Map - Segment A13

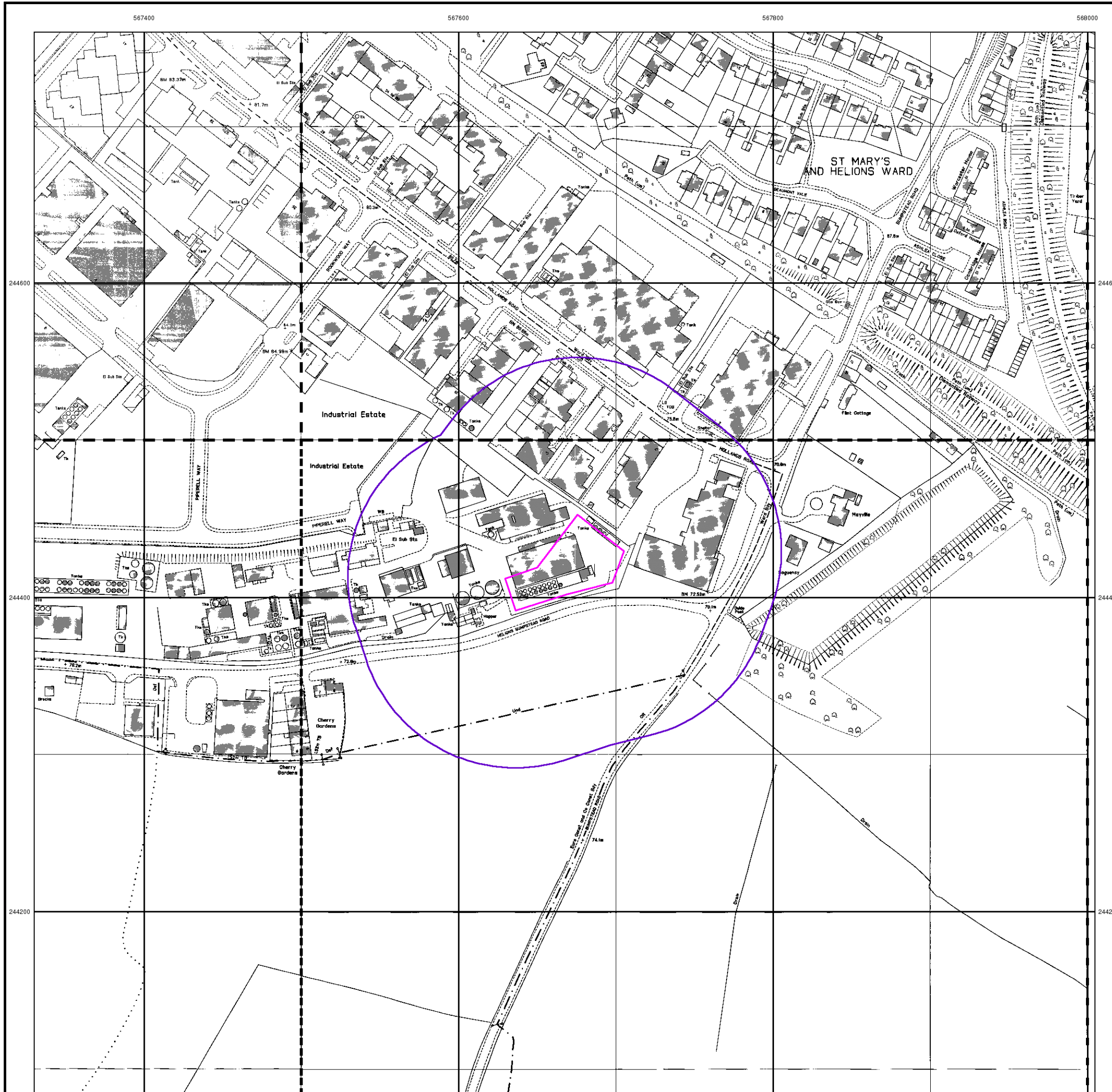


Order Details

Order Number: 381103980_1_1
 Customer Ref: FJ_412350
 National Grid Reference: 567670, 244420
 Slice: A
 Site Area (Ha): 0.23
 Search Buffer (m): 100

Site Details

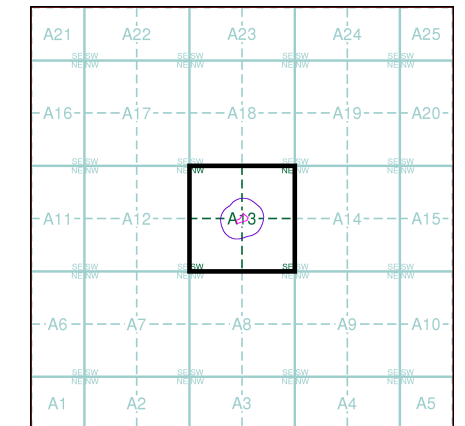
Aoc Resins UK Ltd, Building 22, 16, Piperell Way, HAVERHILL, CB9 8PH



Appendix C – Envirocheck Report

- General**
- Specified Site
 - Specified Buffer(s)
 - Bearing Reference Point
 - Map ID
 - Several of Type at Location
 - Pylon
 - Overhead Transmission Line
- Agency and Hydrological**
- Contaminated Land Register Entry or Notice (Location)
 - Contaminated Land Register Entry or Notice
 - Discharge Consent
 - Enforcement or Prohibition Notice
 - Integrated Pollution Control
 - Integrated Pollution Prevention Control
 - Local Authority Integrated Pollution Prevention and Control
 - Local Authority Pollution Prevention and Control Enforcement
 - Pollution Incident to Controlled Waters
 - Historical Prosecutions
 - Prosecutions
 - Registered Radioactive Substance
 - River Network or Water Feature
 - Substantiated Pollution Incident Register
 - Water Abstraction
 - Water Industry Act Referral
- Waste**
- BGS Recorded Landfill Site (Location)
 - BGS Recorded Landfill Site
 - EA Historic Landfill (Buffered Point)
 - EA Historic Landfill (Polygon)
 - Integrated Pollution Control Registered Waste Site
 - Licensed Waste Management Facility (Landfill Boundary)
 - Licensed Waste Management Facility (Location)
 - Local Authority Recorded Landfill Site (Location)
 - Local Authority Recorded Landfill Site
 - Potentially Infilled Land (Non-water)
 - Potentially Infilled Land (Non-water)
 - Potentially Infilled Land (Non-water)
 - Potentially Infilled Land (Water)
 - Potentially Infilled Land (Water)
 - Potentially Infilled Land (Water)
 - Registered Landfill Site
 - Registered Landfill Site (Location)
 - Registered Landfill Site (Point Buffered to 100m)
 - Registered Landfill Site (Point Buffered to 250m)
 - Registered Waste Transfer Site (Location)
 - Registered Waste Transfer Site
 - Registered Waste Treatment or Disposal Site (Location)
 - Registered Waste Treatment or Disposal Site
- Hazardous Substances**
- COMAH Site
 - Explosive Site
 - NIHHS Site
 - Planning Hazardous Substance Consent
 - Planning Hazardous Substance Enforcement
- Geological**
- BGS Recorded Mineral Site

Site Sensitivity Map - Segment A13

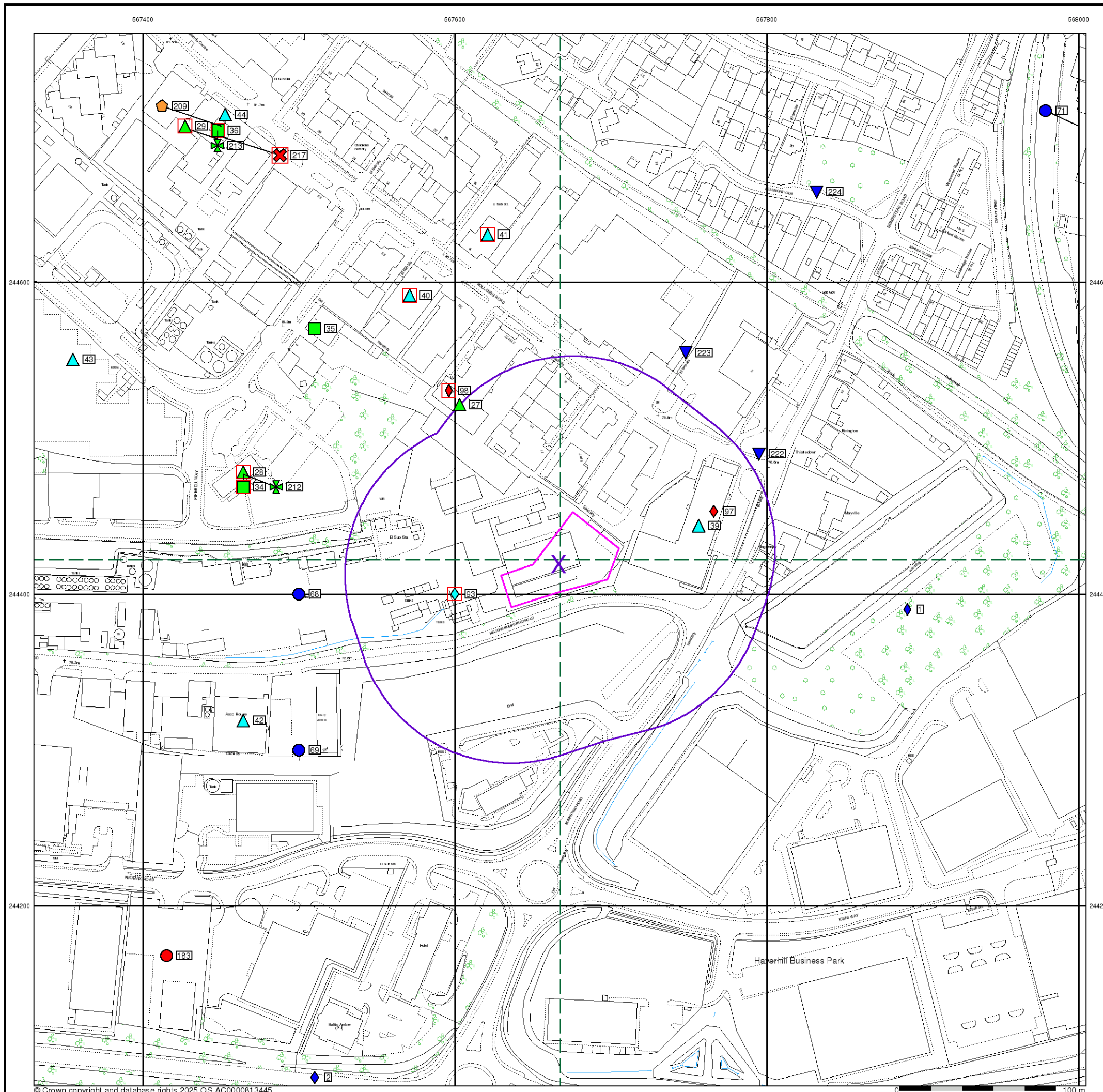


Order Details

Order Number: 381103980_1_1
 Customer Ref: FJ_412350
 National Grid Reference: 567670, 244420
 Slice: A
 Site Area (Ha): 0.23
 Plot Buffer (m): 100

Site Details

Aoc Resins UK Ltd, Building 22, 16, Piperell Way, HAVERHILL, CB9 8PH



Envirocheck[®] Report:

Datasheet

Order Details:

Order Number:

381103980_1_1

Customer Reference:

FJ_412350

National Grid Reference:

567670, 244420

Slice:

A

Site Area (Ha):

0.23

Search Buffer (m):

1000

Site Details:

Aoc Resins UK Ltd, Building 22

16

Piperell Way

HAVERHILL

CB9 8PH

Client Details:

Mr D Jones

OHES Ltd

Unit 3 Forest Court

Oaklands Park

Wokingham

Berkshire

RG41 2FD

Report Section	Page Number
Summary	-
Agency & Hydrological	1
Waste	75
Hazardous Substances	82
Geological	85
Industrial Land Use	88
Sensitive Land Use	142
Data Currency	143
Data Suppliers	149
Useful Contacts	150

Introduction

The Environment Act 1995 has made site sensitivity a key issue, as the legislation pays as much attention to the pathways by which contamination could spread, and to the vulnerable targets of contamination, as it does the potential sources of contamination. For this reason, Landmark's Site Sensitivity maps and Datasheet(s) place great emphasis on statutory data provided by the Environment Agency/Natural Resources Wales and the Scottish Environment Protection Agency; it also incorporates data from Natural England (and the Scottish and Welsh equivalents) and Local Authorities; and highlights hydrogeological features required by environmental and geotechnical consultants. It does not include any information concerning past uses of land. The datasheet is produced by querying the Landmark database to a distance defined by the client from a site boundary provided by the client. In this datasheet the National Grid References (NGRs) are rounded to the nearest 10m in accordance with Landmark's agreements with a number of Data Suppliers.

Copyright Notice

© Landmark Information Group Limited 2025. The Copyright on the information and data and its format as contained in this Envirocheck® Report ("Report") is the property of Landmark Information Group Limited ("Landmark") and several other Data Providers, including (but not limited to) Ordnance Survey, British Geological Survey, the Environment Agency/Natural Resources Wales and Natural England, and must not be reproduced in whole or in part by photocopying or any other method. The Report is supplied under Landmark's Terms and Conditions accepted by the Customer. A copy of Landmark's Terms and Conditions can be found with the Index Map for this report. Additional copies of the Report may be obtained from Landmark, subject to Landmark's charges in force from time to time. The Copyright, design rights and any other intellectual rights shall remain the exclusive property of Landmark and /or other Data providers, whose Copyright material has been included in this Report. © Environment Agency & United Kingdom Research and Innovation 2025. © Natural Resources Wales & United Kingdom Research and Innovation 2025.

Natural England Copyright Notice

Site of Special Scientific Interest, National Nature Reserve, Ramsar, Special Protection Area, Special Conservation Area, Marine Nature Reserve data (derived from Ordnance Survey 1:10000 raster) is provided by, and used with the permission of, Natural England who retain the copyright and Intellectual Property Rights for the data.

Scottish Natural Heritage Copyright

Contains SNH information licensed under the Open Government Licence v3.0.

Ove Arup Copyright Notice

The Mining Instability data was obtained on licence from Ove Arup & Partners Limited (for further information, contact mining.review@arup.com). No reproduction or further use of such Data is to be made without the prior written consent of Ove Arup & Partners Limited. The supplied Mining Instability data is derived from publicly available records and other third party sources and neither Ove Arup & Partners nor Landmark warrant the accuracy or completeness of such information or data.

Stantec Copyright Notice

The cavity data presented has been extracted from the PBA (now Stantec UK Ltd) enhanced version of the original DEFRA national cavity databases. Stantec UK Ltd retain the copyright & intellectual property rights in the data. Whilst all reasonable efforts are made to check that the information contained in the cavity databases is accurate we do not warrant that the data is complete or error free. The information is based upon our own researches and those collated from a number of external sources and is continually being augmented and updated by Stantec UK Ltd. In no event shall Stantec UK Ltd or Landmark be liable for any loss or damage including, without limitation, indirect or consequential loss or damage arising from the use of this data.

Radon Potential dataset Copyright Notice

Information supplied from a joint dataset compiled by The British Geological Survey and Public Health England. The probability result is only valid for properties above ground. All basement and cellar areas are considered to be at additional risk from high radon levels. If an underground room such as a cellar or basement makes up part of the living or working accommodation, the property should be tested regardless of Radon Affected Area status.

Natural Resources Wales Copyright Notice

Contains Natural Resources Wales information © Natural Resources Wales and Database Right. All rights Reserved. Contains Ordnance Survey Data. Ordnance Survey Licence number 100019741. Crown Copyright and Database Right. Contains Natural Resources Wales information © Natural Resources Wales and Database Right. All rights Reserved. Some features of this information are based on digital spatial data licensed from the Centre for Ecology & Hydrology © NERC (CEH). Defra, Met Office and DARD Rivers Agency © Crown copyright. © Cranfield University. © James Hutton Institute. Contains OS data © Crown copyright and database right 2025. Land & Property Services © Crown copyright and database right.

Report Version v53.0

Data Type	Page Number	On Site	0 to 250m	251 to 500m	501 to 1000m (*up to 2000m)
Agency & Hydrological					
BGS Groundwater Flooding Susceptibility	pg 1	Yes	Yes	Yes	n/a
Contaminated Land Register Entries and Notices					
Discharge Consents	pg 2		1	8	74
Prosecutions					
Enforcement and Prohibition Notices					
Integrated Pollution Controls	pg 22		5	18	20
Integrated Pollution Prevention And Control	pg 29		3	8	7
Local Authority Integrated Pollution Prevention And Control					
Local Authority Pollution Prevention and Controls	pg 36		11	14	21
Local Authority Pollution Prevention and Control Enforcements					
Nearest Surface Water Feature	pg 43		Yes		
Pollution Incidents to Controlled Waters	pg 43		2	4	32
Historical Prosecutions					
Registered Radioactive Substances	pg 49				1
Substantiated Pollution Incident Register	pg 49				4
Water Abstractions	pg 50		9		48 (*2)
Water Industry Act Referrals	pg 64		3		2
Groundwater Vulnerability Map	pg 65	Yes	n/a	n/a	n/a
Groundwater Vulnerability - Soluble Rock Risk	pg 65	1	n/a	n/a	n/a
Groundwater Vulnerability - Local Information			n/a	n/a	n/a
Bedrock Aquifer Designations	pg 65	Yes	n/a	n/a	n/a
Superficial Aquifer Designations	pg 65	Yes	n/a	n/a	n/a
Source Protection Zones	pg 66	1			
Extreme Flooding from Rivers or Sea without Defences				n/a	n/a
Flooding from Rivers or Sea without Defences				n/a	n/a
Areas Benefiting from Flood Defences				n/a	n/a
Flood Water Storage Areas				n/a	n/a
Flood Defences				n/a	n/a
OS Water Network Lines	pg 66		7	24	43
Water Framework Directive - Catchment	pg 74	Yes			Yes
Water Framework Directive - Groundwater	pg 74	Yes			
Water Framework Directive - Surface Waters					

Data Type	Page Number	On Site	0 to 250m	251 to 500m	501 to 1000m (*up to 2000m)
Waste					
BGS Recorded Landfill Sites	pg 75				2
Historical Landfill Sites	pg 75			1	4
Integrated Pollution Control Registered Waste Sites					
Licensed Waste Management Facilities (Landfill Boundaries)					
Licensed Waste Management Facilities (Locations)	pg 76			4	1
Local Authority Landfill Coverage	pg 77	2	n/a	n/a	n/a
Local Authority Recorded Landfill Sites	pg 77			1	4
Potentially Infilled Land (Non-Water)	pg 78		3	1	3
Potentially Infilled Land (Water)	pg 79			2	4
Registered Landfill Sites					
Registered Waste Transfer Sites	pg 79			1	3
Registered Waste Treatment or Disposal Sites	pg 80			2	1
Hazardous Substances					
Control of Major Accident Hazards Sites (COMAH)	pg 82		1	2	2
Explosive Sites					
Notification of Installations Handling Hazardous Substances (NIHHS)	pg 82				1
Planning Hazardous Substance Consents	pg 82			6	5
Planning Hazardous Substance Enforcements					

Data Type	Page Number	On Site	0 to 250m	251 to 500m	501 to 1000m (*up to 2000m)
Geological					
BGS 1:625,000 Solid Geology	pg 85	Yes	n/a	n/a	n/a
BGS Estimated Soil Chemistry	pg 85	Yes	Yes	Yes	Yes
BGS Recorded Mineral Sites	pg 85		2	3	2
BGS Urban Soil Chemistry					
BGS Urban Soil Chemistry Averages					
CBSCB Compensation District			n/a	n/a	n/a
Coal Mining Affected Areas			n/a	n/a	n/a
Mining Instability			n/a	n/a	n/a
Man-Made Mining Cavities					
Natural Cavities					
Non Coal Mining Areas of Great Britain	pg 86	Yes		n/a	n/a
Potential for Collapsible Ground Stability Hazards	pg 87	Yes		n/a	n/a
Potential for Compressible Ground Stability Hazards				n/a	n/a
Potential for Ground Dissolution Stability Hazards	pg 87	Yes		n/a	n/a
Potential for Landslide Ground Stability Hazards	pg 87	Yes	Yes	n/a	n/a
Potential for Running Sand Ground Stability Hazards	pg 87	Yes		n/a	n/a
Potential for Shrinking or Swelling Clay Ground Stability Hazards	pg 87		Yes	n/a	n/a
Radon Potential - Radon Affected Areas			n/a	n/a	n/a
Radon Potential - Radon Protection Measures			n/a	n/a	n/a
Industrial Land Use					
Contemporary Trade Directory Entries	pg 88		42	69	185
Fuel Station Entries	pg 113				4
Points of Interest - Commercial Services	pg 113		7	11	56
Points of Interest - Education and Health					
Points of Interest - Manufacturing and Production	pg 120	2	39	53	135
Points of Interest - Public Infrastructure	pg 139				20
Points of Interest - Recreational and Environmental	pg 140				10
Underground Electrical Cables					

Data Type	Page Number	On Site	0 to 250m	251 to 500m	501 to 1000m (*up to 2000m)
Sensitive Land Use					
Ancient Woodland	pg 142				1
Areas of Adopted Green Belt					
Areas of Unadopted Green Belt					
Areas of Outstanding Natural Beauty					
Environmentally Sensitive Areas					
Forest Parks					
Local Nature Reserves	pg 142		1		
Marine Nature Reserves					
National Nature Reserves					
National Parks					
Nitrate Sensitive Areas					
Nitrate Vulnerable Zones	pg 142	2			
Ramsar Sites					
Sites of Special Scientific Interest					
Special Areas of Conservation					
Special Protection Areas					
World Heritage Sites					

Map ID	Details	Quadrant Reference (Compass Direction)	Estimated Distance From Site	Contact	NGR
	BGS Groundwater Flooding Susceptibility Flooding Type: Limited Potential for Groundwater Flooding to Occur	A13SW (S)	0	1	567667 244400
	BGS Groundwater Flooding Susceptibility Flooding Type: Limited Potential for Groundwater Flooding to Occur	A13SW (E)	0	1	567667 244419
	BGS Groundwater Flooding Susceptibility Flooding Type: Potential for Groundwater Flooding of Property Situated Below Ground Level	A13NE (E)	196	1	567900 244450
	BGS Groundwater Flooding Susceptibility Flooding Type: Limited Potential for Groundwater Flooding to Occur	A13NE (E)	208	1	567900 244500
	BGS Groundwater Flooding Susceptibility Flooding Type: Potential for Groundwater Flooding of Property Situated Below Ground Level	A13NE (NE)	224	1	567850 244600
	BGS Groundwater Flooding Susceptibility Flooding Type: Potential for Groundwater Flooding of Property Situated Below Ground Level	A13NE (NE)	230	1	567900 244550
	BGS Groundwater Flooding Susceptibility Flooding Type: Limited Potential for Groundwater Flooding to Occur	A13NE (E)	246	1	567950 244450
	BGS Groundwater Flooding Susceptibility Flooding Type: Potential for Groundwater Flooding of Property Situated Below Ground Level	A13NE (E)	255	1	567950 244500
	BGS Groundwater Flooding Susceptibility Flooding Type: Limited Potential for Groundwater Flooding to Occur	A13NE (N)	259	1	567750 244700
	BGS Groundwater Flooding Susceptibility Flooding Type: Potential for Groundwater Flooding of Property Situated Below Ground Level	A13NE (NE)	260	1	567900 244600
	BGS Groundwater Flooding Susceptibility Flooding Type: Limited Potential for Groundwater Flooding to Occur	A13NE (NE)	273	1	567950 244550
	BGS Groundwater Flooding Susceptibility Flooding Type: Potential for Groundwater Flooding of Property Situated Below Ground Level	A13NE (NE)	277	1	567800 244700
	BGS Groundwater Flooding Susceptibility Flooding Type: Limited Potential for Groundwater Flooding to Occur	A13NW (N)	298	1	567667 244750
	BGS Groundwater Flooding Susceptibility Flooding Type: Limited Potential for Groundwater Flooding to Occur	A13NE (E)	304	1	568000 244500
	BGS Groundwater Flooding Susceptibility Flooding Type: Potential for Groundwater Flooding of Property Situated Below Ground Level	A13NE (N)	307	1	567750 244750
	BGS Groundwater Flooding Susceptibility Flooding Type: Potential for Groundwater Flooding of Property Situated Below Ground Level	A13NE (E)	319	1	568000 244550
	BGS Groundwater Flooding Susceptibility Flooding Type: Potential for Groundwater Flooding of Property Situated Below Ground Level	A13NE (NE)	330	1	567950 244650
	BGS Groundwater Flooding Susceptibility Flooding Type: Potential for Groundwater Flooding of Property Situated Below Ground Level	A13NE (NE)	341	1	568000 244600
	BGS Groundwater Flooding Susceptibility Flooding Type: Potential for Groundwater Flooding of Property Situated Below Ground Level	A18SE (N)	349	1	567700 244800
	BGS Groundwater Flooding Susceptibility Flooding Type: Limited Potential for Groundwater Flooding to Occur	A13NE (NE)	365	1	567950 244700
	BGS Groundwater Flooding Susceptibility Flooding Type: Potential for Groundwater Flooding to Occur at Surface	A13NE (NE)	369	1	568000 244650
	BGS Groundwater Flooding Susceptibility Flooding Type: Potential for Groundwater Flooding to Occur at Surface	A13NE (NE)	373	1	567900 244750

Map ID	Details	Quadrant Reference (Compass Direction)	Estimated Distance From Site	Contact	NGR
	BGS Groundwater Flooding Susceptibility Flooding Type: Potential for Groundwater Flooding of Property Situated Below Ground Level	A18SW (N)	398	1	567667 244850
	BGS Groundwater Flooding Susceptibility Flooding Type: Limited Potential for Groundwater Flooding to Occur	A18SW (N)	399	1	567650 244850
	BGS Groundwater Flooding Susceptibility Flooding Type: Potential for Groundwater Flooding of Property Situated Below Ground Level	A13NE (NE)	404	1	567950 244750
	BGS Groundwater Flooding Susceptibility Flooding Type: Potential for Groundwater Flooding of Property Situated Below Ground Level	A14NW (E)	413	1	568100 244550
	BGS Groundwater Flooding Susceptibility Flooding Type: Potential for Groundwater Flooding of Property Situated Below Ground Level	A18SE (NE)	443	1	567950 244800
	BGS Groundwater Flooding Susceptibility Flooding Type: Potential for Groundwater Flooding of Property Situated Below Ground Level	A18SW (N)	449	1	567650 244900
	BGS Groundwater Flooding Susceptibility Flooding Type: Potential for Groundwater Flooding of Property Situated Below Ground Level	A14NW (E)	451	1	568150 244500
	BGS Groundwater Flooding Susceptibility Flooding Type: Potential for Groundwater Flooding of Property Situated Below Ground Level	A18SE (NE)	483	1	567950 244850
1	Discharge Consents Operator: St. Edmundsbury D.C. Property Type: Not Supplied Location: Two Factories At Hamlet Green, Haverhill, Suffolk Authority: Environment Agency, Anglian Region Catchment Area: Not Supplied Reference: Pr2nfe14570 Permit Version: 1 Effective Date: 8th January 1972 Issued Date: 8th January 1972 Revocation Date: 25th March 1992 Discharge Type: Discharge Of Other Matter-Surface Water Discharge: Freshwater Stream/River Environment: Receiving Water: Stour Brook Status: Pre National Rivers Authority Legislation where issue date < 01/09/1989 Positional Accuracy: Located by supplier to within 10m	A13SE (E)	189	2	567890 244390
2	Discharge Consents Operator: Edwin Brian Taylor Property Type: WWTW (NOT WATER CO) (NOT STP AT A PRIVATE PREMISES) Location: Copse Hall, Haverhill, Suffolk, Cb9 7bj Authority: Environment Agency, Anglian Region Catchment Area: Not Given Reference: Prenf11373 Permit Version: 1 Effective Date: 7th August 1998 Issued Date: 7th August 1998 Revocation Date: Not Supplied Discharge Type: Sewage Discharges - Final/Treated Effluent - Not Water Company Discharge: Freshwater Stream/River Environment: Receiving Water: Tributary Stour Brook Status: Post National Rivers Authority Legislation where issue date > 31/08/1989 Positional Accuracy: Located by supplier to within 100m	A13SW (SW)	327	2	567510 244090
3	Discharge Consents Operator: Labspace Ltd Property Type: MINERAL/GRAVEL EXTRACTION/QUARRYING Location: Gravel Workings At Ulting, Maldon, Essex Authority: Environment Agency, Anglian Region Catchment Area: Not Given Reference: Pr2nfe02671 Permit Version: 1 Effective Date: 6th April 1971 Issued Date: 6th April 1971 Revocation Date: 23rd November 2004 Discharge Type: Discharge Of Other Matter-Surface Water Discharge: Freshwater Stream/River Environment: Receiving Water: Trib River Stour Status: Pre National Rivers Authority Legislation where issue date < 01/09/1989 Positional Accuracy: Located by supplier to within 100m	A12SE (W)	413	2	567220 244360

Map ID	Details	Quadrant Reference (Compass Direction)	Estimated Distance From Site	Contact	NGR
3	<p>Discharge Consents</p> <p>Operator: Hall Aggregates (Eastern Counties) Ltd Property Type: MINERAL/GRAVEL EXTRACTION/QUARRYING Location: Gravel Workings At Ulting, Maldon, Essex Authority: Environment Agency, Anglian Region Catchment Area: Not Supplied Reference: Pr2nfe02571 Permit Version: 1 Effective Date: 18th March 1971 Issued Date: 18th March 1971 Revocation Date: 5th March 1992 Discharge Type: Miscellaneous Discharges - Mine / Groundwater As Raised Discharge: Freshwater Stream/River Environment: Receiving Water: River Chelmer Status: Pre National Rivers Authority Legislation where issue date < 01/09/1989 Positional Accuracy: Located by supplier to within 10m</p>	A12SE (W)	413	2	567220 244360
4	<p>Discharge Consents</p> <p>Operator: Wassall Plc Property Type: Not Supplied Location: Ind Devlp Hamlet Green, Haverhill, Suffolk Authority: Environment Agency, Anglian Region Catchment Area: Not Given Reference: Pr2nfe02271 Permit Version: 1 Effective Date: 18th March 1971 Issued Date: 18th March 1971 Revocation Date: 19th June 1996 Discharge Type: Discharge Of Other Matter-Surface Water Discharge: Freshwater Stream/River Environment: Receiving Water: River Stour Status: Pre National Rivers Authority Legislation where issue date < 01/09/1989 Positional Accuracy: Located by supplier to within 100m</p>	A18SE (NE)	414	2	567900 244800
5	<p>Discharge Consents</p> <p>Operator: The Residents Property Type: Not Supplied Location: Rookwood Way, Haverhill, Suffolk Authority: Environment Agency, Anglian Region Catchment Area: Not Supplied Reference: Pr2nfe08065 Permit Version: 1 Effective Date: 14th June 1965 Issued Date: 14th June 1965 Revocation Date: 25th February 1993 Discharge Type: Discharge Of Other Matter-Surface Water Discharge: Freshwater Stream/River Environment: Receiving Water: Unknown Trib. Stour Brook Status: Pre National Rivers Authority Legislation where issue date < 01/09/1989 Positional Accuracy: Located by supplier to within 100m</p>	A12NE (W)	439	2	567200 244500
6	<p>Discharge Consents</p> <p>Operator: Workspace Office Solutions Limited Property Type: Undefined Or Other Location: Junction Of A. 604 And Manor Road, Haverhill, Suffolk Authority: Environment Agency, Anglian Region Catchment Area: Not Given Reference: Pr2nf116 Permit Version: 1 Effective Date: 7th October 1985 Issued Date: 7th October 1985 Revocation Date: Not Supplied Discharge Type: Discharge Of Other Matter-Surface Water Discharge: Freshwater Stream/River Environment: Receiving Water: Stour Brook Status: Pre National Rivers Authority Legislation where issue date < 01/09/1989 Positional Accuracy: Located by supplier to within 100m</p>	A18SE (N)	465	2	567800 244900

Map ID	Details	Quadrant Reference (Compass Direction)	Estimated Distance From Site	Contact	NGR
6	<p>Discharge Consents</p> <p>Operator: Suffolk County Council Property Type: Undefined Or Other Location: Junction Of A. 604 And Manor Road, Haverhill, Suffolk Authority: Environment Agency, Anglian Region Catchment Area: Not Supplied Reference: Pr2nfe04279 Permit Version: 1 Effective Date: 26th October 1979 Issued Date: 26th October 1979 Revocation Date: 13th February 1992 Discharge Type: Discharge Of Other Matter-Surface Water Discharge: Not Supplied Environment: Receiving Water: Not Supplied Status: Pre National Rivers Authority Legislation where issue date < 01/09/1989 Positional Accuracy: Located by supplier to within 100m</p>	A18SE (N)	465	2	567800 244900
6	<p>Discharge Consents</p> <p>Operator: St. Edmundsbury D.C. Property Type: Undefined Or Other Location: Junction Of A. 604 And Manor Road, Haverhill, Suffolk Authority: Environment Agency, Anglian Region Catchment Area: Not Supplied Reference: Pr2nfe07859 Permit Version: 1 Effective Date: 20th January 1960 Issued Date: 20th January 1960 Revocation Date: 19th May 1992 Discharge Type: Discharge Of Other Matter-Surface Water Discharge: Freshwater Stream/River Environment: Receiving Water: Stour Brook Status: Pre National Rivers Authority Legislation where issue date < 01/09/1989 Positional Accuracy: Located by supplier to within 100m</p>	A18SE (N)	465	2	567800 244900
7	<p>Discharge Consents</p> <p>Operator: Anglian Water Services Limited Property Type: WWTW/SEWAGE TREATMENT WORKS (WATER COMPANY) Location: Haverhill Wrc, Chalkstone Way, Haverhill, Suffolk, Cb9 7ur Authority: Environment Agency, Anglian Region Catchment Area: Upper River Stour / Stour Brook Reference: Aw2nf342 Permit Version: 3 Effective Date: 15th December 2000 Issued Date: 15th December 2000 Revocation Date: 31st December 2004 Discharge Type: Sewage Discharges - Stw Storm Overflow/Storm Tank - Water Company Discharge: Freshwater Stream/River Environment: Receiving Water: Stour Brook River Stour Nt Status: Modified (Water Resources Act 1991, Schedule 10 as amended by Environment Act 1995) Positional Accuracy: Located by supplier to within 10m</p>	A19SW (NE)	535	2	568070 244820
7	<p>Discharge Consents</p> <p>Operator: Anglian Water Services Limited Property Type: WWTW/SEWAGE TREATMENT WORKS (WATER COMPANY) Location: Haverhill Wrc, Chalkstone Way, Haverhill, Suffolk, Cb9 7ur Authority: Environment Agency, Anglian Region Catchment Area: Upper River Stour / Stour Brook Reference: Aw2nf342 Permit Version: 3 Effective Date: 15th December 2000 Issued Date: 15th December 2000 Revocation Date: 31st December 2004 Discharge Type: Sewage Discharges - Final/Treated Effluent - Water Company Discharge: Freshwater Stream/River Environment: Receiving Water: Stour Brook River Stour Nt Status: Modified (Water Resources Act 1991, Schedule 10 as amended by Environment Act 1995) Positional Accuracy: Located by supplier to within 10m</p>	A19SW (NE)	535	2	568070 244820

Map ID	Details	Quadrant Reference (Compass Direction)	Estimated Distance From Site	Contact	NGR
7	<p>Discharge Consents</p> <p>Operator: Anglian Water Services Limited Property Type: WWTW/SEWAGE TREATMENT WORKS (WATER COMPANY) Location: Haverhill Wrc, Chalkstone Way, Haverhill, Suffolk, Cb9 7ur Authority: Environment Agency, Anglian Region Catchment Area: Upper River Stour / Stour Brook Reference: Aw2nf342 Permit Version: 2 Effective Date: 31st March 2000 Issued Date: 31st March 2000 Revocation Date: 14th December 2000 Discharge Type: Sewage Discharges - Stw Storm Overflow/Storm Tank - Water Company Discharge: Freshwater Stream/River Environment: Receiving Water: Stour Brook River Stour Nt Status: Modified (Water Resources Act 1991, Schedule 10 as amended by Environment Act 1995) Positional Accuracy: Located by supplier to within 10m</p>	A19SW (NE)	535	2	568070 244820
7	<p>Discharge Consents</p> <p>Operator: Anglian Water Services Limited Property Type: WWTW/SEWAGE TREATMENT WORKS (WATER COMPANY) Location: Haverhill Wrc, Chalkstone Way, Haverhill, Suffolk, Cb9 7ur Authority: Environment Agency, Anglian Region Catchment Area: Upper River Stour / Stour Brook Reference: Aw2nf342 Permit Version: 2 Effective Date: 31st March 2000 Issued Date: 31st March 2000 Revocation Date: 14th December 2000 Discharge Type: Sewage Discharges - Final/Treated Effluent - Water Company Discharge: Freshwater Stream/River Environment: Receiving Water: Stour Brook River Stour Nt Status: Modified (Water Resources Act 1991, Schedule 10 as amended by Environment Act 1995) Positional Accuracy: Located by supplier to within 10m</p>	A19SW (NE)	535	2	568070 244820
7	<p>Discharge Consents</p> <p>Operator: Anglian Water Services Limited Property Type: WWTW/SEWAGE TREATMENT WORKS (WATER COMPANY) Location: Haverhill Wrc, Chalkstone Way, Haverhill, Suffolk, Cb9 7ur Authority: Environment Agency, Anglian Region Catchment Area: Upper River Stour / Stour Brook Reference: Aw2nf342 Permit Version: 1 Effective Date: 24th February 1989 Issued Date: 24th February 1989 Revocation Date: 30th March 2000 Discharge Type: Sewage Discharges - Stw Storm Overflow/Storm Tank - Water Company Discharge: Freshwater Stream/River Environment: Receiving Water: Stour Brook River Stour Nt Status: Post National Rivers Authority Legislation where issue date > 31/08/1989 Positional Accuracy: Located by supplier to within 10m</p>	A19SW (NE)	535	2	568070 244820
7	<p>Discharge Consents</p> <p>Operator: Anglian Water Services Limited Property Type: WWTW/SEWAGE TREATMENT WORKS (WATER COMPANY) Location: Haverhill Wrc, Chalkstone Way, Haverhill, Suffolk, Cb9 7ur Authority: Environment Agency, Anglian Region Catchment Area: Upper River Stour / Stour Brook Reference: Aw2nf342 Permit Version: 1 Effective Date: 24th February 1989 Issued Date: 24th February 1989 Revocation Date: 30th March 2000 Discharge Type: Sewage Discharges - Final/Treated Effluent - Water Company Discharge: Freshwater Stream/River Environment: Receiving Water: Stour Brook River Stour Nt Status: Post National Rivers Authority Legislation where issue date > 31/08/1989 Positional Accuracy: Located by supplier to within 10m</p>	A19SW (NE)	535	2	568070 244820

Map ID	Details	Quadrant Reference (Compass Direction)	Estimated Distance From Site	Contact	NGR
7	<p>Discharge Consents</p> <p>Operator: Anglian Water Services Limited Property Type: WWTW/SEWAGE TREATMENT WORKS (WATER COMPANY) Location: Haverhill Wrc, Chalkstone Way, Haverhill, Suffolk, Cb9 7ur Authority: Environment Agency, Anglian Region Catchment Area: Upper River Stour / Stour Brook Reference: Aw2nf9071 Permit Version: 1 Effective Date: 1st September 1971 Issued Date: 1st September 1971 Revocation Date: 23rd February 1989 Discharge Type: Sewage Discharges - Final/Treated Effluent - Water Company Discharge: Freshwater Stream/River Environment: Receiving Water: Stour Brook River Stour Nt Status: Revoked (Water Resources Act 1991, Section 88 & Schedule 10 as amended by Environment Act 1995) Positional Accuracy: Located by supplier to within 10m</p>	A19SW (NE)	535	2	568070 244820
7	<p>Discharge Consents</p> <p>Operator: Anglian Water Services Limited Property Type: WWTW/SEWAGE TREATMENT WORKS (WATER COMPANY) Location: Haverhill Wrc, Chalkstone Way, Haverhill, Suffolk, Cb9 7ur Authority: Environment Agency, Anglian Region Catchment Area: Upper River Stour / Stour Brook Reference: Aw2nf9071 Permit Version: 1 Effective Date: 1st September 1971 Issued Date: 1st September 1971 Revocation Date: 23rd February 1989 Discharge Type: Sewage Discharges - Stw Storm Overflow/Storm Tank - Water Company Discharge: Freshwater Stream/River Environment: Receiving Water: Stour Brook River Stour Nt Status: Revoked (Water Resources Act 1991, Section 88 & Schedule 10 as amended by Environment Act 1995) Positional Accuracy: Located by supplier to within 10m</p>	A19SW (NE)	535	2	568070 244820
7	<p>Discharge Consents</p> <p>Operator: Anglian Water Services Limited Property Type: WWTW/SEWAGE TREATMENT WORKS (WATER COMPANY) Location: Haverhill Wrc, Chalkstone Way, Haverhill, Suffolk, Cb9 7ur Authority: Environment Agency, Anglian Region Catchment Area: Upper River Stour / Stour Brook Reference: Aw2nf342 Permit Version: 15 Effective Date: 20th December 2021 Issued Date: 20th December 2021 Revocation Date: 21st December 2024 Discharge Type: Sewage Discharges - Pumping Station - Water Company Discharge: Freshwater Stream/River Environment: Receiving Water: Stour Brook River Stour Nt Status: Varied under EPR 2010 Positional Accuracy: Located by supplier to within 10m</p>	A19SW (NE)	542	2	568080 244820
7	<p>Discharge Consents</p> <p>Operator: Anglian Water Services Limited Property Type: WWTW/SEWAGE TREATMENT WORKS (WATER COMPANY) Location: Haverhill Wrc, Chalkstone Way, Haverhill, Suffolk, Cb9 7ur Authority: Environment Agency, Anglian Region Catchment Area: Upper River Stour / Stour Brook Reference: Aw2nf342 Permit Version: 15 Effective Date: 20th December 2021 Issued Date: 20th December 2021 Revocation Date: 21st December 2024 Discharge Type: Sewage Discharges - Stw Storm Overflow/Storm Tank - Water Company Discharge: Freshwater Stream/River Environment: Receiving Water: Stour Brook River Stour Nt Status: Varied under EPR 2010 Positional Accuracy: Located by supplier to within 10m</p>	A19SW (NE)	542	2	568080 244820

Map ID	Details	Quadrant Reference (Compass Direction)	Estimated Distance From Site	Contact	NGR
7	<p>Discharge Consents</p> <p>Operator: Anglian Water Services Limited Property Type: WWTW/SEWAGE TREATMENT WORKS (WATER COMPANY) Location: Haverhill Wrc, Chalkstone Way, Haverhill, Suffolk, Cb9 7ur Authority: Environment Agency, Anglian Region Catchment Area: Upper River Stour / Stour Brook Reference: Aw2nf342 Permit Version: 16 Effective Date: 22nd December 2024 Issued Date: 20th December 2021 Revocation Date: Not Supplied Discharge Type: Sewage Discharges - Pumping Station - Water Company Discharge: Freshwater Stream/River Environment: Receiving Water: Stour Brook River Stour Nt Status: Varied under EPR 2010 Positional Accuracy: Located by supplier to within 10m</p>	A19SW (NE)	542	2	568080 244820
7	<p>Discharge Consents</p> <p>Operator: Anglian Water Services Limited Property Type: WWTW/SEWAGE TREATMENT WORKS (WATER COMPANY) Location: Haverhill Wrc, Chalkstone Way, Haverhill, Suffolk, Cb9 7ur Authority: Environment Agency, Anglian Region Catchment Area: Upper River Stour / Stour Brook Reference: Aw2nf342 Permit Version: 15 Effective Date: 20th December 2021 Issued Date: 20th December 2021 Revocation Date: 21st December 2024 Discharge Type: Sewage Discharges - Final/Treated Effluent - Water Company Discharge: Freshwater Stream/River Environment: Receiving Water: Stour Brook River Stour Nt Status: Varied under EPR 2010 Positional Accuracy: Located by supplier to within 10m</p>	A19SW (NE)	542	2	568080 244820
7	<p>Discharge Consents</p> <p>Operator: Anglian Water Services Limited Property Type: WWTW/SEWAGE TREATMENT WORKS (WATER COMPANY) Location: Haverhill Wrc, Chalkstone Way, Haverhill, Suffolk, Cb9 7ur Authority: Environment Agency, Anglian Region Catchment Area: Upper River Stour / Stour Brook Reference: Aw2nf342 Permit Version: 16 Effective Date: 22nd December 2024 Issued Date: 20th December 2021 Revocation Date: Not Supplied Discharge Type: Sewage Discharges - Final/Treated Effluent - Water Company Discharge: Freshwater Stream/River Environment: Receiving Water: Stour Brook River Stour Nt Status: Varied under EPR 2010 Positional Accuracy: Located by supplier to within 10m</p>	A19SW (NE)	542	2	568080 244820
7	<p>Discharge Consents</p> <p>Operator: Anglian Water Services Limited Property Type: WWTW/SEWAGE TREATMENT WORKS (WATER COMPANY) Location: Haverhill Wrc, Chalkstone Way, Haverhill, Suffolk, Cb9 7ur Authority: Environment Agency, Anglian Region Catchment Area: Upper River Stour / Stour Brook Reference: Aw2nf342 Permit Version: 16 Effective Date: 22nd December 2024 Issued Date: 20th December 2021 Revocation Date: Not Supplied Discharge Type: Sewage Discharges - Stw Storm Overflow/Storm Tank - Water Company Discharge: Freshwater Stream/River Environment: Receiving Water: Stour Brook River Stour Nt Status: Varied under EPR 2010 Positional Accuracy: Located by supplier to within 10m</p>	A19SW (NE)	542	2	568080 244820

Map ID	Details	Quadrant Reference (Compass Direction)	Estimated Distance From Site	Contact	NGR
7	<p>Discharge Consents</p> <p>Operator: Anglian Water Services Limited Property Type: WWTW/SEWAGE TREATMENT WORKS (WATER COMPANY) Location: Haverhill Wrc, Chalkstone Way, Haverhill, Suffolk, Cb9 7ur Authority: Environment Agency, Anglian Region Catchment Area: Upper River Stour / Stour Brook Reference: Aw2nf342 Permit Version: 14 Effective Date: 31st March 2019 Issued Date: 13th February 2019 Revocation Date: 19th December 2021 Discharge Type: Sewage Discharges - Stw Storm Overflow/Storm Tank - Water Company Discharge: Freshwater Stream/River Environment: Receiving Water: Stour Brook River Stour Nt Status: Varied under EPR 2010 Positional Accuracy: Located by supplier to within 10m</p>	A19SW (NE)	542	2	568080 244820
7	<p>Discharge Consents</p> <p>Operator: Anglian Water Services Limited Property Type: WWTW/SEWAGE TREATMENT WORKS (WATER COMPANY) Location: Haverhill Wrc, Chalkstone Way, Haverhill, Suffolk, Cb9 7ur Authority: Environment Agency, Anglian Region Catchment Area: Upper River Stour / Stour Brook Reference: Aw2nf342 Permit Version: 14 Effective Date: 31st March 2019 Issued Date: 13th February 2019 Revocation Date: 19th December 2021 Discharge Type: Sewage Discharges - Pumping Station - Water Company Discharge: Freshwater Stream/River Environment: Receiving Water: Stour Brook River Stour Nt Status: Varied under EPR 2010 Positional Accuracy: Located by supplier to within 10m</p>	A19SW (NE)	542	2	568080 244820
7	<p>Discharge Consents</p> <p>Operator: Anglian Water Services Limited Property Type: WWTW/SEWAGE TREATMENT WORKS (WATER COMPANY) Location: Haverhill Wrc, Chalkstone Way, Haverhill, Suffolk, Cb9 7ur Authority: Environment Agency, Anglian Region Catchment Area: Upper River Stour / Stour Brook Reference: Aw2nf342 Permit Version: 14 Effective Date: 31st March 2019 Issued Date: 13th February 2019 Revocation Date: 19th December 2021 Discharge Type: Sewage Discharges - Final/Treated Effluent - Water Company Discharge: Freshwater Stream/River Environment: Receiving Water: Stour Brook River Stour Nt Status: Varied under EPR 2010 Positional Accuracy: Located by supplier to within 10m</p>	A19SW (NE)	542	2	568080 244820
7	<p>Discharge Consents</p> <p>Operator: Anglian Water Services Limited Property Type: WWTW/SEWAGE TREATMENT WORKS (WATER COMPANY) Location: Haverhill Wrc, Chalkstone Way, Haverhill, Suffolk, Cb9 7ur Authority: Environment Agency, Anglian Region Catchment Area: Upper River Stour / Stour Brook Reference: Aw2nf342 Permit Version: 13 Effective Date: 4th August 2016 Issued Date: 4th August 2016 Revocation Date: 30th March 2019 Discharge Type: Sewage Discharges - Stw Storm Overflow/Storm Tank - Water Company Discharge: Freshwater Stream/River Environment: Receiving Water: Stour Brook River Stour Nt Status: Varied under EPR 2010 Positional Accuracy: Located by supplier to within 10m</p>	A19SW (NE)	542	2	568080 244820

Map ID	Details	Quadrant Reference (Compass Direction)	Estimated Distance From Site	Contact	NGR
7	<p>Discharge Consents</p> <p>Operator: Anglian Water Services Limited Property Type: WWTW/SEWAGE TREATMENT WORKS (WATER COMPANY) Location: Haverhill Wrc, Chalkstone Way, Haverhill, Suffolk, Cb9 7ur Authority: Environment Agency, Anglian Region Catchment Area: Upper River Stour / Stour Brook Reference: Aw2nf342 Permit Version: 13 Effective Date: 4th August 2016 Issued Date: 4th August 2016 Revocation Date: 30th March 2019 Discharge Type: Sewage Discharges - Pumping Station - Water Company Discharge: Freshwater Stream/River Environment: Receiving Water: Stour Brook River Stour Nt Status: Varied under EPR 2010 Positional Accuracy: Located by supplier to within 10m</p>	A19SW (NE)	542	2	568080 244820
7	<p>Discharge Consents</p> <p>Operator: Suffolk County Council Property Type: Not Supplied Location: Coupals Road, Haverhill, Suffolk Authority: Environment Agency, Anglian Region Catchment Area: Not Supplied Reference: Pr2nfe07364 Permit Version: 1 Effective Date: 24th June 1964 Issued Date: 24th June 1964 Revocation Date: 19th May 1992 Discharge Type: Discharge Of Other Matter-Surface Water Discharge: Freshwater Stream/River Environment: Receiving Water: Stour Brook Status: Pre National Rivers Authority Legislation where issue date < 01/09/1989 Positional Accuracy: Located by supplier to within 100m</p>	A19SW (NE)	542	2	568100 244800
7	<p>Discharge Consents</p> <p>Operator: Anglian Water Services Limited Property Type: WWTW/SEWAGE TREATMENT WORKS (WATER COMPANY) Location: Haverhill Wrc, Chalkstone Way, Haverhill, Suffolk, Cb9 7ur Authority: Environment Agency, Anglian Region Catchment Area: Upper River Stour / Stour Brook Reference: Aw2nf342 Permit Version: 13 Effective Date: 4th August 2016 Issued Date: 4th August 2016 Revocation Date: 30th March 2019 Discharge Type: Sewage Discharges - Final/Treated Effluent - Water Company Discharge: Freshwater Stream/River Environment: Receiving Water: Stour Brook River Stour Nt Status: Varied under EPR 2010 Positional Accuracy: Located by supplier to within 10m</p>	A19SW (NE)	549	2	568090 244820
7	<p>Discharge Consents</p> <p>Operator: Anglian Water Services Limited Property Type: WWTW/SEWAGE TREATMENT WORKS (WATER COMPANY) Location: Haverhill Wrc, Chalkstone Way, Haverhill, Suffolk, Cb9 7ur Authority: Environment Agency, Anglian Region Catchment Area: Upper River Stour / Stour Brook Reference: Aw2nf342 Permit Version: 12 Effective Date: 11th September 2014 Issued Date: 11th September 2014 Revocation Date: 3rd August 2016 Discharge Type: Sewage Discharges - Pumping Station - Water Company Discharge: Freshwater Stream/River Environment: Receiving Water: Stour Brook River Stour Nt Status: Varied under EPR 2010 Positional Accuracy: Located by supplier to within 10m</p>	A19SW (NE)	553	2	568087 244828

Map ID	Details	Quadrant Reference (Compass Direction)	Estimated Distance From Site	Contact	NGR
7	<p>Discharge Consents</p> <p>Operator: Anglian Water Services Limited Property Type: WWTW/SEWAGE TREATMENT WORKS (WATER COMPANY) Location: Haverhill Wrc, Chalkstone Way, Haverhill, Suffolk, Cb9 7ur Authority: Environment Agency, Anglian Region Catchment Area: Upper River Stour / Stour Brook Reference: Aw2nf342 Permit Version: 12 Effective Date: 11th September 2014 Issued Date: 11th September 2014 Revocation Date: 3rd August 2016 Discharge Type: Sewage Discharges - Stw Storm Overflow/Storm Tank - Water Company Discharge: Freshwater Stream/River Environment: Receiving Water: Stour Brook River Stour Nt Status: Varied under EPR 2010 Positional Accuracy: Located by supplier to within 10m</p>	A19SW (NE)	553	2	568087 244828
7	<p>Discharge Consents</p> <p>Operator: Anglian Water Services Limited Property Type: WWTW/SEWAGE TREATMENT WORKS (WATER COMPANY) Location: Haverhill Wrc, Chalkstone Way, Haverhill, Suffolk, Cb9 7ur Authority: Environment Agency, Anglian Region Catchment Area: Upper River Stour / Stour Brook Reference: Aw2nf342 Permit Version: 12 Effective Date: 11th September 2014 Issued Date: 11th September 2014 Revocation Date: 3rd August 2016 Discharge Type: Sewage Discharges - Final/Treated Effluent - Water Company Discharge: Freshwater Stream/River Environment: Receiving Water: Stour Brook River Stour Nt Status: Varied under EPR 2010 Positional Accuracy: Located by supplier to within 10m</p>	A19SW (NE)	555	2	568090 244828
7	<p>Discharge Consents</p> <p>Operator: Anglian Water Services Limited Property Type: WWTW/SEWAGE TREATMENT WORKS (WATER COMPANY) Location: Haverhill Wrc, Chalkstone Way, Haverhill, Suffolk, Cb9 7ur Authority: Environment Agency, Anglian Region Catchment Area: Upper River Stour / Stour Brook Reference: Aw2nf342 Permit Version: 11 Effective Date: 17th October 2011 Issued Date: 17th October 2011 Revocation Date: 10th September 2014 Discharge Type: Sewage Discharges - Final/Treated Effluent - Water Company Discharge: Freshwater Stream/River Environment: Receiving Water: Stour Brook River Stour Nt Status: Modified (Water Resources Act 1991, Schedule 10 as amended by Environment Act 1995) Positional Accuracy: Located by supplier to within 10m</p>	A19SW (NE)	562	2	568093 244835
7	<p>Discharge Consents</p> <p>Operator: Anglian Water Services Limited Property Type: WWTW/SEWAGE TREATMENT WORKS (WATER COMPANY) Location: Haverhill Wrc, Chalkstone Way, Haverhill, Suffolk, Cb9 7ur Authority: Environment Agency, Anglian Region Catchment Area: Upper River Stour / Stour Brook Reference: Aw2nf342 Permit Version: 11 Effective Date: 17th October 2011 Issued Date: 17th October 2011 Revocation Date: 10th September 2014 Discharge Type: Sewage Discharges - Stw Storm Overflow/Storm Tank - Water Company Discharge: Freshwater Stream/River Environment: Receiving Water: Stour Brook River Stour Nt Status: Modified (Water Resources Act 1991, Schedule 10 as amended by Environment Act 1995) Positional Accuracy: Located by supplier to within 10m</p>	A19SW (NE)	562	2	568093 244835

Map ID	Details	Quadrant Reference (Compass Direction)	Estimated Distance From Site	Contact	NGR
7	<p>Discharge Consents</p> <p>Operator: Anglian Water Services Limited Property Type: WWTW/SEWAGE TREATMENT WORKS (WATER COMPANY) Location: Haverhill Wrc, Chalkstone Way, Haverhill, Suffolk, Cb9 7ur Authority: Environment Agency, Anglian Region Catchment Area: Upper River Stour / Stour Brook Reference: Aw2nf342 Permit Version: 11 Effective Date: 17th October 2011 Issued Date: 17th October 2011 Revocation Date: 10th September 2014 Discharge Type: Sewage Discharges - Pumping Station - Water Company Discharge: Freshwater Stream/River Environment: Receiving Water: Stour Brook River Stour Nt Status: Modified (Water Resources Act 1991, Schedule 10 as amended by Environment Act 1995) Positional Accuracy: Located by supplier to within 10m</p>	A19SW (NE)	562	2	568093 244835
7	<p>Discharge Consents</p> <p>Operator: Anglian Water Services Limited Property Type: WWTW/SEWAGE TREATMENT WORKS (WATER COMPANY) Location: Haverhill Wrc, Chalkstone Way, Haverhill, Suffolk, Cb9 7ur Authority: Environment Agency, Anglian Region Catchment Area: Upper River Stour / Stour Brook Reference: Aw2nf342 Permit Version: 10 Effective Date: 31st December 2009 Issued Date: 24th December 2009 Revocation Date: 16th October 2011 Discharge Type: Sewage Discharges - Stw Storm Overflow/Storm Tank - Water Company Discharge: Freshwater Stream/River Environment: Receiving Water: Stour Brook River Stour Nt Status: Modified (Water Resources Act 1991, Schedule 10 as amended by Environment Act 1995) Positional Accuracy: Located by supplier to within 10m</p>	A19SW (NE)	562	2	568093 244835
7	<p>Discharge Consents</p> <p>Operator: Anglian Water Services Limited Property Type: WWTW/SEWAGE TREATMENT WORKS (WATER COMPANY) Location: Haverhill Wrc, Chalkstone Way, Haverhill, Suffolk, Cb9 7ur Authority: Environment Agency, Anglian Region Catchment Area: Upper River Stour / Stour Brook Reference: Aw2nf342 Permit Version: 10 Effective Date: 31st December 2009 Issued Date: 24th December 2009 Revocation Date: 16th October 2011 Discharge Type: Storm /emergency overflow Discharge: Freshwater Stream/River Environment: Receiving Water: Stour Brook River Stour Nt Status: Modified (Water Resources Act 1991, Schedule 10 as amended by Environment Act 1995) Positional Accuracy: Located by supplier to within 10m</p>	A19SW (NE)	562	2	568093 244835
7	<p>Discharge Consents</p> <p>Operator: Anglian Water Services Limited Property Type: WWTW/SEWAGE TREATMENT WORKS (WATER COMPANY) Location: Haverhill Wrc, Chalkstone Way, Haverhill, Suffolk, Cb9 7ur Authority: Environment Agency, Anglian Region Catchment Area: Upper River Stour / Stour Brook Reference: Aw2nf342 Permit Version: 10 Effective Date: 31st December 2009 Issued Date: 24th December 2009 Revocation Date: 16th October 2011 Discharge Type: Sewage Discharges - Final/Treated Effluent - Water Company Discharge: Freshwater Stream/River Environment: Receiving Water: Stour Brook River Stour Nt Status: Modified (Water Resources Act 1991, Schedule 10 as amended by Environment Act 1995) Positional Accuracy: Located by supplier to within 10m</p>	A19SW (NE)	562	2	568093 244835

Map ID	Details	Quadrant Reference (Compass Direction)	Estimated Distance From Site	Contact	NGR
7	<p>Discharge Consents</p> <p>Operator: Anglian Water Services Limited Property Type: WWTW/SEWAGE TREATMENT WORKS (WATER COMPANY) Location: Haverhill Wrc, Chalkstone Way, Haverhill, Suffolk, Cb9 7ur Authority: Environment Agency, Anglian Region Catchment Area: Upper River Stour / Stour Brook Reference: Aw2nf342 Permit Version: 9 Effective Date: 1st April 2009 Issued Date: 14th October 2008 Revocation Date: 30th December 2009 Discharge Type: Storm /emergency overflow Discharge: Freshwater Stream/River Environment: Receiving Water: Stour Brook River Stour Nt Status: Modified (Water Resources Act 1991, Schedule 10 as amended by Environment Act 1995) Positional Accuracy: Located by supplier to within 10m</p>	A19SW (NE)	562	2	568093 244835
7	<p>Discharge Consents</p> <p>Operator: Anglian Water Services Limited Property Type: WWTW/SEWAGE TREATMENT WORKS (WATER COMPANY) Location: Haverhill Wrc, Chalkstone Way, Haverhill, Suffolk, Cb9 7ur Authority: Environment Agency, Anglian Region Catchment Area: Upper River Stour / Stour Brook Reference: Aw2nf342 Permit Version: 9 Effective Date: 1st April 2009 Issued Date: 14th October 2008 Revocation Date: 30th December 2009 Discharge Type: Sewage Discharges - Final/Treated Effluent - Water Company Discharge: Freshwater Stream/River Environment: Receiving Water: Stour Brook River Stour Nt Status: Modified (Water Resources Act 1991, Schedule 10 as amended by Environment Act 1995) Positional Accuracy: Located by supplier to within 10m</p>	A19SW (NE)	562	2	568093 244835
7	<p>Discharge Consents</p> <p>Operator: Anglian Water Services Limited Property Type: WWTW/SEWAGE TREATMENT WORKS (WATER COMPANY) Location: Haverhill Wrc, Chalkstone Way, Haverhill, Suffolk, Cb9 7ur Authority: Environment Agency, Anglian Region Catchment Area: Upper River Stour / Stour Brook Reference: Aw2nf342 Permit Version: 9 Effective Date: 1st April 2009 Issued Date: 14th October 2008 Revocation Date: 30th December 2009 Discharge Type: Sewage Discharges - Stw Storm Overflow/Storm Tank - Water Company Discharge: Freshwater Stream/River Environment: Receiving Water: Stour Brook River Stour Nt Status: Modified (Water Resources Act 1991, Schedule 10 as amended by Environment Act 1995) Positional Accuracy: Located by supplier to within 10m</p>	A19SW (NE)	562	2	568093 244835
7	<p>Discharge Consents</p> <p>Operator: Anglian Water Services Limited Property Type: WWTW/SEWAGE TREATMENT WORKS (WATER COMPANY) Location: Haverhill Wrc, Chalkstone Way, Haverhill, Suffolk, Cb9 7ur Authority: Environment Agency, Anglian Region Catchment Area: Upper River Stour / Stour Brook Reference: Aw2nf342 Permit Version: 6 Effective Date: 1st May 2006 Issued Date: 23rd December 2005 Revocation Date: 31st March 2008 Discharge Type: Sewage Discharges - Stw Storm Overflow/Storm Tank - Water Company Discharge: Freshwater Stream/River Environment: Receiving Water: Stour Brook River Stour Nt Status: Modified (Water Resources Act 1991, Schedule 10 as amended by Environment Act 1995) Positional Accuracy: Located by supplier to within 10m</p>	A19SW (NE)	562	2	568093 244835

Map ID	Details	Quadrant Reference (Compass Direction)	Estimated Distance From Site	Contact	NGR
7	<p>Discharge Consents</p> <p>Operator: Anglian Water Services Limited Property Type: WWTW/SEWAGE TREATMENT WORKS (WATER COMPANY) Location: Haverhill Wrc, Chalkstone Way, Haverhill, Suffolk, Cb9 7ur Authority: Environment Agency, Anglian Region Catchment Area: Upper River Stour / Stour Brook Reference: Aw2nf342 Permit Version: 6 Effective Date: 1st May 2006 Issued Date: 23rd December 2005 Revocation Date: 31st March 2008 Discharge Type: Sewage Discharges - Final/Treated Effluent - Water Company Discharge: Freshwater Stream/River Environment: Receiving Water: Stour Brook River Stour Nt Status: Modified (Water Resources Act 1991, Schedule 10 as amended by Environment Act 1995) Positional Accuracy: Located by supplier to within 10m</p>	A19SW (NE)	562	2	568093 244835
7	<p>Discharge Consents</p> <p>Operator: Anglian Water Services Limited Property Type: WWTW/SEWAGE TREATMENT WORKS (WATER COMPANY) Location: Haverhill Wrc, Chalkstone Way, Haverhill, Suffolk, Cb9 7ur Authority: Environment Agency, Anglian Region Catchment Area: Upper River Stour / Stour Brook Reference: Aw2nf342 Permit Version: 8 Effective Date: 23rd December 2005 Issued Date: 23rd December 2005 Revocation Date: 30th April 2006 Discharge Type: Sewage Discharges - Final/Treated Effluent - Water Company Discharge: Freshwater Stream/River Environment: Receiving Water: Stour Brook River Stour Nt Status: Modified (Water Resources Act 1991, Schedule 10 as amended by Environment Act 1995) Positional Accuracy: Located by supplier to within 10m</p>	A19SW (NE)	562	2	568093 244835
7	<p>Discharge Consents</p> <p>Operator: Anglian Water Services Limited Property Type: WWTW/SEWAGE TREATMENT WORKS (WATER COMPANY) Location: Haverhill Wrc, Chalkstone Way, Haverhill, Suffolk, Cb9 7ur Authority: Environment Agency, Anglian Region Catchment Area: Upper River Stour / Stour Brook Reference: Aw2nf342 Permit Version: 8 Effective Date: 23rd December 2005 Issued Date: 23rd December 2005 Revocation Date: 30th April 2006 Discharge Type: Sewage Discharges - Stw Storm Overflow/Storm Tank - Water Company Discharge: Freshwater Stream/River Environment: Receiving Water: Stour Brook River Stour Nt Status: Modified (Water Resources Act 1991, Schedule 10 as amended by Environment Act 1995) Positional Accuracy: Located by supplier to within 10m</p>	A19SW (NE)	562	2	568093 244835
7	<p>Discharge Consents</p> <p>Operator: Anglian Water Services Limited Property Type: WWTW/SEWAGE TREATMENT WORKS (WATER COMPANY) Location: Haverhill Wrc, Chalkstone Way, Haverhill, Suffolk, Cb9 7ur Authority: Environment Agency, Anglian Region Catchment Area: Upper River Stour / Stour Brook Reference: Aw2nf342 Permit Version: 4 Effective Date: 1st January 2005 Issued Date: 22nd December 2004 Revocation Date: 31st March 2005 Discharge Type: Sewage Discharges - Stw Storm Overflow/Storm Tank - Water Company Discharge: Freshwater Stream/River Environment: Receiving Water: Stour Brook River Stour Nt Status: Modified (Water Resources Act 1991, Schedule 10 as amended by Environment Act 1995) Positional Accuracy: Located by supplier to within 10m</p>	A19SW (NE)	562	2	568093 244835

Map ID	Details	Quadrant Reference (Compass Direction)	Estimated Distance From Site	Contact	NGR
7	<p>Discharge Consents</p> <p>Operator: Anglian Water Services Limited Property Type: WWTW/SEWAGE TREATMENT WORKS (WATER COMPANY) Location: Haverhill Wrc, Chalkstone Way, Haverhill, Suffolk, Cb9 7ur Authority: Environment Agency, Anglian Region Catchment Area: Upper River Stour / Stour Brook Reference: Aw2nf342 Permit Version: 4 Effective Date: 1st January 2005 Issued Date: 22nd December 2004 Revocation Date: 31st March 2005 Discharge Type: Sewage Discharges - Final/Treated Effluent - Water Company Discharge: Freshwater Stream/River Environment: Receiving Water: Stour Brook River Stour Nt Status: Modified (Water Resources Act 1991, Schedule 10 as amended by Environment Act 1995) Positional Accuracy: Located by supplier to within 10m</p>	A19SW (NE)	562	2	568093 244835
7	<p>Discharge Consents</p> <p>Operator: Anglian Water Services Limited Property Type: WWTW/SEWAGE TREATMENT WORKS (WATER COMPANY) Location: Haverhill Wrc, Chalkstone Way, Haverhill, Suffolk, Cb9 7ur Authority: Environment Agency, Anglian Region Catchment Area: Upper River Stour / Stour Brook Reference: Aw2nf342 Permit Version: 5 Effective Date: 1st April 2005 Issued Date: 22nd December 2004 Revocation Date: 22nd December 2005 Discharge Type: Sewage Discharges - Stw Storm Overflow/Storm Tank - Water Company Discharge: Freshwater Stream/River Environment: Receiving Water: Stour Brook River Stour Nt Status: Modified (Water Resources Act 1991, Schedule 10 as amended by Environment Act 1995) Positional Accuracy: Located by supplier to within 10m</p>	A19SW (NE)	562	2	568093 244835
7	<p>Discharge Consents</p> <p>Operator: Anglian Water Services Limited Property Type: WWTW/SEWAGE TREATMENT WORKS (WATER COMPANY) Location: Haverhill Wrc, Chalkstone Way, Haverhill, Suffolk, Cb9 7ur Authority: Environment Agency, Anglian Region Catchment Area: Upper River Stour / Stour Brook Reference: Aw2nf342 Permit Version: 5 Effective Date: 1st April 2005 Issued Date: 22nd December 2004 Revocation Date: 22nd December 2005 Discharge Type: Sewage Discharges - Final/Treated Effluent - Water Company Discharge: Freshwater Stream/River Environment: Receiving Water: Stour Brook River Stour Nt Status: Modified (Water Resources Act 1991, Schedule 10 as amended by Environment Act 1995) Positional Accuracy: Located by supplier to within 10m</p>	A19SW (NE)	562	2	568093 244835
7	<p>Discharge Consents</p> <p>Operator: Anglian Water Services Limited Property Type: WWTW/SEWAGE TREATMENT WORKS (WATER COMPANY) Location: Haverhill Wrc, Chalkstone Way, Haverhill, Suffolk, Cb9 7ur Authority: Environment Agency, Anglian Region Catchment Area: Upper River Stour / Stour Brook Reference: Aw2nf342 Permit Version: 7 Effective Date: 1st April 2008 Issued Date: 22nd December 2004 Revocation Date: 31st March 2009 Discharge Type: Sewage Discharges - Final/Treated Effluent - Water Company Discharge: Freshwater Stream/River Environment: Receiving Water: Stour Brook River Stour Nt Status: Modified (Water Resources Act 1991, Schedule 10 as amended by Environment Act 1995) Positional Accuracy: Located by supplier to within 10m</p>	A19SW (NE)	562	2	568093 244835

Map ID	Details	Quadrant Reference (Compass Direction)	Estimated Distance From Site	Contact	NGR
7	<p>Discharge Consents</p> <p>Operator: Anglian Water Services Limited Property Type: WWTW/SEWAGE TREATMENT WORKS (WATER COMPANY) Location: Haverhill Wrc, Chalkstone Way, Haverhill, Suffolk, Cb9 7ur Authority: Environment Agency, Anglian Region Catchment Area: Upper River Stour / Stour Brook Reference: Aw2nf342 Permit Version: 7 Effective Date: 1st April 2008 Issued Date: 22nd December 2004 Revocation Date: 31st March 2009 Discharge Type: Sewage Discharges - Stw Storm Overflow/Storm Tank - Water Company Discharge: Freshwater Stream/River Environment: Receiving Water: Stour Brook River Stour Nt Status: Modified (Water Resources Act 1991, Schedule 10 as amended by Environment Act 1995) Positional Accuracy: Located by supplier to within 10m</p>	A19SW (NE)	562	2	568093 244835
8	<p>Discharge Consents</p> <p>Operator: Anglian Water Services Ltd. Property Type: Sewage Disposal Works - Water Company Location: Stw At Haverhill, Suffolk. Authority: Environment Agency, Anglian Region Catchment Area: Upper River Stour / Stour Brook Reference: Aw2nf342 Permit Version: 1 Effective Date: 24th February 1989 Issued Date: 24th February 1989 Revocation Date: 31st December 2000 Discharge Type: Storm /emergency overflow Discharge: Freshwater Stream/River Environment: Receiving Water: Stour Brook River Stour Nt Status: Post National Rivers Authority Legislation where issue date > 31/08/1989 Positional Accuracy: Located by supplier to within 100m</p>	A18SE (NE)	553	2	568000 244900
8	<p>Discharge Consents</p> <p>Operator: Anglian Water Services Limited Property Type: SPORT, AMUSEMENT+RECREATION/GOLF CLUB/GYM/THEME PK/SPA Location: Hollands Road Ind. Est. & Coupals R, Haverhill, Suffolk. Authority: Environment Agency, Anglian Region Catchment Area: Not Given Reference: Aw2nfe04368 Permit Version: 1 Effective Date: 21st March 1968 Issued Date: 21st March 1968 Revocation Date: 1st November 2011 Discharge Type: Discharge Of Other Matter-Surface Water Discharge: Freshwater Stream/River Environment: Receiving Water: Stour Brook Status: Surrendered under EPR 2010 Positional Accuracy: Located by supplier to within 100m</p>	A18SE (NE)	553	2	568000 244900
8	<p>Discharge Consents</p> <p>Operator: Anglian Water Services Limited Property Type: WWTW/SEWAGE TREATMENT WORKS (WATER COMPANY) Location: Haverhill Wrc, Chalkstone Way, Haverhill, Suffolk, Cb9 7ur Authority: Environment Agency, Anglian Region Catchment Area: Not Supplied Reference: Aw2nfe30866 Permit Version: 1 Effective Date: 31st August 1966 Issued Date: 31st August 1966 Revocation Date: 1st August 1991 Discharge Type: Sewage Discharges - Stw Storm Overflow/Storm Tank - Water Company Discharge: Freshwater Stream/River Environment: Receiving Water: Stour Brook Status: Pre National Rivers Authority Legislation where issue date < 01/09/1989 Positional Accuracy: Located by supplier to within 100m</p>	A18SE (NE)	553	2	568000 244900

Map ID	Details	Quadrant Reference (Compass Direction)	Estimated Distance From Site	Contact	NGR
8	<p>Discharge Consents</p> <p>Operator: Anglian Water Services Limited Property Type: WWTW/SEWAGE TREATMENT WORKS (WATER COMPANY) Location: Haverhill Wrc, Chalkstone Way, Haverhill, Suffolk, Cb9 7ur Authority: Environment Agency, Anglian Region Catchment Area: Not Supplied Reference: Aw2nfe30866 Permit Version: 1 Effective Date: 31st August 1966 Issued Date: 31st August 1966 Revocation Date: 1st August 1991 Discharge Type: Sewage Discharges - Final/Treated Effluent - Water Company Discharge: Freshwater Stream/River Environment: Receiving Water: Stour Brook Status: Pre National Rivers Authority Legislation where issue date < 01/09/1989 Positional Accuracy: Located by supplier to within 100m</p>	A18SE (NE)	553	2	568000 244900
8	<p>Discharge Consents</p> <p>Operator: Anglian Water Services Limited Property Type: WWTW/SEWAGE TREATMENT WORKS (WATER COMPANY) Location: Haverhill Wrc, Chalkstone Way, Haverhill, Suffolk, Cb9 7ur Authority: Environment Agency, Anglian Region Catchment Area: Not Supplied Reference: Aw2nfe05261 Permit Version: 1 Effective Date: 5th July 1961 Issued Date: 5th July 1961 Revocation Date: 1st August 1991 Discharge Type: Sewage Discharges - Final/Treated Effluent - Water Company Discharge: Freshwater Stream/River Environment: Receiving Water: Stour Brook Status: Pre National Rivers Authority Legislation where issue date < 01/09/1989 Positional Accuracy: Located by supplier to within 100m</p>	A18SE (NE)	553	2	568000 244900
8	<p>Discharge Consents</p> <p>Operator: Anglian Water Services Limited Property Type: WWTW/SEWAGE TREATMENT WORKS (WATER COMPANY) Location: Haverhill Wrc, Chalkstone Way, Haverhill, Suffolk, Cb9 7ur Authority: Environment Agency, Anglian Region Catchment Area: Not Supplied Reference: Aw2nfe05261 Permit Version: 1 Effective Date: 5th July 1961 Issued Date: 5th July 1961 Revocation Date: 1st August 1991 Discharge Type: Unknown Discharge: Freshwater Stream/River Environment: Receiving Water: Stour Brook Status: Pre National Rivers Authority Legislation where issue date < 01/09/1989 Positional Accuracy: Located by supplier to within 100m</p>	A18SE (NE)	553	2	568000 244900
9	<p>Discharge Consents</p> <p>Operator: I. Bloohn Ltd. Property Type: Not Supplied Location: Ind. Devlpt At Hamlet Green, Haverhill, Essex Authority: Environment Agency, Anglian Region Catchment Area: Not Supplied Reference: Pr2nfe09069 Permit Version: 1 Effective Date: 8th June 1969 Issued Date: 8th June 1969 Revocation Date: 21st April 1992 Discharge Type: Discharge Of Other Matter-Surface Water Discharge: Freshwater Stream/River Environment: Receiving Water: Stour Brook Status: Pre National Rivers Authority Legislation where issue date < 01/09/1989 Positional Accuracy: Located by supplier to within 100m</p>	A18SE (N)	562	2	567800 245000

Map ID	Details	Quadrant Reference (Compass Direction)	Estimated Distance From Site	Contact	NGR
10	<p>Discharge Consents</p> <p>Operator: Anglian Water Services Limited Property Type: Sewage Disposal Works - Water Company Location: Haverhill Stw, Haverhill, Suffolk, Cb9 7ur Authority: Environment Agency, Anglian Region Catchment Area: Upper River Stour / Stour Brook Reference: Aw2nf342 Permit Version: 8 Effective Date: 23rd December 2005 Issued Date: 23rd December 2005 Revocation Date: 30th April 2006 Discharge Type: Sewage Discharges - Stw Storm Overflow/Storm Tank - Water Company Discharge: Freshwater Stream/River Environment: Receiving Water: Stour Brook River Stour Nt Status: Modified (Water Resources Act 1991, Schedule 10 as amended by Environment Act 1995) Positional Accuracy: Located by supplier to within 10m</p>	A19SW (NE)	600	2	568094 244885
10	<p>Discharge Consents</p> <p>Operator: Anglian Water Services Limited Property Type: Sewage Disposal Works - Water Company Location: Haverhill Stw, Haverhill, Suffolk, Cb9 7ur Authority: Environment Agency, Anglian Region Catchment Area: Upper River Stour / Stour Brook Reference: Aw2nf342 Permit Version: 4 Effective Date: 1st January 2005 Issued Date: 22nd December 2004 Revocation Date: 31st March 2005 Discharge Type: Sewage Discharges - Stw Storm Overflow/Storm Tank - Water Company Discharge: Freshwater Stream/River Environment: Receiving Water: Stour Brook River Stour Nt Status: Modified (Water Resources Act 1991, Schedule 10 as amended by Environment Act 1995) Positional Accuracy: Located by supplier to within 10m</p>	A19SW (NE)	600	2	568094 244885
10	<p>Discharge Consents</p> <p>Operator: Anglian Water Services Limited Property Type: Sewage Disposal Works - Water Company Location: Haverhill Stw, Haverhill, Suffolk, Cb9 7ur Authority: Environment Agency, Anglian Region Catchment Area: Upper River Stour / Stour Brook Reference: Aw2nf342 Permit Version: 5 Effective Date: 1st April 2005 Issued Date: 22nd December 2004 Revocation Date: 22nd December 2005 Discharge Type: Sewage Discharges - Stw Storm Overflow/Storm Tank - Water Company Discharge: Freshwater Stream/River Environment: Receiving Water: Stour Brook River Stour Nt Status: Modified (Water Resources Act 1991, Schedule 10 as amended by Environment Act 1995) Positional Accuracy: Located by supplier to within 10m</p>	A19SW (NE)	600	2	568094 244885
10	<p>Discharge Consents</p> <p>Operator: Anglian Water Services Limited Property Type: Sewage Disposal Works - Water Company Location: Haverhill Stw, Haverhill, Suffolk, Cb9 7ur Authority: Environment Agency, Anglian Region Catchment Area: Upper River Stour / Stour Brook Reference: Aw2nf342 Permit Version: 6 Effective Date: 1st May 2006 Issued Date: 22nd December 2004 Revocation Date: 31st March 2008 Discharge Type: Sewage Discharges - Stw Storm Overflow/Storm Tank - Water Company Discharge: Freshwater Stream/River Environment: Receiving Water: Stour Brook River Stour Nt Status: Modified (Water Resources Act 1991, Schedule 10 as amended by Environment Act 1995) Positional Accuracy: Located by supplier to within 10m</p>	A19SW (NE)	600	2	568094 244885

Map ID	Details	Quadrant Reference (Compass Direction)	Estimated Distance From Site	Contact	NGR
10	<p>Discharge Consents</p> <p>Operator: Anglian Water Services Limited Property Type: Sewage Disposal Works - Water Company Location: Haverhill Stw, Haverhill, Suffolk, Cb9 7ur Authority: Environment Agency, Anglian Region Catchment Area: Upper River Stour / Stour Brook Reference: Aw2nf342 Permit Version: 7 Effective Date: 1st April 2008 Issued Date: 22nd December 2004 Revocation Date: 31st March 2009 Discharge Type: Sewage Discharges - Stw Storm Overflow/Storm Tank - Water Company Discharge: Freshwater Stream/River Environment: Receiving Water: Stour Brook River Stour Nt Status: Modified (Water Resources Act 1991, Schedule 10 as amended by Environment Act 1995) Positional Accuracy: Located by supplier to within 10m</p>	A19SW (NE)	600	2	568094 244885
11	<p>Discharge Consents</p> <p>Operator: The Residents Property Type: Not Supplied Location: Hamlet Green, Haverhill, Suffolk, Cb9 8qj Authority: Environment Agency, Anglian Region Catchment Area: Not Supplied Reference: Pr2nfe02672 Permit Version: 1 Effective Date: 30th March 1972 Issued Date: 30th March 1972 Revocation Date: 8th March 1993 Discharge Type: Discharge Of Other Matter-Surface Water Discharge: Freshwater Stream/River Environment: Receiving Water: Stour Brook Status: Pre National Rivers Authority Legislation where issue date < 01/09/1989 Positional Accuracy: Located by supplier to within 10m</p>	A18SE (N)	614	2	567760 245060
12	<p>Discharge Consents</p> <p>Operator: Mclaughlin & Harvey Plc Property Type: Not Supplied Location: Site Off Coupals Close Sturmer Road, Haverhill, Suffolk. Authority: Environment Agency, Anglian Region Catchment Area: Not Supplied Reference: Prenf00991 Permit Version: 1 Effective Date: 21st June 1989 Issued Date: 21st June 1989 Revocation Date: 14th February 1992 Discharge Type: Discharge Of Other Matter-Surface Water Discharge: Freshwater Stream/River Environment: Receiving Water: Stour Brook Status: Post National Rivers Authority Legislation where issue date > 31/08/1989 Positional Accuracy: Located by supplier to within 100m</p>	A19SW (NE)	619	2	568200 244800
13	<p>Discharge Consents</p> <p>Operator: Anglian Water Services Limited Property Type: Domestic Property (Multiple) Location: Hamlet Road, Haverhill, Suffolk Authority: Environment Agency, Anglian Region Catchment Area: Upper River Stour / Stour Brook Reference: Pr2nfe17069 Permit Version: 1 Effective Date: 11th September 1969 Issued Date: 11th September 1969 Revocation Date: 1st October 2020 Discharge Type: Discharge Of Other Matter-Surface Water Discharge: Freshwater Stream/River Environment: Receiving Water: Stour Brook Status: Surrendered under EPR 2010 Positional Accuracy: Located by supplier to within 100m</p>	A18NE (N)	648	2	567700 245100

Map ID	Details	Quadrant Reference (Compass Direction)	Estimated Distance From Site	Contact	NGR
13	<p>Discharge Consents</p> <p>Operator: The Residents Property Type: Domestic Property (Multiple) Location: Hamlet Road, Haverhill, Suffolk Authority: Environment Agency, Anglian Region Catchment Area: Not Supplied Reference: Pr2nfe05859 Permit Version: 1 Effective Date: 3rd November 1959 Issued Date: 3rd November 1959 Revocation Date: 4th March 1993 Discharge Type: Discharge Of Other Matter-Surface Water Discharge: Freshwater Stream/River Environment: Receiving Water: Stour Brook Status: Pre National Rivers Authority Legislation where issue date < 01/09/1989 Positional Accuracy: Located by supplier to within 100m</p>	A18NE (N)	648	2	567700 245100
14	<p>Discharge Consents</p> <p>Operator: Int Flavours & Fragrances Ltd Property Type: REAL ESTATE ACTIVITIES/BUYING/SELLING/RENTING Location: Duddery Hill Ind.Est, Haverhill, Suffolk, Cb9 8lg Authority: Environment Agency, Anglian Region Catchment Area: Upper River Stour / Stour Brook Reference: Pr2nfe09768 Permit Version: 1 Effective Date: 26th July 1968 Issued Date: 26th July 1968 Revocation Date: Not Supplied Discharge Type: Discharge Of Other Matter-Surface Water Discharge: Freshwater Stream/River Environment: Receiving Water: Trib Stour Brook Status: Pre National Rivers Authority Legislation where issue date < 01/09/1989 Positional Accuracy: Located by supplier to within 100m</p>	A12NW (W)	703	2	566950 244590
15	<p>Discharge Consents</p> <p>Operator: The Residents Property Type: Not Supplied Location: Coupals Road, Haverhill, Suffolk Authority: Environment Agency, Anglian Region Catchment Area: Not Supplied Reference: Pr2nfe07874 Permit Version: 1 Effective Date: 20th November 1974 Issued Date: 20th November 1974 Revocation Date: 4th March 1993 Discharge Type: Discharge Of Other Matter-Surface Water Discharge: Not Supplied Environment: Receiving Water: Not Supplied Status: Pre National Rivers Authority Legislation where issue date < 01/09/1989 Positional Accuracy: Located by supplier to within 10m</p>	A19SW (NE)	708	2	568320 244780
16	<p>Discharge Consents</p> <p>Operator: Palamine Ltd Property Type: Not Supplied Location: Plot 15 Homefield Road, Haverhill Ind. Est., Haverhill, Suffolk Authority: Environment Agency, Anglian Region Catchment Area: Not Supplied Reference: Pr2nfe01675 Permit Version: 1 Effective Date: 17th March 1975 Issued Date: 17th March 1975 Revocation Date: 30th November 1992 Discharge Type: Discharge Of Other Matter-Surface Water Discharge: Freshwater Stream/River Environment: Receiving Water: Trib River Stour Status: Pre National Rivers Authority Legislation where issue date < 01/09/1989 Positional Accuracy: Located by supplier to within 10m</p>	A12NW (W)	731	2	566900 244450

Map ID	Details	Quadrant Reference (Compass Direction)	Estimated Distance From Site	Contact	NGR
17	<p>Discharge Consents</p> <p>Operator: The Residents Property Type: Not Supplied Location: Motts Field Couplas Road, Haverhill, Suffolk Authority: Environment Agency, Anglian Region Catchment Area: Not Supplied Reference: Pr2nfe06975 Permit Version: 1 Effective Date: 30th October 1975 Issued Date: 30th October 1975 Revocation Date: 2nd March 1993 Discharge Type: Discharge Of Other Matter-Surface Water Discharge: Not Supplied Environment: Receiving Water: Not Supplied Status: Pre National Rivers Authority Legislation where issue date < 01/09/1989 Positional Accuracy: Located by supplier to within 10m</p>	A19SW (NE)	741	2	568300 244870
18	<p>Discharge Consents</p> <p>Operator: Anglian Water Services Limited Property Type: STORM TANK/CSO ON SEWERAGE NETWORK (WATER COMPANY) Location: Ind. Dev. At Sturmer End, Haverhill, Suffo Authority: Environment Agency, Anglian Region Catchment Area: Not Given Reference: Aw2nfe15367 Permit Version: 1 Effective Date: 28th September 1967 Issued Date: 28th September 1967 Revocation Date: Not Supplied Discharge Type: Discharge Of Other Matter-Surface Water Discharge: Freshwater Stream/River Environment: Receiving Water: Not Supplied Status: Pre National Rivers Authority Legislation where issue date < 01/09/1989 Positional Accuracy: Located by supplier to within 100m</p>	A14NE (E)	746	2	568400 244700
19	<p>Discharge Consents</p> <p>Operator: Abbeycroft Leisure Property Type: Not Supplied Location: Lords Croft Lane, Haverhill, Suffolk. Sports Centre Authority: Environment Agency, Anglian Region Catchment Area: Not Given Reference: Pr2nfe07369 Permit Version: 1 Effective Date: 5th June 1969 Issued Date: 5th June 1969 Revocation Date: 28th April 2008 Discharge Type: Discharge Of Other Matter-Surface Water Discharge: Freshwater Stream/River Environment: Receiving Water: Stour Brook Status: Revoked (Water Resources Act 1991, Section 88 & Schedule 10 as amended by Environment Act 1995) Positional Accuracy: Located by supplier to within 100m</p>	A18NW (N)	748	2	567650 245200
20	<p>Discharge Consents</p> <p>Operator: The Residents Property Type: Not Supplied Location: Res. Devlpt At Chalkstone Site, Haverhill, Suffolk Authority: Environment Agency, Anglian Region Catchment Area: Not Supplied Reference: Pr2nfe19967 Permit Version: 1 Effective Date: 11th December 1967 Issued Date: 11th December 1967 Revocation Date: 3rd March 1993 Discharge Type: Discharge Of Other Matter-Surface Water Discharge: Freshwater Stream/River Environment: Receiving Water: Stour Brook Status: Pre National Rivers Authority Legislation where issue date < 01/09/1989 Positional Accuracy: Located by supplier to within 10m</p>	A18NE (N)	798	2	567680 245250

Map ID	Details	Quadrant Reference (Compass Direction)	Estimated Distance From Site	Contact	NGR
21	<p>Discharge Consents</p> <p>Operator: Int Flavours & Fragrances Ltd Property Type: Not Supplied Location: Iff Ltd., Haverhill, Suffolk (West) Authority: Environment Agency, Anglian Region Catchment Area: Not Supplied Reference: Pr2nfe04855 Permit Version: 1 Effective Date: 10th November 1955 Issued Date: 10th November 1955 Revocation Date: 25th March 1992 Discharge Type: Discharge Of Other Matter-Surface Water Discharge: Freshwater Stream/River Environment: Receiving Water: Stour Brook Status: Pre National Rivers Authority Legislation where issue date < 01/09/1989 Positional Accuracy: Located by supplier to within 100m</p>	A17NE (NW)	804	2	567200 245100
22	<p>Discharge Consents</p> <p>Operator: Abbotts Packaging Ltd Property Type: Undefined Or Other Location: Warehouses And Offices (Plot 14) Homefield Road, Haverhill, Suffolk Authority: Environment Agency, Anglian Region Catchment Area: Not Supplied Reference: Pr2nfe03974 Permit Version: 1 Effective Date: 29th March 1974 Issued Date: 29th March 1974 Revocation Date: 24th March 1992 Discharge Type: Discharge Of Other Matter-Surface Water Discharge: Freshwater Stream/River Environment: Receiving Water: Trib Stour Brook Status: Pre National Rivers Authority Legislation where issue date < 01/09/1989 Positional Accuracy: Located by supplier to within 10m</p>	A12NW (W)	821	2	566810 244460
23	<p>Discharge Consents</p> <p>Operator: St. Edmundsbury D.C. Property Type: Not Supplied Location: Car Park Extension At Relief Road, Haverhill, Suffolk Authority: Environment Agency, Anglian Region Catchment Area: Not Supplied Reference: Pr2nfe36566 Permit Version: 1 Effective Date: 13th December 1966 Issued Date: 13th December 1966 Revocation Date: 25th March 1992 Discharge Type: Discharge Of Other Matter-Surface Water Discharge: Freshwater Stream/River Environment: Receiving Water: Stour Brook Status: Pre National Rivers Authority Legislation where issue date < 01/09/1989 Positional Accuracy: Approximate location provided by supplier</p>	A17SE (NW)	862	2	567000 245000
24	<p>Discharge Consents</p> <p>Operator: The Residents Property Type: Not Supplied Location: Duddery Hill Duddery Road, Haverhill, Suffolk Authority: Environment Agency, Anglian Region Catchment Area: Not Supplied Reference: Pr2nfe00870 Permit Version: 1 Effective Date: 17th February 1970 Issued Date: 17th February 1970 Revocation Date: 8th March 1993 Discharge Type: Discharge Of Other Matter-Surface Water Discharge: Freshwater Stream/River Environment: Receiving Water: Stour Brook Status: Pre National Rivers Authority Legislation where issue date < 01/09/1989 Positional Accuracy: Located by supplier to within 100m</p>	A18NW (N)	866	2	567500 245300

Map ID	Details	Quadrant Reference (Compass Direction)	Estimated Distance From Site	Contact	NGR
24	<p>Discharge Consents</p> <p>Operator: The Residents Property Type: Not Supplied Location: Duddery Hill Duddery Road, Haverhill, Suffolk Authority: Environment Agency, Anglian Region Catchment Area: Not Supplied Reference: Pr2nfe07759 Permit Version: 1 Effective Date: 10th January 1960 Issued Date: 10th January 1960 Revocation Date: 4th March 1993 Discharge Type: Discharge Of Other Matter-Surface Water Discharge: Freshwater Stream/River Environment: Receiving Water: Stour Brook Status: Pre National Rivers Authority Legislation where issue date < 01/09/1989 Positional Accuracy: Located by supplier to within 100m</p>	A18NW (N)	866	2	567500 245300
25	<p>Discharge Consents</p> <p>Operator: David Lloyd Property Type: Not Supplied Location: Trading Estate Sturmer Rd., Haverhill, Suffolk Authority: Environment Agency, Anglian Region Catchment Area: Not Given Reference: Prenf10694 Permit Version: 1 Effective Date: 7th January 1997 Issued Date: 7th January 1997 Revocation Date: 12th July 2004 Discharge Type: Discharge Of Other Matter-Surface Water Discharge: Freshwater Stream/River Environment: Receiving Water: Tributary Stour Brook Status: Post National Rivers Authority Legislation where issue date > 31/08/1989 Positional Accuracy: Manually corrected supplier location</p>	A14NE (E)	898	2	568600 244500
25	<p>Discharge Consents</p> <p>Operator: Haverhill Small Factories Property Type: Not Supplied Location: Trading Estate Sturmer Rd., Haverhill, Suffolk Authority: Environment Agency, Anglian Region Catchment Area: Not Given Reference: Pr2nfe05678 Permit Version: 1 Effective Date: 27th October 1978 Issued Date: 27th October 1978 Revocation Date: 31st October 1996 Discharge Type: Discharge Of Other Matter-Surface Water Discharge: Freshwater Stream/River Environment: Receiving Water: Trib. Stour Brook Status: Pre National Rivers Authority Legislation where issue date < 01/09/1989 Positional Accuracy: Manually corrected supplier location</p>	A14NE (E)	898	2	568600 244500
26	<p>Discharge Consents</p> <p>Operator: Benny'S Bbq Property Type: Not Supplied Location: 61-63 High Street, Haverhill, Suffolk Authority: Environment Agency, Anglian Region Catchment Area: Not Supplied Reference: Pr2nfe06264 Permit Version: 1 Effective Date: 21st August 1964 Issued Date: 21st August 1964 Revocation Date: 18th August 1992 Discharge Type: Discharge Of Other Matter-Surface Water Discharge: Freshwater Stream/River Environment: Receiving Water: Stour Brook Status: Pre National Rivers Authority Legislation where issue date < 01/09/1989 Positional Accuracy: Located by supplier to within 100m</p>	A18NW (N)	964	2	567500 245400
27	<p>Integrated Pollution Controls</p> <p>Name: Micrometmics Ltd Location: 19 Hollands Road, HAVERHILL, Suffolk, CB9 8PU Authority: Environment Agency, Anglian Region Permit Reference: AL7804 Dated: 26th January 1994 Process Type: Application since found to be exempt from IPC Description: 4.3 A (E) Acid processes within the Chemical Industry Status: Application since found to be exempt from IPC Positional Accuracy: Unknown</p>	A13NW (NW)	99	2	567603 244520

Map ID	Details	Quadrant Reference (Compass Direction)	Estimated Distance From Site	Contact	NGR
28	<p>Integrated Pollution Controls</p> <p>Name: Deltech Europe Ltd Location: Raymond Court, Piperell Way, Haverhill, Suffolk, CB9 8PH Authority: Environment Agency, Anglian Region Permit Reference: Bm3973 Dated: 14th January 2002 Process Type: IPC minor (non-substantial) variation to previous variation Description: 4.2 A (D) Manufacture and use of Organic Chemicals within the Chemical Industry Status: Revoked - Now IPPC Positional Accuracy: Automatically positioned to the address</p>	A13NW (W)	178	2	567464 244477
28	<p>Integrated Pollution Controls</p> <p>Name: Deltech Europe Ltd Location: Raymond Court, Piperell Way, Haverhill, Suffolk, CB9 8PH Authority: Environment Agency, Anglian Region Permit Reference: Bj8138 Dated: 23rd November 2000 Process Type: IPC minor (non-substantial) variation to previous variation Description: 4.2 A (D) Manufacture and use of Organic Chemicals within the Chemical Industry Status: Authorisation superseded by a substantial or non substantial variation Positional Accuracy: Automatically positioned to the address</p>	A13NW (W)	178	2	567464 244477
28	<p>Integrated Pollution Controls</p> <p>Name: Deltech Europe Ltd Location: Raymond Court, Piperell Way, Haverhill, Suffolk, CB9 8PH Authority: Environment Agency, Anglian Region Permit Reference: BD9629 Dated: 24th November 1998 Process Type: IPC minor (non-substantial) variation to previous variation Description: 4.2 A (D) Manufacture and use of Organic Chemicals within the Chemical Industry Status: Authorisation superseded by a substantial or non substantial variation Positional Accuracy: Automatically positioned to the address</p>	A13NW (W)	178	2	567464 244477
28	<p>Integrated Pollution Controls</p> <p>Name: Deltech Europe Ltd Location: Raymond Court, Piperell Way, Haverhill, Suffolk, CB9 8PH Authority: Environment Agency, Anglian Region Permit Reference: AK9160 Dated: 22nd April 1994 Process Type: IPC new application Description: 4.2 A (D) Manufacture and use of Organic Chemicals within the Chemical Industry Status: Authorisation superseded by a substantial or non substantial variation Positional Accuracy: Automatically positioned to the address</p>	A13NW (W)	178	2	567464 244477
29	<p>Integrated Pollution Controls</p> <p>Name: Genzyme Ltd Location: 37 Hollands Road, HAVERHILL, Suffolk, CB9 8PU Authority: Environment Agency, Anglian Region Permit Reference: AW7185 Dated: 3rd April 1997 Process Type: IPC minor (non-substantial) variation to previous variation Description: 4.2 A (D) Manufacture and use of Organic Chemicals within the Chemical Industry Status: Authorisation superseded by a substantial or non substantial variation Positional Accuracy: Automatically positioned to the address</p>	A13NW (NW)	331	2	567453 244697
29	<p>Integrated Pollution Controls</p> <p>Name: Genzyme Ltd Location: 37 Hollands Road, HAVERHILL, Suffolk, CB9 8PU Authority: Environment Agency, Anglian Region Permit Reference: AK6730 Dated: 31st March 1994 Process Type: IPC application for process that was regulated by HMIP for air releases under previous legislation Description: 4.2 A (D) Manufacture and use of Organic Chemicals within the Chemical Industry Status: Authorisation superseded by a substantial or non substantial variation Positional Accuracy: Automatically positioned to the address</p>	A13NW (NW)	331	2	567448 244692
29	<p>Integrated Pollution Controls</p> <p>Name: Genzyme Ltd Location: 37, Hollands Road, Haverhill, Suffolk, CB9 8PU Authority: Environment Agency, Anglian Region Permit Reference: CA9520 Dated: 9th November 2006 Process Type: IPC minor (non-substantial) variation to previous variation Description: 4.2 A (D) Manufacture and use of Organic Chemicals within the Chemical Industry Status: Revoked - Now IPPC Positional Accuracy: Automatically positioned to the address</p>	A13NW (NW)	334	2	567448 244697

Map ID	Details	Quadrant Reference (Compass Direction)	Estimated Distance From Site	Contact	NGR
29	<p>Integrated Pollution Controls</p> <p>Name: Genzyme Ltd Location: 37 Hollands Road, HAVERHILL, Suffolk, CB9 8PU Authority: Environment Agency, Anglian Region Permit Reference: By8004 Dated: 23rd December 2004 Process Type: IPC minor (non-substantial) variation to previous variation Description: 4.2 A (D) Manufacture and use of Organic Chemicals within the Chemical Industry Status: Authorisation superseded by a substantial or non substantial variation Positional Accuracy: Automatically positioned to the address</p>	A13NW (NW)	334	2	567448 244697
29	<p>Integrated Pollution Controls</p> <p>Name: Genzyme Ltd Location: 37 Hollands Road, HAVERHILL, Suffolk, CB9 8PU Authority: Environment Agency, Anglian Region Permit Reference: Bw2447 Dated: 14th November 2003 Process Type: IPC minor (non-substantial) variation to previous variation Description: 4.2 A (D) Manufacture and use of Organic Chemicals within the Chemical Industry Status: Authorisation superseded by a substantial or non substantial variation Positional Accuracy: Automatically positioned to the address</p>	A13NW (NW)	334	2	567448 244697
29	<p>Integrated Pollution Controls</p> <p>Name: Genzyme Ltd Location: 37 Hollands Road, HAVERHILL, Suffolk, CB9 8PU Authority: Environment Agency, Anglian Region Permit Reference: Bu7707 Dated: 14th June 2003 Process Type: IPC minor (non-substantial) variation to previous variation Description: 4.2 A (D) Manufacture and use of Organic Chemicals within the Chemical Industry Status: Authorisation superseded by a substantial or non substantial variation Positional Accuracy: Automatically positioned to the address</p>	A13NW (NW)	334	2	567448 244697
29	<p>Integrated Pollution Controls</p> <p>Name: Genzyme Ltd Location: 37 Hollands Road, HAVERHILL, Suffolk, CB9 8PU Authority: Environment Agency, Anglian Region Permit Reference: Bm6735 Dated: 26th March 2002 Process Type: IPC major (substantial) variation Description: 4.2 A (D) Manufacture and use of Organic Chemicals within the Chemical Industry Status: Authorisation superseded by a substantial or non substantial variation Positional Accuracy: Automatically positioned to the address</p>	A13NW (NW)	334	2	567448 244697
29	<p>Integrated Pollution Controls</p> <p>Name: Genzyme Ltd Location: 37 Hollands Road, HAVERHILL, Suffolk, CB9 8PU Authority: Environment Agency, Anglian Region Permit Reference: B14621 Dated: 22nd October 2001 Process Type: IPC major (substantial) variation Description: 4.2 A (D) Manufacture and use of Organic Chemicals within the Chemical Industry Status: Authorisation superseded by a substantial or non substantial variation Positional Accuracy: Automatically positioned to the address</p>	A13NW (NW)	334	2	567448 244697
29	<p>Integrated Pollution Controls</p> <p>Name: Genzyme Ltd Location: 37 Hollands Road, Haverhill, Suffolk, CB9 8PU Authority: Environment Agency, Anglian Region Permit Reference: Bk7277 Dated: 29th March 2001 Process Type: IPC minor (non-substantial) variation to previous variation Description: 4.2 A (A) Manufacture and use of Organic Chemicals within the Chemical Industry Status: Authorisation superseded by a substantial or non substantial variation Positional Accuracy: Automatically positioned to the address</p>	A13NW (NW)	334	2	567448 244697
29	<p>Integrated Pollution Controls</p> <p>Name: Genzyme Ltd Location: 37 Hollands Road, HAVERHILL, Suffolk, CB9 8PU Authority: Environment Agency, Anglian Region Permit Reference: Bi4373 Dated: 8th May 2000 Process Type: IPC minor (non-substantial) variation to previous variation Description: 4.2 A (D) Manufacture and use of Organic Chemicals within the Chemical Industry Status: Authorisation superseded by a substantial or non substantial variation Positional Accuracy: Automatically positioned to the address</p>	A13NW (NW)	334	2	567448 244697

Map ID	Details	Quadrant Reference (Compass Direction)	Estimated Distance From Site	Contact	NGR
29	<p>Integrated Pollution Controls</p> <p>Name: Genzyme Ltd Location: 37 Hollands Road, HAVERHILL, Suffolk, CB9 8PU Authority: Environment Agency, Anglian Region Permit Reference: BH0046 Dated: 13th January 2000 Process Type: IPC major (substantial) variation Description: 4.2 A (D) Manufacture and use of Organic Chemicals within the Chemical Industry Status: Authorisation superseded by a substantial or non substantial variation Positional Accuracy: Automatically positioned to the address</p>	A13NW (NW)	334	2	567448 244697
29	<p>Integrated Pollution Controls</p> <p>Name: Genzyme Ltd Location: 37 Hollands Road, HAVERHILL, Suffolk, CB9 8PU Authority: Environment Agency, Anglian Region Permit Reference: BD6956 Dated: 24th November 1998 Process Type: IPC minor (non-substantial) variation to previous variation Description: 4.2 A (D) Manufacture and use of Organic Chemicals within the Chemical Industry Status: Authorisation superseded by a substantial or non substantial variation Positional Accuracy: Automatically positioned to the address</p>	A13NW (NW)	334	2	567448 244697
30	<p>Integrated Pollution Controls</p> <p>Name: Blagden Chemicals Ltd Location: 6 Piperell Way, HAVERHILL, Suffolk, CB9 8PH Authority: Environment Agency, Anglian Region Permit Reference: BC7221 Dated: 24th November 1998 Process Type: IPC minor (non-substantial) variation to previous variation Description: 4.2 A (C) Manufacture and use of Organic Chemicals within the Chemical Industry Status: Authorisation revoked Positional Accuracy: Automatically positioned to the address</p>	A12SE (W)	357	2	567274 244390
30	<p>Integrated Pollution Controls</p> <p>Name: Blagden Chemicals Ltd Location: 6 Piperell Way, HAVERHILL, Suffolk, CB9 8PH Authority: Environment Agency, Anglian Region Permit Reference: AK9151 Dated: 30th April 1994 Process Type: IPC application for process that was regulated by HMIP for air releases under previous legislation Description: 4.2 A (C) Manufacture and use of Organic Chemicals within the Chemical Industry Status: Authorisation superseded by a substantial or non substantial variation Positional Accuracy: Automatically positioned to the address</p>	A12SE (W)	361	2	567269 244395
30	<p>Integrated Pollution Controls</p> <p>Name: Blagden Chemicals Ltd Location: Piperell Way, HAVERHILL, Suffolk, CB9 8PH Authority: Environment Agency, Anglian Region Permit Reference: BC8244 Dated: 24th November 1998 Process Type: IPC minor (non-substantial) variation to previous variation Description: 4.2 A (D) Manufacture and use of Organic Chemicals within the Chemical Industry Status: Authorisation revoked Positional Accuracy: Automatically positioned to the address</p>	A12SE (W)	362	2	567269 244390
30	<p>Integrated Pollution Controls</p> <p>Name: Blagden Chemicals Ltd Location: Piperell Way, HAVERHILL, Suffolk, CB9 8PH Authority: Environment Agency, Anglian Region Permit Reference: BC8236 Dated: 24th November 1998 Process Type: IPC minor (non-substantial) variation to previous variation Description: 4.2 A (D) Manufacture and use of Organic Chemicals within the Chemical Industry Status: Authorisation revoked Positional Accuracy: Automatically positioned to the address</p>	A12SE (W)	362	2	567269 244385

Map ID	Details	Quadrant Reference (Compass Direction)	Estimated Distance From Site	Contact	NGR
30	<p>Integrated Pollution Controls</p> <p>Name: Blagden Chemicals Ltd Location: Piperell Way, HAVERHILL, Suffolk, CB9 8PH Authority: Environment Agency, Anglian Region Permit Reference: AM4436 Dated: 27th July 1994 Process Type: IPC application for process that was regulated by HMIP for air releases under previous legislation Description: 4.2 A (D) Manufacture and use of Organic Chemicals within the Chemical Industry Status: Authorisation superseded by a substantial or non substantial variation Positional Accuracy: Automatically positioned to the address</p>	A12SE (W)	367	2	567264 244390
30	<p>Integrated Pollution Controls</p> <p>Name: Blagden Chemicals Ltd Location: Piperell Way, HAVERHILL, Suffolk, CB9 8PH Authority: Environment Agency, Anglian Region Permit Reference: AM4444 Dated: 27th July 1994 Process Type: IPC application for process that was regulated by HMIP for air releases under previous legislation Description: 4.2 A (D) Manufacture and use of Organic Chemicals within the Chemical Industry Status: Authorisation superseded by a substantial or non substantial variation Positional Accuracy: Automatically positioned to the address</p>	A12SE (W)	367	2	567264 244385
31	<p>Integrated Pollution Controls</p> <p>Name: Olympus Organics Ltd Location: 15 Rookwood Way, Haverhill, Suffolk, CB9 8PB Authority: Environment Agency, Anglian Region Permit Reference: BD9882 Dated: 24th November 1998 Process Type: IPC minor (non-substantial) variation to previous variation Description: 4.2 A (D) Manufacture and use of Organic Chemicals within the Chemical Industry Status: Revoked - Now IPPC Positional Accuracy: Automatically positioned to the address</p>	A12NE (NW)	568	2	567150 244715
31	<p>Integrated Pollution Controls</p> <p>Name: Olympus Organics Ltd Location: 15 Rookwood Way, Haverhill, Suffolk, CB9 8PB Authority: Environment Agency, Anglian Region Permit Reference: AY9065 Dated: 5th September 1997 Process Type: IPC new application Description: 4.2 A (D) Manufacture and use of Organic Chemicals within the Chemical Industry Status: Authorisation superseded by a substantial or non substantial variation Positional Accuracy: Automatically positioned to the address</p>	A12NE (NW)	568	2	567150 244715
31	<p>Integrated Pollution Controls</p> <p>Name: Deltech Europe Ltd Location: 15 Rookwood Way, Haverhill, Suffolk, CB9 8PB Authority: Environment Agency, Anglian Region Permit Reference: AY7852 Dated: 12th August 1997 Process Type: IPC major (substantial) variation Description: 4.2 A (D) Manufacture and use of Organic Chemicals within the Chemical Industry Status: Authorisation superseded by a substantial or non substantial variation Positional Accuracy: Automatically positioned to the address</p>	A12NE (NW)	568	2	567150 244715
32	<p>Integrated Pollution Controls</p> <p>Name: International Flavours And Fragrances Iff (Gb) Ltd Location: Duddery Hill, HAVERHILL, Suffolk, CB9 8LG Authority: Environment Agency, Anglian Region Permit Reference: AY9120 Dated: 6th November 1997 Process Type: IPC minor (non-substantial) variation to previous variation Description: 4.2 A (D) Manufacture and use of Organic Chemicals within the Chemical Industry Status: Authorisation superseded by a substantial or non substantial variation Positional Accuracy: Manually positioned to the road within the address or location</p>	A17SW (NW)	818	2	566905 244790

Map ID	Details	Quadrant Reference (Compass Direction)	Estimated Distance From Site	Contact	NGR
32	<p>Integrated Pollution Controls</p> <p>Name: International Flavours And Fragrances Iff (Gb) Ltd Location: Duddery Hill, HAVERHILL, Suffolk, CB9 8DR Authority: Environment Agency, Anglian Region Permit Reference: AN7023 Dated: 7th October 1994 Process Type: IPC major (substantial) variation Description: 4.2 A (D) Manufacture and use of Organic Chemicals within the Chemical Industry Status: Authorisation superseded by a substantial or non substantial variation Positional Accuracy: Manually positioned to the road within the address or location</p>	A17SW (NW)	820	2	566905 244795
32	<p>Integrated Pollution Controls</p> <p>Name: International Flavours And Fragrances Iff (Gb) Ltd Location: Duddery Hill, HAVERHILL, Suffolk, CB9 8LG Authority: Environment Agency, Anglian Region Permit Reference: AY8689 Dated: 5th January 1998 Process Type: IPC minor (non-substantial) variation to previous variation Description: 4.2 A (D) Manufacture and use of Organic Chemicals within the Chemical Industry Status: Authorisation superseded by a substantial or non substantial variation Positional Accuracy: Manually positioned to the road within the address or location</p>	A17SW (NW)	822	2	566900 244790
32	<p>Integrated Pollution Controls</p> <p>Name: International Flavours And Fragrances Iff (Gb) Ltd Location: Duddery Hill, HAVERHILL, Suffolk, CB9 8DR Authority: Environment Agency, Anglian Region Permit Reference: AP6486 Dated: 31st January 1995 Process Type: IPC minor (non-substantial) variation to previous variation Description: 4.2 A (D) Manufacture and use of Organic Chemicals within the Chemical Industry Status: Authorisation superseded by a substantial or non substantial variation Positional Accuracy: Manually positioned to the road within the address or location</p>	A17SW (NW)	822	2	566905 244800
32	<p>Integrated Pollution Controls</p> <p>Name: International Flavours And Fragrances Iff (Gb) Ltd Location: Duddery Hill, HAVERHILL, Suffolk, CB9 8DR Authority: Environment Agency, Anglian Region Permit Reference: AN7031 Dated: 31st October 1994 Process Type: IPC new application Description: 1.3 A (C) Combustion processes within the Fuel & Power Industry Status: Authorisation superseded by a substantial or non substantial variation Positional Accuracy: Manually positioned to the road within the address or location</p>	A17SW (NW)	824	2	566900 244795
32	<p>Integrated Pollution Controls</p> <p>Name: International Flavours And Fragrances Iff (Gb) Ltd Location: Duddery Hill, HAVERHILL, Suffolk, CB9 8DR Authority: Environment Agency, Anglian Region Permit Reference: AT3256 Dated: 13th December 1995 Process Type: IPC minor (non-substantial) variation to previous variation Description: 4.2 A (D) Manufacture and use of Organic Chemicals within the Chemical Industry Status: Authorisation superseded by a substantial or non substantial variation Positional Accuracy: Manually positioned to the road within the address or location</p>	A17SW (NW)	825	2	566905 244805
32	<p>Integrated Pollution Controls</p> <p>Name: International Flavours And Fragrances Iff (Gb) Ltd Location: Duddery Hill, HAVERHILL, Suffolk, CB9 8DR Authority: Environment Agency, Anglian Region Permit Reference: AV4601 Dated: 23rd August 1996 Process Type: IPC new application Description: 4.2 A (D) Manufacture and use of Organic Chemicals within the Chemical Industry Status: Authorisation superseded by a substantial or non substantial variation Positional Accuracy: Manually positioned to the road within the address or location</p>	A17SW (NW)	826	2	566895 244790
32	<p>Integrated Pollution Controls</p> <p>Name: International Flavours And Fragrances Iff (Gb) Ltd Location: Duddery Hill, HAVERHILL, Suffolk, CB9 8DR Authority: Environment Agency, Anglian Region Permit Reference: AT8053 Dated: 22nd November 1996 Process Type: IPC minor (non-substantial) variation to previous variation Description: 4.2 A (D) Manufacture and use of Organic Chemicals within the Chemical Industry Status: Authorisation superseded by a substantial or non substantial variation Positional Accuracy: Manually positioned to the road within the address or location</p>	A17SW (NW)	829	2	566900 244805

Map ID	Details	Quadrant Reference (Compass Direction)	Estimated Distance From Site	Contact	NGR
32	<p>Integrated Pollution Controls</p> <p>Name: International Flavours And Fragrances Iff (Gb) Ltd Location: Duddery Hill, HAVERHILL, Suffolk, CB9 8DR Authority: Environment Agency, Anglian Region Permit Reference: AV5888 Dated: 18th September 1996 Process Type: IPC major (substantial) variation Description: 4.2 A (D) Manufacture and use of Organic Chemicals within the Chemical Industry Status: Authorisation superseded by a substantial or non substantial variation Positional Accuracy: Manually positioned to the road within the address or location</p>	A17SW (NW)	829	2	566895 244795
32	<p>Integrated Pollution Controls</p> <p>Name: International Flavours And Fragrances Iff (Gb) Ltd Location: Duddery Hill, HAVERHILL, Suffolk, CB9 8DR Authority: Environment Agency, Anglian Region Permit Reference: AK6918 Dated: 1st April 1994 Process Type: IPC new application Description: 4.2 A (D) Manufacture and use of Organic Chemicals within the Chemical Industry Status: Authorisation superseded by a substantial or non substantial variation Positional Accuracy: Manually positioned to the road within the address or location</p>	A17SW (NW)	831	2	566895 244800
32	<p>Integrated Pollution Controls</p> <p>Name: International Flavours And Fragrances Iff (Gb) Ltd Location: Duddery Hill, HAVERHILL, Suffolk, CB9 8DR Authority: Environment Agency, Anglian Region Permit Reference: AJ7650 Dated: 1st January 1994 Process Type: IPC new application Description: 4.2 A (D) Manufacture and use of Organic Chemicals within the Chemical Industry Status: Authorisation superseded by a substantial or non substantial variation Positional Accuracy: Manually positioned to the road within the address or location</p>	A17SW (NW)	833	2	566895 244805
33	<p>Integrated Pollution Controls</p> <p>Name: International Flavours And Fragrances Iff (Gb) Ltd Location: Duddery Hill, HAVERHILL, Suffolk, CB9 8LG Authority: Environment Agency, Anglian Region Permit Reference: BD9904 Dated: 24th November 1998 Process Type: IPC minor (non-substantial) variation to previous variation Description: 4.2 A (D) Manufacture and use of Organic Chemicals within the Chemical Industry Status: Authorisation superseded by a substantial or non substantial variation Positional Accuracy: Automatically positioned to the address</p>	A17SW (NW)	884	2	566879 244879
33	<p>Integrated Pollution Controls</p> <p>Name: International Flavours And Fragrances Iff (Gb) Ltd Location: Duddery Hill, HAVERHILL, Suffolk, CB9 8LG Authority: Environment Agency, Anglian Region Permit Reference: BB8486 Dated: 12th April 2000 Process Type: IPC major (substantial) variation Description: 4.2 A (D) Manufacture and use of Organic Chemicals within the Chemical Industry Status: Authorisation superseded by a substantial or non substantial variation Positional Accuracy: Automatically positioned to the address</p>	A17SW (NW)	887	2	566879 244884
33	<p>Integrated Pollution Controls</p> <p>Name: International Flavours And Fragrances Iff (Gb) Ltd Location: Duddery Hill, HAVERHILL, Suffolk, CB9 8LG Authority: Environment Agency, Anglian Region Permit Reference: BC8821 Dated: 24th November 1998 Process Type: IPC minor (non-substantial) variation to previous variation Description: 1.3 A (C) Combustion processes within the Fuel & Power Industry Status: Revoked - Now IPPC Positional Accuracy: Automatically positioned to the address</p>	A17SW (NW)	889	2	566874 244879
33	<p>Integrated Pollution Controls</p> <p>Name: International Flavours And Fragrances Iff (Gb) Ltd Location: Duddery Hill, HAVERHILL, Suffolk, CB9 8LG Authority: Environment Agency, Anglian Region Permit Reference: BD3205 Dated: 24th November 1998 Process Type: IPC minor (non-substantial) variation to previous variation Description: 4.2 A (D) Manufacture and use of Organic Chemicals within the Chemical Industry Status: Revoked - Now IPPC Positional Accuracy: Automatically positioned to the address</p>	A17SW (NW)	890	2	566879 244889

Map ID	Details	Quadrant Reference (Compass Direction)	Estimated Distance From Site	Contact	NGR
33	<p>Integrated Pollution Controls</p> <p>Name: International Flavours And Fragrances Iff (Gb) Ltd Location: Duddery Hill, HAVERHILL, Suffolk, CB9 8LG Authority: Environment Agency, Anglian Region Permit Reference: BI8236 Dated: 22nd October 2001 Process Type: IPC minor (non-substantial) variation to previous variation Description: 4.2 A (D) Manufacture and use of Organic Chemicals within the Chemical Industry Status: Revoked - Now IPPC Positional Accuracy: Automatically positioned to the address</p>	A17SW (NW)	891	2	566874 244884
33	<p>Integrated Pollution Controls</p> <p>Name: International Flavours And Fragrances Iff (Gb) Ltd Location: Duddery Hill, HAVERHILL, Suffolk, CB9 8LG Authority: Environment Agency, Anglian Region Permit Reference: BD9823 Dated: 24th November 1998 Process Type: IPC minor (non-substantial) variation to previous variation Description: 4.2 A (D) Manufacture and use of Organic Chemicals within the Chemical Industry Status: Revoked - Now IPPC Positional Accuracy: Automatically positioned to the address</p>	A17SW (NW)	891	2	566874 244884
34	<p>Integrated Pollution Prevention And Control</p> <p>Name: Deltech Europe Ltd Location: Haverhill Resins, Deltech Europe Ltd, Piperell Way,,, HAVERHILL, Suffolk, CB9 8PH Authority: Environment Agency, Anglian Region Permit Reference: JP3739EU Original Permit Ref: Qp3931sn Effective Date: 13th May 2014 Status: Effective Application Type: Variation App. Sub Type: Standard Positional Accuracy: Automatically positioned to the address Activity Code: 4.1 A(1) (A) (VIII) Activity Description: Organic Chemicals; Plastic Materials Eg Polymers Primary Activity: Y</p>	A13NW (W)	178	2	567464 244477
34	<p>Integrated Pollution Prevention And Control</p> <p>Name: Aoc Resins Uk Location: Haverhill Resins Epr/Qp3931sn/V002, Deltech Europe Ltd,Haverhill Resins Epr/Qp3931sn/V002, Piperell Way,,, Haverhill, Suffolk, CB9 8PH Authority: Environment Agency, Anglian Region Permit Reference: QP3931SN Original Permit Ref: Qp3931sn Effective Date: 13th May 2014 Status: Effective Application Type: Variation (Administrative) App. Sub Type: Not Supplied Positional Accuracy: Automatically positioned to the address Activity Code: 4.1 A(1) (A) (VIII) Activity Description: Organic Chemicals; Plastic Materials Eg Polymers Primary Activity: Y</p>	A13NW (W)	178	2	567464 244477

Map ID	Details	Quadrant Reference (Compass Direction)	Estimated Distance From Site	Contact	NGR
35	<p>Integrated Pollution Prevention And Control</p> <p>Name: Cornelius Specialties Limited Location: Cornelius Specialties Limited, 15c & 25c, Rookwood Way,,Haverhill, Suffolk, CB9 8PB Authority: Environment Agency, Anglian Region Permit Reference: UP3837QS Original Permit Ref: Ep3234lf Effective Date: 26th August 2020 Status: Effective Application Type: Variation App. Sub Type: Standard Positional Accuracy: Located by supplier to within 10m Activity Code: 4.1 A(1) (A) (II) Activity Description: Organic Chemicals; Oxygen Containing Compounds Eg Alcohols Primary Activity: N Activity Code: 4.1 A(1) (A) (III) Activity Description: Organic Chemicals; Sulphur Containing Compounds Eg Sulphides Primary Activity: N Activity Code: 4.1 A(1) (A) (IV) Activity Description: Organic Chemicals; Nitrogen Containing Compounds Eg Amines Primary Activity: N Activity Code: 4.1 A(1) (A) (V) Activity Description: Organic Chemicals; Phosphorus Containing Compounds Eg Substituted Phosphines Primary Activity: N Activity Code: 4.1 A(1) (A) (VI) Activity Description: Organic Chemicals; Halogen Containg Compounds Eg Halocarbons Primary Activity: N Activity Code: 4.1 A(1) (A) (VII) Activity Description: Organic Chemicals; Organometallic Compounds Eg Lead Alkyls Primary Activity: N Activity Code: 4.1 A(1) (A) (I) Activity Description: Organic Chemicals; Hydrocarbons Eg Aromatics Primary Activity: Y</p>	A13NW (NW)	199	2	567510 244570
36	<p>Integrated Pollution Prevention And Control</p> <p>Name: Euroapi Uk Limited Location: Euroapi Uk Limited - Haverhill Operations - Epr/Bm6883iw, 37,Euroapi Uk Limited - Haverhill Operations - Epr/Bm6883iw, Hollands Road,,, Haverhill, Suffolk, CB9 8PU Authority: Environment Agency, Anglian Region Permit Reference: BM6883IW Original Permit Ref: Bm6883iw Effective Date: 10th June 2021 Status: Effective Application Type: Variation (Normal) App. Sub Type: Not Supplied Positional Accuracy: Automatically positioned to the address Activity Code: 5.4 A(1) a) (i) Activity Description: DISPOSAL OF > 50 T/D NON-HAZARDOUS WASTE (> 100 T/D IF ONLY AD) INVOLVING BIOLOGICAL TREATMENT Primary Activity: N Activity Code: 4.1 A(1) (A) (II) Activity Description: Organic Chemicals; Oxygen Containing Compounds Eg Alcohols Primary Activity: N Activity Code: 4.1 A(1) (A) (III) Activity Description: Organic Chemicals; Sulphur Containing Compounds Eg Sulphides Primary Activity: N Activity Code: 4.5 A(1) (A) Activity Description: Pharmaceuticals; Producing Pharmaceuticals Using Chemical/Biological Processes Primary Activity: Y Activity Code: 4.1 A(1) (A) (IV) Activity Description: Organic Chemicals; Nitrogen Containing Compounds Eg Amines Primary Activity: N Activity Code: 5.4 A(1) (a) (ii) Activity Description: DISPOSAL OF > 50 T/D NON-HAZARDOUS WASTE (> 100 T/D IF ONLY AD) INVOLVING PHYSICO-CHEMICAL TREATMENT Primary Activity: N</p>	A13NW (NW)	334	2	567448 244697

Map ID	Details	Quadrant Reference (Compass Direction)	Estimated Distance From Site	Contact	NGR
36	<p>Integrated Pollution Prevention And Control</p> <p>Name: Genzyme Ltd Location: Genzyme Ltd, Haverhill Operations, 37,Hollands Road, ,, HAVERHILL, Suffolk, CB9 8PU Authority: Environment Agency, Anglian Region Permit Reference: DP3235HK Original Permit Ref: Bm6883iw Effective Date: 10th March 2011 Status: Superseded By Variation Application Type: Variation App. Sub Type: Minor Positional Accuracy: Automatically positioned to the address Activity Code: 4.1 A(1) (A) (II) Activity Description: Organic Chemicals; Oxygen Containing Compounds Eg Alcohols Primary Activity: N Activity Code: 4.5 A(1) (A) Activity Description: Pharmaceuticals; Producing Pharmaceuticals Using Chemical/Biological Processes Primary Activity: Y</p>	A13NW (NW)	334	2	567448 244697
36	<p>Integrated Pollution Prevention And Control</p> <p>Name: Genzyme Ltd Location: Genzyme Ltd, Haverhill Operations, 37,Hollands Road, ,, HAVERHILL, Suffolk, CB9 8PU Authority: Environment Agency, Anglian Region Permit Reference: HP3334UB Original Permit Ref: Bm6883iw Effective Date: 10th August 2007 Status: Superseded By Variation Application Type: Variation App. Sub Type: Simple Standard Variation Positional Accuracy: Automatically positioned to the address Activity Code: 4.1 A(1) (A) (II) Activity Description: Organic Chemicals; Oxygen Containing Compounds Eg Alcohols Primary Activity: N Activity Code: 4.5 A(1) (A) Activity Description: Pharmaceuticals; Producing Pharmaceuticals Using Chemical/Biological Processes Primary Activity: Y</p>	A13NW (NW)	334	2	567448 244697
36	<p>Integrated Pollution Prevention And Control</p> <p>Name: Euroapi Uk Limited Location: Euroapi Uk Limited - Haverhill Operations - Epr/Bm6883iw, 37, Hollands Road,,, HAVERHILL, Suffolk, CB9 8PU Authority: Environment Agency, Anglian Region Permit Reference: BP3709MS Original Permit Ref: Bm6883iw Effective Date: 10th June 2021 Status: Effective Application Type: Variation App. Sub Type: Minor Positional Accuracy: Located by supplier to within 100m Activity Code: 4.1 A(1) (A) (IV) Activity Description: Organic Chemicals; Nitrogen Containing Compounds Eg Amines Primary Activity: N Activity Code: 4.1 A(1) (A) (III) Activity Description: Organic Chemicals; Sulphur Containing Compounds Eg Sulphides Primary Activity: N Activity Code: 4.5 A(1) (A) Activity Description: Pharmaceuticals; Producing Pharmaceuticals Using Chemical/Biological Processes Primary Activity: Y Activity Code: 5.4 A(1) a) (i) Activity Description: DISPOSAL OF > 50 T/D NON-HAZARDOUS WASTE (> 100 T/D IF ONLY AD) INVOLVING BIOLOGICAL TREATMENT Primary Activity: N Activity Code: 4.1 A(1) (A) (II) Activity Description: Organic Chemicals; Oxygen Containing Compounds Eg Alcohols Primary Activity: N Activity Code: 5.4 A(1) (a) (ii) Activity Description: DISPOSAL OF > 50 T/D NON-HAZARDOUS WASTE (> 100 T/D IF ONLY AD) INVOLVING PHYSICO-CHEMICAL TREATMENT Primary Activity: N</p>	A13NW (NW)	335	2	567450 244700

Map ID	Details	Quadrant Reference (Compass Direction)	Estimated Distance From Site	Contact	NGR
36	<p>Integrated Pollution Prevention And Control</p> <p>Name: Genzyme Limited Location: Genzyme Ltd, Haverhill Operations Epr/Bm6883iw, 37, Hollands Road,, HAVERHILL, Suffolk, CB9 8PU Authority: Environment Agency, Anglian Region Permit Reference: SP3908PP Original Permit Ref: Bm6883iw Effective Date: 3rd February 2020 Status: Superseded By Variation Application Type: Variation App. Sub Type: Standard Positional Accuracy: Located by supplier to within 100m Activity Code: 4.1 A(1) (A) (III) Activity Description: Organic Chemicals; Sulphur Containing Compounds Eg Sulphides Primary Activity: N Activity Code: 4.1 A(1) (A) (II) Activity Description: Organic Chemicals; Oxygen Containing Compounds Eg Alcohols Primary Activity: N Activity Code: 4.1 A(1) (A) (IV) Activity Description: Organic Chemicals; Nitrogen Containing Compounds Eg Amines Primary Activity: N Activity Code: 4.5 A(1) (A) Activity Description: Pharmaceuticals; Producing Pharmaceuticals Using Chemical/Biological Processes Primary Activity: Y Activity Code: 5.4 A(1) a) (i) Activity Description: DISPOSAL OF > 50 T/D NON-HAZARDOUS WASTE (> 100 T/D IF ONLY AD) INVOLVING BIOLOGICAL TREATMENT Primary Activity: N Activity Code: 5.4 A(1) a) (ii) Activity Description: DISPOSAL OF > 50 T/D NON-HAZARDOUS WASTE (> 100 T/D IF ONLY AD) INVOLVING PHYSICO-CHEMICAL TREATMENT Primary Activity: N</p>	A13NW (NW)	335	2	567450 244700
36	<p>Integrated Pollution Prevention And Control</p> <p>Name: Genzyme Ltd Location: Genzyme Ltd, Haverhill Operations Epr/Bm6883iw, 37, Hollands Road,, HAVERHILL, Suffolk, CB9 8PU Authority: Environment Agency, Anglian Region Permit Reference: RP3132VM Original Permit Ref: Bm6883iw Effective Date: 4th July 2014 Status: Superseded By Variation Application Type: Variation App. Sub Type: Standard Positional Accuracy: Located by supplier to within 100m Activity Code: 4.5 A(1) (A) Activity Description: Pharmaceuticals; Producing Pharmaceuticals Using Chemical/Biological Processes Primary Activity: Y Activity Code: 4.1 A(1) (A) (II) Activity Description: Organic Chemicals; Oxygen Containing Compounds Eg Alcohols Primary Activity: N</p>	A13NW (NW)	335	2	567450 244700
36	<p>Integrated Pollution Prevention And Control</p> <p>Name: Genzyme Ltd Location: Genzyme Ltd, Haverhill Operations, 37, Hollands Road,, HAVERHILL, Suffolk, CB9 8PU Authority: Environment Agency, Anglian Region Permit Reference: GP3137CK Original Permit Ref: Bm6883iw Effective Date: 19th September 2012 Status: Superseded By Variation Application Type: Variation App. Sub Type: Simple Standard Variation Positional Accuracy: Located by supplier to within 100m Activity Code: 4.5 A(1) (A) Activity Description: Pharmaceuticals; Producing Pharmaceuticals Using Chemical/Biological Processes Primary Activity: Y Activity Code: 4.1 A(1) (A) (II) Activity Description: Organic Chemicals; Oxygen Containing Compounds Eg Alcohols Primary Activity: N</p>	A13NW (NW)	335	2	567450 244700

Map ID	Details	Quadrant Reference (Compass Direction)	Estimated Distance From Site	Contact	NGR
36	<p>Integrated Pollution Prevention And Control</p> <p>Name: Genzyme Ltd Location: Genzyme Ltd, Haverhill Operations, 37, Hollands Road,, HAVERHILL, Suffolk, CB9 8PU Authority: Environment Agency, Anglian Region Permit Reference: NP3837XS Original Permit Ref: Bm6883iw Effective Date: 3rd July 2008 Status: Superseded By Variation Application Type: Variation App. Sub Type: Standard Positional Accuracy: Located by supplier to within 10m Activity Code: 4.5 A(1) (A) Activity Description: Pharmaceuticals; Producing Pharmaceuticals Using Chemical/Biological Processes Primary Activity: Y Activity Code: 4.1 A(1) (A) (II) Activity Description: Organic Chemicals; Oxygen Containing Compounds Eg Alcohols Primary Activity: N</p>	A13NW (NW)	335	2	567450 244700
37	<p>Integrated Pollution Prevention And Control</p> <p>Name: Cornelius Specialties Limited Location: Cornelius Specialties Limited, 15c & 25c, Cornelius Specialties Limited, Rookwood Way,, Haverhill, Suffolk, CB9 8PB Authority: Environment Agency, Anglian Region Permit Reference: EP3234LF Original Permit Ref: Ep3234lf Effective Date: 26th August 2020 Status: Effective Application Type: Variation (Normal) App. Sub Type: Not Supplied Positional Accuracy: Manually positioned to the address or location Activity Code: 4.1 A(1) (A) (III) Activity Description: Organic Chemicals; Sulphur Containing Compounds Eg Sulphides Primary Activity: N Activity Code: 4.1 A(1) (A) (I) Activity Description: Organic Chemicals; Hydrocarbons Eg Aromatics Primary Activity: Y Activity Code: 4.1 A(1) (A) (II) Activity Description: Organic Chemicals; Oxygen Containing Compounds Eg Alcohols Primary Activity: N Activity Code: 4.1 A(1) (A) (V) Activity Description: Organic Chemicals; Phosphorus Containing Compounds Eg Substituted Phosphines Primary Activity: N Activity Code: 4.1 A(1) (A) (VI) Activity Description: Organic Chemicals; Halogen Containing Compounds Eg Halocarbons Primary Activity: N Activity Code: 4.1 A(1) (A) (IV) Activity Description: Organic Chemicals; Nitrogen Containing Compounds Eg Amines Primary Activity: N Activity Code: 4.1 A(1) (A) (VII) Activity Description: Organic Chemicals; Organometallic Compounds Eg Lead Alkyls Primary Activity: N</p>	A12NE (NW)	568	2	567149 244714

Map ID	Details	Quadrant Reference (Compass Direction)	Estimated Distance From Site	Contact	NGR
37	<p>Integrated Pollution Prevention And Control</p> <p>Name: Cornelius Specialties Limited Location: Rookwood Way Haverhill Chemicals, 15 Rookwood Way, Rookwood Way Haverhill Chemicals, HAVERHILL, Suffolk, CB9 8PB Authority: Environment Agency, Anglian Region Permit Reference: Bu6506ib Original Permit Ref: Bu6506ib Effective Date: 1st December 2003 Status: Superseded Application Type: New App. Sub Type: Not Supplied Positional Accuracy: Automatically positioned to the address Activity Code: 4.1 A(1) (A) (IV) Activity Description: Organic Chemicals; Nitrogen Containing Compounds Eg Amines Primary Activity: N Activity Code: 4.1 A(1) (A) (III) Activity Description: Organic Chemicals; Sulphur Containing Compounds Eg Sulphides Primary Activity: N Activity Code: 4.1 A(1) (A) (VII) Activity Description: Organic Chemicals; Organometallic Compounds Eg Lead Alkyls Primary Activity: N Activity Code: 4.1 A(1) (A) (VI) Activity Description: Organic Chemicals; Halogen Containing Compounds Eg Halocarbons Primary Activity: N Activity Code: 4.1 A(1) (A) (I) Activity Description: Organic Chemicals; Hydrocarbons Eg Aromatics Primary Activity: Y Activity Code: 4.1 A(1) (A) (V) Activity Description: Organic Chemicals; Phosphorus Containing Compounds Eg Substituted Phosphines Primary Activity: N Activity Code: 4.1 A(1) (A) (II) Activity Description: Organic Chemicals; Oxygen Containing Compounds Eg Alcohols Primary Activity: N</p>	A12NE (NW)	568	2	567150 244715
38	<p>Integrated Pollution Prevention And Control</p> <p>Name: International Flavours & Fragrances I.F.F. (Great Britain) Limited Location: Duddery Hill Chemical Works, Duddery Hill, Duddery Hill Chemical Works, HAVERHILL, Suffolk, CB9 8LG Authority: Environment Agency, Anglian Region Permit Reference: Bv6447ig Original Permit Ref: Bv6447ig Effective Date: 31st October 2024 Status: Effective Application Type: Agency Led - Variation (Minor) App. Sub Type: Not Supplied Positional Accuracy: Automatically positioned to the address Activity Code: 5.1 A(1) (A) Activity Description: THE INCINERATION OF HAZARDOUS WASTE IN A WASTE INCINERATION PLANT OR WASTE CO-INCINERATION PLANT WITH A CAPACITY EXCEEDING 10 TONNES PER DAY - 5.1 A(1) A Primary Activity: Y Activity Code: 4.1 A(1) (A) (II) Activity Description: Organic Chemicals; Oxygen Containing Compounds Eg Alcohols Primary Activity: N Activity Code: 5.4 A(1) a) (i) Activity Description: DISPOSAL OF > 50 T/D NON-HAZARDOUS WASTE (> 100 T/D IF ONLY AD) INVOLVING BIOLOGICAL TREATMENT Primary Activity: N Activity Code: AR5 Activity Description: Directly associated activity (included and an mcp) Primary Activity: N Activity Code: AR4 Activity Description: Directly associated activity (included and an mcp) Primary Activity: N</p>	A17SW (NW)	891	2	566874 244884

Map ID	Details	Quadrant Reference (Compass Direction)	Estimated Distance From Site	Contact	NGR
38	<p>Integrated Pollution Prevention And Control</p> <p>Name: International Flavours & Fragrances I.F.F. (Great Britain) Ltd Location: Duddery Hill Chemical Works, Duddery Hill,, , Haverhill, Suffolk, CB9 8LG Authority: Environment Agency, Anglian Region Permit Reference: TP3639QB Original Permit Ref: Bv6447ig Effective Date: 26th April 2021 Status: Effective Application Type: Variation App. Sub Type: Standard Positional Accuracy: Automatically positioned to the address Activity Code: 5.1 A(1) (A) Activity Description: THE INCINERATION OF HAZARDOUS WASTE IN AN INCINERATION OR CO-INCINERATION PLANT WITH A CAPACITY EXCEEDING 10 TONNES PER DAY Primary Activity: Y Activity Code: 5.4 A(1) a) (i) Activity Description: DISPOSAL OF > 50 T/D NON-HAZARDOUS WASTE (> 100 T/D IF ONLY AD) INVOLVING BIOLOGICAL TREATMENT Primary Activity: N Activity Code: 4.1 A(1) (A) (II) Activity Description: Organic Chemicals; Oxygen Containing Compounds Eg Alcohols Primary Activity: N</p>	A17SW (NW)	891	2	566874 244884
38	<p>Integrated Pollution Prevention And Control</p> <p>Name: International Flavours & Fragrances I.F.F. (Great Britain) Ltd Location: Duddery Hill Chemical Works Epr/Bv6447ig, Duddery Hill, Haverhill, Suffolk, CB9 8LG Authority: Environment Agency, Anglian Region Permit Reference: PP3037NS Original Permit Ref: Bv6447ig Effective Date: 22nd August 2013 Status: Superseded By Variation Application Type: Variation App. Sub Type: Minor Positional Accuracy: Automatically positioned to the address Activity Code: 4.1 A(1) (A) (II) Activity Description: Organic Chemicals; Oxygen Containing Compounds Eg Alcohols Primary Activity: Y Activity Code: 5.1 A(1) (A) Activity Description: THE INCINERATION OF HAZARDOUS WASTE IN AN INCINERATION OR CO-INCINERATION PLANT WITH A CAPACITY EXCEEDING 10 TONNES PER DAY Primary Activity: N Activity Code: 5.4 A(1) a) (i) Activity Description: DISPOSAL OF > 50 T/D NON-HAZARDOUS WASTE (> 100 T/D IF ONLY AD) INVOLVING BIOLOGICAL TREATMENT Primary Activity: N</p>	A17SW (NW)	891	2	566874 244884
38	<p>Integrated Pollution Prevention And Control</p> <p>Name: International Flavours & Fragrances I.F.F. (Great Britain) Ltd Location: DUDDERY HILL CHEMICAL WORKS, Duddery Hill,, , Haverhill, Suffolk, CB9 8LG Authority: Environment Agency, Anglian Region Permit Reference: Yp3234sn Original Permit Ref: Bv6447ig Effective Date: 16th December 2005 Status: Superseded By Variation Application Type: Variation App. Sub Type: Minor Positional Accuracy: Automatically positioned to the address Activity Code: 4.1 A(1) (A) (II) Activity Description: Organic Chemicals; Oxygen Containing Compounds Eg Alcohols Primary Activity: Y</p>	A17SW (NW)	891	2	566874 244884
38	<p>Integrated Pollution Prevention And Control</p> <p>Name: International Flavours & Fragrances I.F.F. (Great Britain) Ltd Location: Duddery Hill Chemical Works, Duddery Hill, Haverhill, Suffolk, CB9 8LG Authority: Environment Agency, Anglian Region Permit Reference: WP3736GN Original Permit Ref: Bv6447ig Effective Date: Not Supplied Status: Valid Application Type: Variation App. Sub Type: Simple Standard Variation Positional Accuracy: Automatically positioned to the address Activity Code: 4.1 A(1) (A) (II) Activity Description: Organic Chemicals; Oxygen Containing Compounds Eg Alcohols Primary Activity: Y</p>	A17SW (NW)	891	2	566874 244884

Map ID	Details	Quadrant Reference (Compass Direction)	Estimated Distance From Site	Contact	NGR
39	<p>Local Authority Pollution Prevention and Controls</p> <p>Name: Mansol (Preforms) Ltd Location: 1 Hollands Road, HAVERHILL, Suffolk, CB9 8PX Authority: St Edmundsbury Borough Council (now part of West Suffolk Council), Environmental Health & Housing Services</p> <p>Permit Reference: AH4136 Dated: 23rd December 1992 Process Type: Application (pre- April 1991) under SI 318, 1989 The Control of Industrial Air Pollution (Registration of Works) Regulations 1989 Description: Processes registered under S. 9 of the Alkali Act 1906 and S. 5 of the Health & Safety at Work Act 1974 Status: Authorisation revoked Positional Accuracy: Automatically positioned to the address</p>	A13NE (E)	53	3	567756 244442
40	<p>Local Authority Pollution Prevention and Controls</p> <p>Name: Taylors Foundry Limited Location: 31 Hollands Road, Haverhill, Suffolk, CB9 8PU Authority: St Edmundsbury Borough Council (now part of West Suffolk Council), Environmental Health & Housing Services</p> <p>Permit Reference: Ppc/B/010 Dated: 15th July 1993 Process Type: Local Authority Pollution Prevention and Control Description: PG2/6 Aluminium and aluminium alloy processes Status: Permitted Positional Accuracy: Manually positioned to the address or location</p>	A13NW (NW)	173	3	567571 244590
40	<p>Local Authority Pollution Prevention and Controls</p> <p>Name: Taylors Foundry Limited Location: 31 Hollands Road, HAVERHILL, Suffolk, CB9 8PU Authority: St Edmundsbury Borough Council (now part of West Suffolk Council), Environmental Health & Housing Services</p> <p>Permit Reference: PPC/B/012 Dated: 15th July 1993 Process Type: Local Authority Pollution Prevention and Control Description: PG2/4 Iron, steel and non-ferrous metal foundry processes Status: Permitted Positional Accuracy: Automatically positioned to the address</p>	A13NW (NW)	173	3	567571 244590
40	<p>Local Authority Pollution Prevention and Controls</p> <p>Name: Taylors Foundry Limited Location: 31 Hollands Road, HAVERHILL, Suffolk, CB9 8PU Authority: St Edmundsbury Borough Council (now part of West Suffolk Council), Environmental Health & Housing Services</p> <p>Permit Reference: PPC/B/010 Dated: 15th July 1993 Process Type: Local Authority Pollution Prevention and Control Description: PG2/6 Aluminium and aluminium alloy processes Status: Permitted Positional Accuracy: Automatically positioned to the address</p>	A13NW (NW)	173	3	567571 244590
40	<p>Local Authority Pollution Prevention and Controls</p> <p>Name: Taylors Foundry Limited Location: 31 Hollands Road, HAVERHILL, Suffolk, CB9 8PU Authority: St Edmundsbury Borough Council (now part of West Suffolk Council), Environmental Health & Housing Services</p> <p>Permit Reference: PPC/B/010 Dated: 15th July 1993 Process Type: Local Authority Pollution Prevention and Control Description: PG2/7 Zinc and zinc alloy processes Status: Permitted Positional Accuracy: Automatically positioned to the address</p>	A13NW (NW)	173	3	567571 244590
40	<p>Local Authority Pollution Prevention and Controls</p> <p>Name: Taylors Foundry Limited Location: 31 Hollands Road, HAVERHILL, Suffolk, CB9 8PU Authority: St Edmundsbury Borough Council (now part of West Suffolk Council), Environmental Health & Housing Services</p> <p>Permit Reference: 920042 Dated: 15th July 1993 Process Type: Local Authority Air Pollution Control Description: PG2/8 Copper and copper alloy processes Status: Authorised Positional Accuracy: Automatically positioned to the address</p>	A13NW (NW)	173	3	567571 244590

Map ID	Details	Quadrant Reference (Compass Direction)	Estimated Distance From Site	Contact	NGR
41	<p>Local Authority Pollution Prevention and Controls</p> <p>Name: Taylors Foundry Limited Location: 6 Hollands Road, HAVERHILL, Suffolk, CB9 8PP Authority: St Edmundsbury Borough Council (now part of West Suffolk Council), Environmental Health & Housing Services</p> <p>Permit Reference: 920043 Dated: 15th July 1993 Process Type: Local Authority Air Pollution Control Description: PG2/8 Copper and copper alloy processes Status: Authorised Positional Accuracy: Manually positioned to the address or location</p>	A13NW (N)	181	3	567617 244623
41	<p>Local Authority Pollution Prevention and Controls</p> <p>Name: Taylors Foundry Limited Location: 6 Hollands Road, HAVERHILL, Suffolk, CB9 8PP Authority: St Edmundsbury Borough Council (now part of West Suffolk Council), Environmental Health & Housing Services</p> <p>Permit Reference: 920043 Dated: 15th July 1993 Process Type: Local Authority Air Pollution Control Description: PG2/3 Electrical and rotary furnaces Status: Authorised Positional Accuracy: Manually positioned to the address or location</p>	A13NW (N)	183	3	567612 244624
41	<p>Local Authority Pollution Prevention and Controls</p> <p>Name: Taylors Foundry Limited Location: 6 Hollands Road, HAVERHILL, Suffolk, CB9 8PP Authority: St Edmundsbury Borough Council (now part of West Suffolk Council), Environmental Health & Housing Services</p> <p>Permit Reference: PPC/B/010 Dated: 15th July 1993 Process Type: Local Authority Pollution Prevention and Control Description: PG2/4 Iron, steel and non-ferrous metal foundry processes Status: Permitted Positional Accuracy: Manually positioned to the address or location</p>	A13NW (N)	184	3	567611 244624
41	<p>Local Authority Pollution Prevention and Controls</p> <p>Name: Taylors Foundry Limited Location: 6 Hollands Road, Haverhill, Suffolk, CB9 8PU Authority: St Edmundsbury Borough Council (now part of West Suffolk Council), Environmental Health & Housing Services</p> <p>Permit Reference: Ppc/B/010 Dated: 15th July 1993 Process Type: Local Authority Pollution Prevention and Control Description: PG2/4 Iron, steel and non-ferrous metal foundry processes Status: Permitted Positional Accuracy: Manually positioned to the address or location</p>	A13NW (N)	185	3	567621 244629
42	<p>Local Authority Pollution Prevention and Controls</p> <p>Name: Associated Casing Company Location: Asco House, Helions Bumpstead Road, HAVERHILL, Suffolk, CB9 7AA Authority: St Edmundsbury Borough Council (now part of West Suffolk Council), Environmental Health & Housing Services</p> <p>Permit Reference: PPC/B/003 Dated: 11th November 1993 Process Type: Local Authority Pollution Prevention and Control Description: PG6/12 Production of natural sausage casings, tripe, chitterlings and other boiled green offal products Status: Authorisation revoked Positional Accuracy: Automatically positioned to the address</p>	A13SW (SW)	188	3	567464 244318
43	<p>Local Authority Pollution Prevention and Controls</p> <p>Name: Anglia Paints Limited Location: 5-9 Rookwood Way, HAVERHILL, Suffolk, CB9 8PQ Authority: St Edmundsbury Borough Council (now part of West Suffolk Council), Environmental Health & Housing Services</p> <p>Permit Reference: 920124 Dated: 14th September 1993 Process Type: Local Authority Pollution Prevention and Control Description: PG6/10 Coating manufacturing Status: Authorisation revoked Positional Accuracy: Manually positioned to the address or location</p>	A13NW (NW)	307	3	567355 244549

Map ID	Details	Quadrant Reference (Compass Direction)	Estimated Distance From Site	Contact	NGR
44	<p>Local Authority Pollution Prevention and Controls</p> <p>Name: Genzyme Pharmaceuticals & Fine Chemicals Location: 37 Hollands Road, HAVERHILL, Suffolk, CB9 8PU Authority: St Edmundsbury Borough Council (now part of West Suffolk Council), Environmental Health & Housing Services</p> <p>Permit Reference: AH3997 Dated: 23rd December 1992 Process Type: Application (pre- April 1991) under SI 318, 1989 The Control of Industrial Air Pollution (Registration of Works) Regulations 1989 Description: Processes registered under S. 9 of the Alkali Act 1906 and S. 5 of the Health & Safety at Work Act 1974 Status: Authorisation revoked Positional Accuracy: Automatically positioned to the address</p>	A13NW (NW)	335	3	567453 244702
45	<p>Local Authority Pollution Prevention and Controls</p> <p>Name: Blagden Chemicals Ltd Location: Piperell Way, HAVERHILL, Suffolk, CB9 8PH Authority: St Edmundsbury Borough Council (now part of West Suffolk Council), Environmental Health & Housing Services</p> <p>Permit Reference: AH2800 Dated: 14th December 1992 Process Type: Application (pre- April 1991) under SI 318, 1989 The Control of Industrial Air Pollution (Registration of Works) Regulations 1989 Description: Processes registered under S. 9 of the Alkali Act 1906 and S. 5 of the Health & Safety at Work Act 1974 Status: Authorisation revoked Positional Accuracy: Automatically positioned to the address</p>	A12SE (W)	356	3	567274 244395
46	<p>Local Authority Pollution Prevention and Controls</p> <p>Name: Genzyme Ltd Location: 8 Rookwood Way, HAVERHILL, Suffolk, CB9 8PB Authority: St Edmundsbury Borough Council (now part of West Suffolk Council), Environmental Health & Housing Services</p> <p>Permit Reference: AH8336 Dated: 11th February 1993 Process Type: Application (pre- April 1991) under SI 318, 1989 The Control of Industrial Air Pollution (Registration of Works) Regulations 1989 Description: Processes registered under S. 9 of the Alkali Act 1906 and S. 5 of the Health & Safety at Work Act 1974 Status: Authorisation revoked Positional Accuracy: Manually positioned to the address or location</p>	A12NE (NW)	424	3	567297 244675
47	<p>Local Authority Pollution Prevention and Controls</p> <p>Name: Project Office Furniture Plc Location: Falconer Road, Haverhill, Suffolk, Cb9 9pu Authority: St Edmundsbury Borough Council (now part of West Suffolk Council), Environmental Health & Housing Services</p> <p>Permit Reference: 920128 Dated: 30th November 1993 Process Type: Local Authority Pollution Prevention and Control Description: PG6/31 Powder coating processes (including sheradizing) Status: Authorisation revoked Positional Accuracy: Located by supplier to within 10m</p>	A14NW (E)	425	3	568130 244430
47	<p>Local Authority Pollution Prevention and Controls</p> <p>Name: Algar Industries Finishings Ltd Location: Falconer Road, HAVERHILL, Suffolk, CB9 7XU Authority: St Edmundsbury Borough Council (now part of West Suffolk Council), Environmental Health & Housing Services</p> <p>Permit Reference: 920129 Dated: 6th December 1993 Process Type: Local Authority Pollution Prevention and Control Description: PG6/23 Coating of metal and plastic Status: Authorisation revoked Positional Accuracy: Automatically positioned to the address</p>	A14NW (E)	443	3	568147 244447
48	<p>Local Authority Pollution Prevention and Controls</p> <p>Name: Rye Street Coachworks Location: 13 Rookwood Way, Haverhill, Cb9 8pb Authority: St Edmundsbury Borough Council (now part of West Suffolk Council), Environmental Health & Housing Services</p> <p>Permit Reference: EP/B/083 Dated: 29th October 2007 Process Type: Local Authority Pollution Prevention and Control Description: PG6/34 Respraying of road vehicles Status: Permitted Positional Accuracy: Manually positioned to the address or location</p>	A12NE (NW)	455	3	567224 244618

Map ID	Details	Quadrant Reference (Compass Direction)	Estimated Distance From Site	Contact	NGR
49	<p>Local Authority Pollution Prevention and Controls</p> <p>Name: Workspace Office Solutions Location: Hamlet Green, HAVERHILL, Suffolk, CB9 8QJ Authority: St Edmundsbury Borough Council (now part of West Suffolk Council), Environmental Health & Housing Services</p> <p>Permit Reference: Ppc/B/069 Dated: 1st June 1992 Process Type: Local Authority Pollution Prevention and Control Description: PG6/2 Manufacture of timber and wood-based products Status: Authorisation revoked Positional Accuracy: Automatically positioned to the address</p>	A18SE (N)	466	3	567776 244907
49	<p>Local Authority Pollution Prevention and Controls</p> <p>Name: Project Office Furniture Plc Location: Hamlet Green, HAVERHILL, Suffolk, CB9 8QJ Authority: St Edmundsbury Borough Council (now part of West Suffolk Council), Environmental Health & Housing Services</p> <p>Permit Reference: 920128 Dated: 1st June 1992 Process Type: Local Authority Air Pollution Control Description: PG1/10 Waste derived fuel combustion processes less than 3MW Status: Authorised Positional Accuracy: Manually positioned to the address or location</p>	A18SE (N)	466	3	567776 244907
49	<p>Local Authority Pollution Prevention and Controls</p> <p>Name: Workspace Office Solutions Location: Hamlet Green, Haverhill, Suffolk, CB9 8QJ Authority: St Edmundsbury Borough Council (now part of West Suffolk Council), Environmental Health & Housing Services</p> <p>Permit Reference: PPC/B/069 Dated: 1st April 2003 Process Type: Local Authority Pollution Prevention and Control Description: PG6/31 Powder coating processes (including sheradizing) Status: Authorisation revoked Positional Accuracy: Manually positioned to the address or location</p>	A18SE (N)	467	3	567777 244908
49	<p>Local Authority Pollution Prevention and Controls</p> <p>Name: Workspace Office Solutions Location: Hamlet Green, HAVERHILL, Suffolk, CB9 8QJ Authority: St Edmundsbury Borough Council (now part of West Suffolk Council), Environmental Health & Housing Services</p> <p>Permit Reference: Ppc/B/069 Dated: 21st April 2004 Process Type: Local Authority Pollution Prevention and Control Description: PG6/31 Powder coating processes (including sheradizing) Status: Authorisation revoked Positional Accuracy: Manually positioned to the address or location</p>	A18SE (N)	483	3	567779 244924
50	<p>Local Authority Pollution Prevention and Controls</p> <p>Name: Nimbus Accident Repair Centre Location: Helions Bumpstead Road, HAVERHILL, Suffolk, CB9 7AA Authority: St Edmundsbury Borough Council (now part of West Suffolk Council), Environmental Health & Housing Services</p> <p>Permit Reference: PPC/B/050 Dated: 11th October 1995 Process Type: Local Authority Pollution Prevention and Control Description: PG6/34 Respraying of road vehicles Status: Authorisation revoked Positional Accuracy: Manually positioned to the address or location</p>	A12SE (W)	475	3	567159 244350
51	<p>Local Authority Pollution Prevention and Controls</p> <p>Name: Mcfletch Hire Services Location: Lury House, Lury Court, Haverhill, CB9 7XU Authority: St Edmundsbury Borough Council (now part of West Suffolk Council), Environmental Health & Housing Services</p> <p>Permit Reference: EP/B/086 Dated: 10th June 2009 Process Type: Local Authority Air Pollution Control Description: PG3/16 Mobile screening and crushing processes Status: Permitted Positional Accuracy: Located by supplier to within 10m</p>	A14SW (E)	484	3	568155 244252
52	<p>Local Authority Pollution Prevention and Controls</p> <p>Name: Ari Propafloor Ltd Location: Falconer Road, HAVERHILL, Suffolk, CB9 7XU Authority: St Edmundsbury Borough Council (now part of West Suffolk Council), Environmental Health & Housing Services</p> <p>Permit Reference: 920113 Dated: 4th October 1993 Process Type: Local Authority Air Pollution Control Description: PG6/2 Manufacture of timber and wood-based products Status: Authorisation revoked Positional Accuracy: Automatically positioned to the address</p>	A14NW (E)	496	3	568191 244526

Map ID	Details	Quadrant Reference (Compass Direction)	Estimated Distance From Site	Contact	NGR
53	<p>Local Authority Pollution Prevention and Controls</p> <p>Name: J G Cox Location: Unit 4 Raymond Court, Piperell Way, Haverhill, CB9 8PH Authority: St Edmundsbury Borough Council (now part of West Suffolk Council), Environmental Health & Housing Services</p> <p>Permit Reference: EP/B/085 Dated: 10th June 2009 Process Type: Local Authority Air Pollution Control Description: PG1/1Waste oil burners, less than 0.4MW net rated thermal input Status: Permitted Positional Accuracy: Manually positioned to the address or location</p>	A12SE (W)	510	3	567120 244394
54	<p>Local Authority Pollution Prevention and Controls</p> <p>Name: Krm Car Tech Location: Unit 2 Piperell Way, Haverhill, Cb9 8ph Authority: St Edmundsbury Borough Council (now part of West Suffolk Council), Environmental Health & Housing Services</p> <p>Permit Reference: EP/B/95 Dated: Not Supplied Process Type: Local Authority Pollution Prevention and Control Description: PG1/1Waste oil burners, less than 0.4MW net rated thermal input Status: Permitted Positional Accuracy: Manually positioned to the address or location</p>	A12NE (W)	521	3	567121 244522
54	<p>Local Authority Pollution Prevention and Controls</p> <p>Name: Kp Auto Repairs Location: Unit 5 Piperell Way, HAVERHILL, Suffolk, CB9 8PH Authority: St Edmundsbury Borough Council (now part of West Suffolk Council), Environmental Health & Housing Services</p> <p>Permit Reference: EP/B/072 Dated: 27th May 2005 Process Type: Local Authority Pollution Prevention and Control Description: PG1/1Waste oil burners, less than 0.4MW net rated thermal input Status: Permitted Positional Accuracy: Located by supplier to within 10m</p>	A12NE (W)	530	3	567108 244507
55	<p>Local Authority Pollution Prevention and Controls</p> <p>Name: Murco Service Station Location: Sturmer Road, HAVERHILL, Suffolk, CB9 7UU Authority: St Edmundsbury Borough Council (now part of West Suffolk Council), Environmental Health & Housing Services</p> <p>Permit Reference: PPC/B/026 Dated: 23rd November 1998 Process Type: Local Authority Pollution Prevention and Control Description: PG1/14 Petrol filling station Status: Permitted Positional Accuracy: Manually positioned to the address or location</p>	A14NW (NE)	547	3	568176 244706
56	<p>Local Authority Pollution Prevention and Controls</p> <p>Name: Project Office Furniture Location: Hamlet Green, Haverhill, Cb9 8qj Authority: St Edmundsbury Borough Council (now part of West Suffolk Council), Environmental Health & Housing Services</p> <p>Permit Reference: 920038 Dated: Not Supplied Process Type: Local Authority Pollution Prevention and Control Description: PG6/2 Manufacture of timber and wood-based products Status: Authorisation revoked Positional Accuracy: Located by supplier to within 10m</p>	A18SE (N)	581	3	567870 245000
56	<p>Local Authority Pollution Prevention and Controls</p> <p>Name: Project Office Furniture Location: Hamlet Green, Haverhill, Cb9 8qj Authority: St Edmundsbury Borough Council (now part of West Suffolk Council), Environmental Health & Housing Services</p> <p>Permit Reference: 920038 Dated: Not Supplied Process Type: Local Authority Pollution Prevention and Control Description: PG1/12 Combustion of fuel manufactured from/or comprised of, solid waste in appliances between 0.4-3MW thermal input Status: Authorisation revoked Positional Accuracy: Located by supplier to within 10m</p>	A18SE (N)	581	3	567870 245000
57	<p>Local Authority Pollution Prevention and Controls</p> <p>Name: North Street Garages Location: Manor Road, HAVERHILL, Suffolk, CB9 0EP Authority: St Edmundsbury Borough Council (now part of West Suffolk Council), Environmental Health & Housing Services</p> <p>Permit Reference: PPC/B/054 Dated: 10th September 1998 Process Type: Local Authority Pollution Prevention and Control Description: PG1/14 Petrol filling station Status: Permitted Positional Accuracy: Manually positioned to the address or location</p>	A18NE (N)	680	3	567788 245123

Map ID	Details	Quadrant Reference (Compass Direction)	Estimated Distance From Site	Contact	NGR
58	<p>Local Authority Pollution Prevention and Controls</p> <p>Name: Algar Industrial Finishings Ltd Location: Falconer Road, HAVERHILL, Suffolk, CB9 7XU Authority: St Edmundsbury Borough Council (now part of West Suffolk Council), Environmental Health & Housing Services</p> <p>Permit Reference: 920129 Dated: 6th December 1993 Process Type: Local Authority Pollution Prevention and Control Description: PG6/31 Powder coating processes (including sheradizing) Status: Authorisation revoked Positional Accuracy: Located by supplier to within 10m</p>	A14NE (E)	708	3	568410 244490
59	<p>Local Authority Pollution Prevention and Controls</p> <p>Name: Bradnam Joinery Limited Location: 17-21 Rookwood Way, HAVERHILL, Suffolk, CB9 8PU Authority: St Edmundsbury Borough Council (now part of West Suffolk Council), Environmental Health & Housing Services</p> <p>Permit Reference: Ppc/B/063 Dated: 17th March 1995 Process Type: Local Authority Pollution Prevention and Control Description: PG6/33 Wood coating Status: Permitted Positional Accuracy: Manually positioned to the address or location</p>	A17SE (NW)	712	3	567053 244829
59	<p>Local Authority Pollution Prevention and Controls</p> <p>Name: Bradnam Joinery Limited Location: 17-21 Rookwood Way, HAVERHILL, Suffolk, CB9 8PU Authority: St Edmundsbury Borough Council (now part of West Suffolk Council), Environmental Health & Housing Services</p> <p>Permit Reference: Ppc/B/063 Dated: 5th September 1994 Process Type: Local Authority Pollution Prevention and Control Description: PG6/2 Manufacture of timber and wood-based products Status: Permitted Positional Accuracy: Manually positioned to the address or location</p>	A17SE (NW)	712	3	567053 244829
59	<p>Local Authority Pollution Prevention and Controls</p> <p>Name: Bradnam Joinery Ltd Location: 17-21 Rookwood Way, Haverhill, Suffolk, CB9 8PU Authority: St Edmundsbury Borough Council (now part of West Suffolk Council), Environmental Health & Housing Services</p> <p>Permit Reference: PPC/B/063 Dated: 26th March 2003 Process Type: Local Authority Pollution Prevention and Control Description: PG6/2 Manufacture of timber and wood-based products Status: Permitted Positional Accuracy: Manually positioned to the address or location</p>	A17SE (NW)	721	3	567045 244834
59	<p>Local Authority Pollution Prevention and Controls</p> <p>Name: Bradnam Joinery Ltd Location: 17-21 Rookwood Way, Haverhill, Cb9 8pb Authority: St Edmundsbury Borough Council (now part of West Suffolk Council), Environmental Health & Housing Services</p> <p>Permit Reference: PPC/B/061 Dated: Not Supplied Process Type: Local Authority Pollution Prevention and Control Description: PG6/2 Manufacture of timber and wood-based products Status: Permitted Positional Accuracy: Manually positioned to the address or location</p>	A17SE (NW)	721	3	567045 244834
60	<p>Local Authority Pollution Prevention and Controls</p> <p>Name: Ardex UK Limited Location: Homefield Road, HAVERHILL, Suffolk, CB9 8QP Authority: St Edmundsbury Borough Council (now part of West Suffolk Council), Environmental Health & Housing Services</p> <p>Permit Reference: Ppc/B/042 Dated: 14th January 1993 Process Type: Local Authority Pollution Prevention and Control Description: PG3/1Blending, packing, loading and use of bulk cement Status: Permitted Positional Accuracy: Manually positioned to the address or location</p>	A12SW (W)	724	3	566915 244298
61	<p>Local Authority Pollution Prevention and Controls</p> <p>Name: Arriva Vauxhall Haverhill Location: Duddery Hill, Hollands Road, HAVERHILL, Suffolk, CB9 8DS Authority: St Edmundsbury Borough Council (now part of West Suffolk Council), Environmental Health & Housing Services</p> <p>Permit Reference: 950020 Dated: 11th October 1995 Process Type: Local Authority Pollution Prevention and Control Description: PG6/34 Respraying of road vehicles Status: Authorisation revoked Positional Accuracy: Manually positioned to the address or location</p>	A17SE (NW)	799	3	567132 245038

Map ID	Details	Quadrant Reference (Compass Direction)	Estimated Distance From Site	Contact	NGR
61	<p>Local Authority Pollution Prevention and Controls</p> <p>Name: Keith Brown (Vauxhall) Location: Duddery Hill/ Hollands Road, HAVERHILL, Suffolk, CB9 8DS Authority: St Edmundsbury Borough Council (now part of West Suffolk Council), Environmental Health & Housing Services</p> <p>Permit Reference: 950020 Dated: 11th October 1995 Process Type: Local Authority Air Pollution Control Description: PG6/34 Respraying of road vehicles Status: Authorisation revoked Positional Accuracy: Manually positioned to the address or location</p>	A17SE (NW)	820	3	567128 245062
62	<p>Local Authority Pollution Prevention and Controls</p> <p>Name: Becker Acroma Limited Location: Rookwood Way, HAVERHILL, Suffolk, CB9 8PQ Authority: St Edmundsbury Borough Council (now part of West Suffolk Council), Environmental Health & Housing Services</p> <p>Permit Reference: Ppc/B/007 Dated: 14th September 1995 Process Type: Local Authority Pollution Prevention and Control Description: PG6/10 Coating manufacturing Status: Authorisation revoked Positional Accuracy: Automatically positioned to the address</p>	A17SW (NW)	821	3	566974 244906
63	<p>Local Authority Pollution Prevention and Controls</p> <p>Name: Acorn Pet Products Ltd Location: Homefield Road, HAVERHILL, Suffolk, CB9 8QP Authority: St Edmundsbury Borough Council (now part of West Suffolk Council), Environmental Health & Housing Services</p> <p>Permit Reference: 920125 Dated: 27th May 1993 Process Type: Local Authority Pollution Prevention and Control Description: PG6/24 Pet food manufacturing Status: Authorisation revoked Positional Accuracy: Located by supplier to within 10m</p>	A12SW (W)	868	3	566770 244290
64	<p>Local Authority Pollution Prevention and Controls</p> <p>Name: Magic Touch Location: 65a High Street, Haverhill, Cb9 8ah Authority: St Edmundsbury Borough Council (now part of West Suffolk Council), Environmental Health & Housing Services</p> <p>Permit Reference: EP/B/091 Dated: Not Supplied Process Type: Local Authority Pollution Prevention and Control Description: PG6/46 Dry cleaning Status: Permitted Positional Accuracy: Manually positioned to the address or location</p>	A18NW (N)	900	3	567381 245303
65	<p>Local Authority Pollution Prevention and Controls</p> <p>Name: Technic Motor Repairs Location: Homefield Road, HAVERHILL, CB9 8QP Authority: St Edmundsbury Borough Council (now part of West Suffolk Council), Environmental Health & Housing Services</p> <p>Permit Reference: EP/B/076 Dated: 3rd August 2005 Process Type: Local Authority Pollution Prevention and Control Description: PG1/1Waste oil burners, less than 0.4MW net rated thermal input Status: Permitted Positional Accuracy: Located by supplier to within 10m</p>	A12NW (W)	904	3	566726 244431
66	<p>Local Authority Pollution Prevention and Controls</p> <p>Name: International Flavours & Fragrances Location: Duddery Hill, HAVERHILL, Suffolk, CB9 8DR Authority: St Edmundsbury Borough Council (now part of West Suffolk Council), Environmental Health & Housing Services</p> <p>Permit Reference: AH4047 Dated: 23rd December 1992 Process Type: Application (pre- April 1991) under SI 318, 1989 The Control of Industrial Air Pollution (Registration of Works) Regulations 1989 Description: Processes registered under S. 9 of the Alkali Act 1906 and S. 5 of the Health & Safety at Work Act 1974 Status: Authorisation revoked Positional Accuracy: Manually positioned to the road within the address or location</p>	A17SW (NW)	906	3	566946 245006

Map ID	Details	Quadrant Reference (Compass Direction)	Estimated Distance From Site	Contact	NGR
67	<p>Local Authority Pollution Prevention and Controls</p> <p>Name: Duddery Hill Service Station A. & A. Chapman Location: Duddery Hill, HAVERHILL, Suffolk, CB9 8DR Authority: St Edmundsbury Borough Council (now part of West Suffolk Council), Environmental Health & Housing Services Permit Reference: PPC/B/024 Dated: 18th January 1999 Process Type: Local Authority Pollution Prevention and Control Description: PG1/14 Petrol filling station Status: Permitted Positional Accuracy: Automatically positioned to the address</p>	A17SW (NW)	964	3	566877 245015
	<p>Nearest Surface Water Feature</p>	A13SW (W)	42	-	567593 244390
68	<p>Pollution Incidents to Controlled Waters</p> <p>Property Type: Chemical industry Location: Kelvedon District Authority: Environment Agency, Anglian Region Pollutant: Chemicals - Unknown Note: Stour Brook Incident Date: 30th October 1995 Incident Reference: 2567 Catchment Area: Not Given Receiving Water: Not Given Cause of Incident: Accidental Spillage/Leakage Incident Severity: Category 3 - Minor Incident Positional Accuracy: Located by supplier to within 100m</p>	A13SW (W)	130	2	567500 244400
69	<p>Pollution Incidents to Controlled Waters</p> <p>Property Type: Food industry Location: Kelvedon District Authority: Environment Agency, Anglian Region Pollutant: Organic Wastes: Other Note: River Stour Brook Incident Date: 17th July 1996 Incident Reference: 2852 Catchment Area: Not Given Receiving Water: Freshwater Stream/River Cause of Incident: Poor Operational Practice Incident Severity: Category 3 - Minor Incident Positional Accuracy: Located by supplier to within 100m</p>	A13SW (SW)	164	2	567500 244300
70	<p>Pollution Incidents to Controlled Waters</p> <p>Property Type: Road Location: Kelvedon District Authority: Environment Agency, Anglian Region Pollutant: Oils - Diesel (Including Agricultural) Note: Stour Brook Incident Date: 2nd October 1994 Incident Reference: 2201 Catchment Area: Not Given Receiving Water: Freshwater Stream/River Cause of Incident: Leaking Tank Incident Severity: Category 2 - Significant Incident Positional Accuracy: Located by supplier to within 100m</p>	A18SE (N)	349	2	567700 244800
71	<p>Pollution Incidents to Controlled Waters</p> <p>Property Type: Not Given Location: Kelvedon District Authority: Environment Agency, Anglian Region Pollutant: Unknown Note: Stour Brook Incident Date: 31st March 1993 Incident Reference: 1635 Catchment Area: Not Given Receiving Water: Freshwater Stream/River Cause of Incident: Unknown Incident Severity: Category 2 - Significant Incident Positional Accuracy: Located by supplier to within 100m</p>	A13NE (NE)	401	2	568000 244700

Map ID	Details	Quadrant Reference (Compass Direction)	Estimated Distance From Site	Contact	NGR
72	<p>Pollution Incidents to Controlled Waters</p> <p>Property Type: Water Company Sewage: Sewage Treatment Works Location: Kelvedon District Authority: Environment Agency, Anglian Region Pollutant: Sewage - Treated Effluent Note: River Stour Incident Date: 18th March 1994 Incident Reference: 1980 Catchment Area: Not Given Receiving Water: Freshwater Stream/River Cause of Incident: Other Cause Incident Severity: Category 2 - Significant Incident Positional Accuracy: Located by supplier to within 100m</p>	A18SE (NE)	474	2	568000 244800
73	<p>Pollution Incidents to Controlled Waters</p> <p>Property Type: Water Company Sewage: Surface Water Outfall Location: Kelvedon District Authority: Environment Agency, Anglian Region Pollutant: Oils - Gas Oil Note: Stour Brook Incident Date: 29th May 1994 Incident Reference: 2056 Catchment Area: Not Given Receiving Water: Freshwater Stream/River Cause of Incident: Unknown Incident Severity: Category 3 - Minor Incident Positional Accuracy: Located by supplier to within 100m</p>	A14NW (NE)	479	2	568100 244700
74	<p>Pollution Incidents to Controlled Waters</p> <p>Property Type: Not Given Location: Kelvedon District Authority: Environment Agency, Anglian Region Pollutant: Oils - Other Oil Note: River Stour Tributary Incident Date: 24th February 1993 Incident Reference: 1602 Catchment Area: Not Given Receiving Water: Freshwater Stream/River Cause of Incident: Unknown Incident Severity: Category 3 - Minor Incident Positional Accuracy: Located by supplier to within 100m</p>	A8NE (SE)	509	2	568000 244000
75	<p>Pollution Incidents to Controlled Waters</p> <p>Property Type: Water Company Sewage: Water Distribution System Location: Kelvedon District Authority: Environment Agency, Anglian Region Pollutant: Chlorinated Water Note: Stour Brook Incident Date: 1st August 1995 Incident Reference: 2484 Catchment Area: Not Given Receiving Water: Freshwater Stream/River Cause of Incident: Leaking Underground Pipe Incident Severity: Category 3 - Minor Incident Positional Accuracy: Located by supplier to within 100m</p>	A19SW (NE)	539	2	568100 244795
75	<p>Pollution Incidents to Controlled Waters</p> <p>Property Type: Metal industry Location: Kelvedon District Authority: Environment Agency, Anglian Region Pollutant: Chemicals - Other Inorganic Note: Stour Brook Incident Date: 27th January 1996 Incident Reference: 2649 Catchment Area: Not Given Receiving Water: Freshwater Stream/River Cause of Incident: Blocked Sewer Incident Severity: Category 1 - Major Incident Positional Accuracy: Located by supplier to within 100m</p>	A19SW (NE)	542	2	568105 244795
75	<p>Pollution Incidents to Controlled Waters</p> <p>Property Type: Industrial: Other Location: Kelvedon District Authority: Environment Agency, Anglian Region Pollutant: Oils - Other Oil Note: Stour Brook Incident Date: 18th February 1994 Incident Reference: 1965 Catchment Area: Not Given Receiving Water: Freshwater Stream/River Cause of Incident: Unknown Incident Severity: Category 2 - Significant Incident Positional Accuracy: Located by supplier to within 100m</p>	A19SW (NE)	542	2	568100 244800

Map ID	Details	Quadrant Reference (Compass Direction)	Estimated Distance From Site	Contact	NGR
75	<p>Pollution Incidents to Controlled Waters</p> <p>Property Type: Not Given Location: HAVERHILL Authority: Environment Agency, Anglian Region Pollutant: Miscellaneous - Unknown Note: Stour Brook Incident Date: 7th January 1997 Incident Reference: 3004 Catchment Area: Not Given Receiving Water: Freshwater Stream/River Cause of Incident: Unknown Incident Severity: Category 3 - Minor Incident Positional Accuracy: Located by supplier to within 100m</p>	A19SW (NE)	546	2	568105 244800
75	<p>Pollution Incidents to Controlled Waters</p> <p>Property Type: Not Given Location: Kelvedon District Authority: Environment Agency, Anglian Region Pollutant: Miscellaneous - Unknown Note: Stour Bk Incident Date: 7th January 1997 Incident Reference: 3004 Catchment Area: Not Given Receiving Water: Freshwater Stream/River Cause of Incident: Unknown Incident Severity: Category 3 - Minor Incident Positional Accuracy: Located by supplier to within 100m</p>	A19SW (NE)	549	2	568105 244805
76	<p>Pollution Incidents to Controlled Waters</p> <p>Property Type: Nursing Home/Residential Location: Kelvedon District Authority: Environment Agency, Anglian Region Pollutant: Crude Sewage Note: Stour Brook Incident Date: 22nd June 1995 Incident Reference: 2425 Catchment Area: Not Given Receiving Water: Freshwater Stream/River Cause of Incident: Electrical Failure Incident Severity: Category 2 - Significant Incident Positional Accuracy: Located by supplier to within 100m</p>	A18SE (N)	563	2	567801 245001
77	<p>Pollution Incidents to Controlled Waters</p> <p>Property Type: Other General Premises Location: Kelvedon District Authority: Environment Agency, Anglian Region Pollutant: Miscellaneous - Fire water / Foam Note: Stour Brook Incident Date: 14th November 1998 Incident Reference: 3625 Catchment Area: Not Given Receiving Water: Freshwater Stream/River Cause of Incident: Fire Incident Severity: Category 3 - Minor Incident Positional Accuracy: Located by supplier to within 100m</p>	A14NW (E)	599	2	568300 244495
77	<p>Pollution Incidents to Controlled Waters</p> <p>Property Type: Not Given Location: Kelvedon District Authority: Environment Agency, Anglian Region Pollutant: Unknown Note: Stour Brook Incident Date: 2nd September 1992 Incident Reference: 1438 Catchment Area: Not Given Receiving Water: Freshwater Stream/River Cause of Incident: Unknown Incident Severity: Category 2 - Significant Incident Positional Accuracy: Located by supplier to within 100m</p>	A14NW (E)	599	2	568300 244500
78	<p>Pollution Incidents to Controlled Waters</p> <p>Property Type: Not Given Location: Kelvedon District Authority: Environment Agency, Anglian Region Pollutant: Unknown Note: Stour Brook Incident Date: 10th November 1992 Incident Reference: 1477 Catchment Area: Not Given Receiving Water: Freshwater Stream/River Cause of Incident: Unknown Incident Severity: Category 3 - Minor Incident Positional Accuracy: Located by supplier to within 100m</p>	A19SW (NE)	616	2	568200 244795

Map ID	Details	Quadrant Reference (Compass Direction)	Estimated Distance From Site	Contact	NGR
78	Pollution Incidents to Controlled Waters Property Type: Not Given Location: Kelvedon District Authority: Environment Agency, Anglian Region Pollutant: Unknown Note: Stour Brook Incident Date: 7th November 1992 Incident Reference: 1475 Catchment Area: Not Given Receiving Water: Freshwater Stream/River Cause of Incident: Unknown Incident Severity: Category 3 - Minor Incident Positional Accuracy: Located by supplier to within 100m	A19SW (NE)	619	2	568200 244800
78	Pollution Incidents to Controlled Waters Property Type: Water Company Sewage: Surface Water Outfall Location: Kelvedon District Authority: Environment Agency, Anglian Region Pollutant: Oils - Diesel (Including Agricultural) Note: Stour Brook Incident Date: 30th March 1995 Incident Reference: 2354 Catchment Area: Not Given Receiving Water: Freshwater Stream/River Cause of Incident: Unknown Incident Severity: Category 3 - Minor Incident Positional Accuracy: Located by supplier to within 100m	A19SW (NE)	620	2	568205 244795
78	Pollution Incidents to Controlled Waters Property Type: Domestic/Residential Location: Kelvedon District Authority: Environment Agency, Anglian Region Pollutant: Oils - Kerosene Fuel Oil Note: Stour Bk Incident Date: 25th June 1997 Incident Reference: 3171 Catchment Area: Not Given Receiving Water: Freshwater Stream/River Cause of Incident: Poor Operational Practice Incident Severity: Category 3 - Minor Incident Positional Accuracy: Located by supplier to within 100m	A19SW (NE)	622	2	568200 244805
78	Pollution Incidents to Controlled Waters Property Type: Not Given Location: Kelvedon District Authority: Environment Agency, Anglian Region Pollutant: Chemicals - Other Organic Note: Stour Brook Incident Date: 18th October 1995 Incident Reference: 2574 Catchment Area: Not Given Receiving Water: Freshwater Stream/River Cause of Incident: Unknown Incident Severity: Category 3 - Minor Incident Positional Accuracy: Located by supplier to within 100m	A19SW (NE)	623	2	568205 244800
78	Pollution Incidents to Controlled Waters Property Type: Domestic/Residential Location: HAVERHILL Authority: Environment Agency, Anglian Region Pollutant: Oils - Kerosene Fuel Oil Note: Stour Brook Incident Date: 25th June 1997 Incident Reference: 3171 Catchment Area: Not Given Receiving Water: Freshwater Stream/River Cause of Incident: Poor Operational Practice Incident Severity: Category 3 - Minor Incident Positional Accuracy: Located by supplier to within 100m	A19SW (NE)	626	2	568205 244805
79	Pollution Incidents to Controlled Waters Property Type: Engineering Location: Kelvedon District Authority: Environment Agency, Anglian Region Pollutant: Chemicals - Unknown Note: Stour Brook Incident Date: 24th August 1995 Incident Reference: 2520 Catchment Area: Not Given Receiving Water: Freshwater Stream/River Cause of Incident: Vandalism Incident Severity: Category 3 - Minor Incident Positional Accuracy: Located by supplier to within 100m	A18SE (NE)	638	2	568001 245001

Map ID	Details	Quadrant Reference (Compass Direction)	Estimated Distance From Site	Contact	NGR
80	<p>Pollution Incidents to Controlled Waters</p> <p>Property Type: Not Given Location: Kelvedon District Authority: Environment Agency, Anglian Region Pollutant: Rubble/Litter Or Solids Note: Stour Bk Incident Date: 10th July 1997 Incident Reference: 3199 Catchment Area: Not Given Receiving Water: Freshwater Stream/River Cause of Incident: Vandalism Incident Severity: Category 3 - Minor Incident Positional Accuracy: Located by supplier to within 100m</p>	A18NE (N)	648	2	567700 245100
81	<p>Pollution Incidents to Controlled Waters</p> <p>Property Type: Not Given Location: Kelvedon District Authority: Environment Agency, Anglian Region Pollutant: Unknown Note: Stour Brook Incident Date: 19th July 1993 Incident Reference: 1737 Catchment Area: Not Given Receiving Water: Freshwater Stream/River Cause of Incident: Unknown Incident Severity: Category 2 - Significant Incident Positional Accuracy: Located by supplier to within 100m</p>	A19SW (NE)	699	2	568300 244795
81	<p>Pollution Incidents to Controlled Waters</p> <p>Property Type: Not Given Location: Kelvedon District Authority: Environment Agency, Anglian Region Pollutant: Unknown Note: Stour Brook Incident Date: 21st April 1992 Incident Reference: 1296 Catchment Area: Not Given Receiving Water: Freshwater Stream/River Cause of Incident: Unknown Incident Severity: Category 3 - Minor Incident Positional Accuracy: Located by supplier to within 100m</p>	A19SW (NE)	701	2	568300 244800
81	<p>Pollution Incidents to Controlled Waters</p> <p>Property Type: Construction Location: Kelvedon District Authority: Environment Agency, Anglian Region Pollutant: Miscellaneous - Inert Suspended Solids Note: Stour Brook Incident Date: 6th September 1995 Incident Reference: 2534 Catchment Area: Not Given Receiving Water: Freshwater Stream/River Cause of Incident: Other Cause Incident Severity: Category 3 - Minor Incident Positional Accuracy: Located by supplier to within 100m</p>	A19SW (NE)	703	2	568305 244795
82	<p>Pollution Incidents to Controlled Waters</p> <p>Property Type: Not Given Location: Kelvedon District Authority: Environment Agency, Anglian Region Pollutant: Miscellaneous - Unknown Note: Stour Brook Incident Date: 16th May 1996 Incident Reference: 2774 Catchment Area: Not Given Receiving Water: Freshwater Stream/River Cause of Incident: Unknown Incident Severity: Category 3 - Minor Incident Positional Accuracy: Located by supplier to within 100m</p>	A18NE (N)	748	2	567700 245200
83	<p>Pollution Incidents to Controlled Waters</p> <p>Property Type: Water Company Sewage: Foul Sewer Location: Kelvedon District Authority: Environment Agency, Anglian Region Pollutant: Crude Sewage Note: Stour Brook Incident Date: 13th September 1997 Incident Reference: 3268 Catchment Area: Not Given Receiving Water: Freshwater Stream/River Cause of Incident: Blocked Sewer Incident Severity: Category 3 - Minor Incident Positional Accuracy: Located by supplier to within 100m</p>	A7NE (SW)	750	2	567000 243995

Map ID	Details	Quadrant Reference (Compass Direction)	Estimated Distance From Site	Contact	NGR
84	<p>Pollution Incidents to Controlled Waters</p> <p>Property Type: Not Given Location: Kelvedon District Authority: Environment Agency, Anglian Region Pollutant: Unknown Note: Stour Brook Incident Date: 6th April 1993 Incident Reference: 1649 Catchment Area: Not Given Receiving Water: Freshwater Stream/River Cause of Incident: Unknown Incident Severity: Category 3 - Minor Incident Positional Accuracy: Located by supplier to within 100m</p>	A18NE (N)	753	2	567800 245195
84	<p>Pollution Incidents to Controlled Waters</p> <p>Property Type: Not Given Location: Kelvedon District Authority: Environment Agency, Anglian Region Pollutant: Unknown Note: Stour Brook Incident Date: 1st April 1993 Incident Reference: 1646 Catchment Area: Not Given Receiving Water: Freshwater Stream/River Cause of Incident: Unknown Incident Severity: Category 2 - Significant Incident Positional Accuracy: Located by supplier to within 100m</p>	A18NE (N)	758	2	567800 245200
85	<p>Pollution Incidents to Controlled Waters</p> <p>Property Type: Food industry Location: Kelvedon District Authority: Environment Agency, Anglian Region Pollutant: Organic Wastes: Other Note: Stour Brook Incident Date: 8th June 1994 Incident Reference: 2073 Catchment Area: Not Given Receiving Water: Freshwater Stream/River Cause of Incident: Inadequate Construction Incident Severity: Category 3 - Minor Incident Positional Accuracy: Located by supplier to within 100m</p>	A19SW (NE)	756	2	568300 244895
85	<p>Pollution Incidents to Controlled Waters</p> <p>Property Type: Not Given Location: Kelvedon District Authority: Environment Agency, Anglian Region Pollutant: Miscellaneous - Unknown Note: Stour Brook Incident Date: 2nd June 1994 Incident Reference: 2071 Catchment Area: Not Given Receiving Water: Freshwater Stream/River Cause of Incident: Unknown Incident Severity: Category 3 - Minor Incident Positional Accuracy: Located by supplier to within 100m</p>	A19SW (NE)	759	2	568300 244900
86	<p>Pollution Incidents to Controlled Waters</p> <p>Property Type: Industrial: Other Location: Kelvedon District Authority: Environment Agency, Anglian Region Pollutant: Chemicals - Acid Note: Not Supplied Incident Date: 23rd May 1994 Incident Reference: 2057 Catchment Area: Not Given Receiving Water: Freshwater Stream/River Cause of Incident: Leaking Tank Incident Severity: Category 3 - Minor Incident Positional Accuracy: Located by supplier to within 100m</p>	A17SE (NW)	862	2	567001 245001
87	<p>Pollution Incidents to Controlled Waters</p> <p>Property Type: Not Given Location: Kelvedon District Authority: Environment Agency, Anglian Region Pollutant: Oils - Waste Oil Note: Stour Brook Incident Date: 29th January 1997 Incident Reference: 3014 Catchment Area: Not Given Receiving Water: Freshwater Stream/River Cause of Incident: Unknown Incident Severity: Category 3 - Minor Incident Positional Accuracy: Located by supplier to within 100m</p>	A18NW (N)	866	2	567500 245300

Map ID	Details	Quadrant Reference (Compass Direction)	Estimated Distance From Site	Contact	NGR
88	<p>Pollution Incidents to Controlled Waters</p> <p>Property Type: Food industry Location: Kelvedon District Authority: Environment Agency, Anglian Region Pollutant: Organic Wastes: Other Note: Stour Brook Incident Date: 30th September 1994 Incident Reference: 2152 Catchment Area: Not Given Receiving Water: Freshwater Stream/River Cause of Incident: Poor Operational Practice Incident Severity: Category 3 - Minor Incident Positional Accuracy: Located by supplier to within 100m</p>	A12SW (W)	930	2	566700 244395
88	<p>Pollution Incidents to Controlled Waters</p> <p>Property Type: Not Given Location: Kelvedon District Authority: Environment Agency, Anglian Region Pollutant: Unknown Note: Tributary River Stour Incident Date: 2nd October 1992 Incident Reference: 1454 Catchment Area: Not Given Receiving Water: Freshwater Stream/River Cause of Incident: Unknown Incident Severity: Category 3 - Minor Incident Positional Accuracy: Located by supplier to within 100m</p>	A12SW (W)	930	2	566700 244400
89	<p>Pollution Incidents to Controlled Waters</p> <p>Property Type: Not Given Location: Kelvedon District Authority: Environment Agency, Anglian Region Pollutant: Unknown Sewage Note: Stour Bk Incident Date: 12th March 1997 Incident Reference: 3068 Catchment Area: Not Given Receiving Water: Freshwater Stream/River Cause of Incident: Unknown Incident Severity: Category 3 - Minor Incident Positional Accuracy: Located by supplier to within 100m</p>	A18NE (N)	943	2	567700 245395
89	<p>Pollution Incidents to Controlled Waters</p> <p>Property Type: Not Given Location: HAVERHILL Authority: Environment Agency, Anglian Region Pollutant: Unknown Sewage Note: Stour Brook Incident Date: 12th March 1997 Incident Reference: 3068 Catchment Area: Not Given Receiving Water: Freshwater Stream/River Cause of Incident: Unknown Incident Severity: Category 3 - Minor Incident Positional Accuracy: Located by supplier to within 100m</p>	A18NE (N)	948	2	567700 245400
90	<p>Registered Radioactive Substances</p> <p>Name: English Welsh And Scottish Railway Ltd Location: Leiston Railhead, LEISTON, Suffolk, CB9 9LW Authority: Environment Agency, Anglian Region Permit Reference: AN7716 Dated: 7th November 1994 Process Type: Authorisation under S13 RSA for the disposal of Radioactive waste (was RSA60 S7) Description: Authorisation under RSA Status: Authorisation either revoked or cancelled Positional Accuracy: Manually positioned within the geographical locality</p>	A17SW (NW)	837	2	566871 244765
91	<p>Substantiated Pollution Incident Register</p> <p>Authority: Environment Agency - Anglian Region, Central Area Incident Date: 7th April 2007 Incident Reference: 483319 Water Impact: Category 2 - Significant Incident Air Impact: Category 2 - Significant Incident Land Impact: Category 3 - Minor Incident Positional Accuracy: Located by supplier to within 10m Pollutant: Oils - Diesel (Including Agricultural)</p>	A19SW (NE)	581	2	568122 244833

Map ID	Details	Quadrant Reference (Compass Direction)	Estimated Distance From Site	Contact	NGR
91	Substantiated Pollution Incident Register Authority: Environment Agency - Anglian Region, Central Area Incident Date: 18th October 2017 Incident Reference: 1562512 Water Impact: Category 1 - Major Incident Air Impact: Category 4 - No Impact Land Impact: Category 4 - No Impact Positional Accuracy: Located by supplier to within 10m Pollutant: Organic Chemicals/Products: Other Organic Chemical Or Product	A19SW (NE)	597	2	568144 244833
91	Substantiated Pollution Incident Register Authority: Environment Agency - Anglian Region, Central Area Incident Date: 5th August 2014 Incident Reference: 1265111 Water Impact: Category 1 - Major Incident Air Impact: Category 4 - No Impact Land Impact: Category 4 - No Impact Positional Accuracy: Located by supplier to within 10m Pollutant: Crude Sewage	A19SW (NE)	598	2	568146 244832
92	Substantiated Pollution Incident Register Authority: Environment Agency - Anglian Region, Central Area Incident Date: 27th February 2012 Incident Reference: 965110 Water Impact: Category 3 - Minor Incident Air Impact: Category 2 - Significant Incident Land Impact: Category 3 - Minor Incident Positional Accuracy: Located by supplier to within 10m Pollutant: Atmospheric Pollutants and Effects: Smoke	A12SW (W)	939	2	566694 244329
93	Water Abstractions Operator: Deltech Europe Ltd Licence Number: 8/36/11/*G/0083 Permit Version: 1 Location: Borehole At Piperell Way Authority: Environment Agency, Anglian Region Abstraction: Chemicals: Process Water Abstraction Type: Water may be abstracted from a single point Source: Groundwater Daily Rate (m3): Not Supplied Yearly Rate (m3): Not Supplied Details: Piperell Way Haverhill Suffolk Authorised Start: 01 January Authorised End: 31 December Permit Start Date: 1st February 2004 Permit End Date: Not Supplied Positional Accuracy: Located by supplier to within 100m	A13SW (W)	32	2	567600 244400
93	Water Abstractions Operator: Deltech Europe Ltd Licence Number: 8/36/11/*G/0083 Permit Version: 1 Location: Borehole At Piperell Way Authority: Environment Agency, Anglian Region Abstraction: Chemicals: Evaporative Cooling Abstraction Type: Water may be abstracted from a single point Source: Groundwater Daily Rate (m3): Not Supplied Yearly Rate (m3): Not Supplied Details: Piperell Way Haverhill Suffolk Authorised Start: 01 January Authorised End: 31 December Permit Start Date: 1st February 2004 Permit End Date: Not Supplied Positional Accuracy: Located by supplier to within 100m	A13SW (W)	32	2	567600 244400
93	Water Abstractions Operator: Deltech Europe Ltd Licence Number: 8/36/11/*G/0075 Permit Version: 104 Location: Borehole At Piperell Way Authority: Environment Agency, Anglian Region Abstraction: Chemicals: Evaporative Cooling Abstraction Type: Water may be abstracted from a single point Source: Groundwater Daily Rate (m3): Not Supplied Yearly Rate (m3): Not Supplied Details: Not Supplied Authorised Start: 01 January Authorised End: 31 December Permit Start Date: 3rd July 2003 Permit End Date: Not Supplied Positional Accuracy: Located by supplier to within 100m	A13SW (W)	32	2	567600 244400

Map ID	Details	Quadrant Reference (Compass Direction)	Estimated Distance From Site	Contact	NGR
93	<p>Water Abstractions</p> <p>Operator: Deltech Europe Ltd Licence Number: 8/36/11/*G/0075 Permit Version: 104 Location: Borehole At Piperell Way Authority: Environment Agency, Anglian Region Abstraction: Chemicals: Process Water Abstraction Type: Water may be abstracted from a single point Source: Groundwater Daily Rate (m3): Not Supplied Yearly Rate (m3): Not Supplied Details: Not Supplied Authorised Start: 01 January Authorised End: 31 December Permit Start Date: 3rd July 2003 Permit End Date: Not Supplied Positional Accuracy: Located by supplier to within 100m</p>	A13SW (W)	32	2	567600 244400
93	<p>Water Abstractions</p> <p>Operator: Deltech Europe Limited Licence Number: 8/36/11/*G/0075 Permit Version: 103 Location: Borehole At Piperell Way Authority: Environment Agency, Anglian Region Abstraction: Chemicals: Evaporative Cooling Abstraction Type: Water may be abstracted from a single point Source: Groundwater Daily Rate (m3): Not Supplied Yearly Rate (m3): Not Supplied Details: Not Supplied Authorised Start: 01 January Authorised End: 31 December Permit Start Date: 14th November 2000 Permit End Date: Not Supplied Positional Accuracy: Located by supplier to within 10m</p>	A13SW (W)	32	2	567600 244400
93	<p>Water Abstractions</p> <p>Operator: Deltech Europe Limited Licence Number: 8/36/11/*G/0075 Permit Version: 103 Location: Borehole At Piperell Way Authority: Environment Agency, Anglian Region Abstraction: Chemicals: Process Water Abstraction Type: Water may be abstracted from a single point Source: Groundwater Daily Rate (m3): Not Supplied Yearly Rate (m3): Not Supplied Details: Not Supplied Authorised Start: 01 January Authorised End: 31 December Permit Start Date: 14th November 2000 Permit End Date: Not Supplied Positional Accuracy: Located by supplier to within 10m</p>	A13SW (W)	32	2	567600 244400
93	<p>Water Abstractions</p> <p>Operator: Deltech Europe Limited Licence Number: 8/36/11/*G/0075 Permit Version: 102 Location: Borehole At Piperell Way Authority: Environment Agency, Anglian Region Abstraction: Chemicals: Process Water Abstraction Type: Water may be abstracted from a single point Source: Groundwater Daily Rate (m3): Not Supplied Yearly Rate (m3): Not Supplied Details: E chalk; Status: Temporary Authorised Start: 01 January Authorised End: 31 December Permit Start Date: 5th September 2000 Permit End Date: Not Supplied Positional Accuracy: Located by supplier to within 10m</p>	A13SW (W)	32	2	567600 244400

Map ID	Details	Quadrant Reference (Compass Direction)	Estimated Distance From Site	Contact	NGR
93	<p>Water Abstractions</p> <p>Operator: Deltech Europe Limited Licence Number: 8/36/11/*G/0075 Permit Version: 102 Location: Borehole At Piperell Way Authority: Environment Agency, Anglian Region Abstraction: Chemicals: Evaporative Cooling Abstraction Type: Water may be abstracted from a single point Source: Groundwater Daily Rate (m3): Not Supplied Yearly Rate (m3): Not Supplied Details: E chalk; Status: Temporary Authorised Start: 01 January Authorised End: 31 December Permit Start Date: 5th September 2000 Permit End Date: Not Supplied Positional Accuracy: Located by supplier to within 10m</p>	A13SW (W)	32	2	567600 244400
93	<p>Water Abstractions</p> <p>Operator: Blagden Chemicals Limited Licence Number: 8/36/11/*g/075 Permit Version: Not Supplied Location: Borehole , PIPERELL WAY Authority: Environment Agency, Anglian Region Abstraction: Unspecified Abstraction Type: Not Supplied Source: Well And Borehole Daily Rate (m3): 120 Yearly Rate (m3): 350000 Details: E chalk; Status: Temporary Authorised Start: Not Supplied Authorised End: Not Supplied Permit Start Date: Not Supplied Permit End Date: Not Supplied Positional Accuracy: Located by supplier to within 10m</p>	A13SW (W)	34	2	567600 244395
94	<p>Water Abstractions</p> <p>Operator: International Flavours & Fragrances Ltd Licence Number: 8/36/11/*G/0001 Permit Version: 100 Location: I.F.F. Bore 1, Haverhill Authority: Environment Agency, Anglian Region Abstraction: Other Industrial/Commercial/Public Services: Non-Evaporative Cooling Abstraction Type: Water may be abstracted from a single point Source: Groundwater Daily Rate (m3): Not Supplied Yearly Rate (m3): Not Supplied Details: E chalk; Status: Time Limit Authorised Start: 01 January Authorised End: 31 December Permit Start Date: 1st March 1994 Permit End Date: Not Supplied Positional Accuracy: Located by supplier to within 10m</p>	A12NW (W)	878	2	566800 244700
94	<p>Water Abstractions</p> <p>Operator: International Flavours & Fragrances Ltd Licence Number: 8/36/11/*G/0001 Permit Version: 100 Location: I.F.F. Bore 1, Haverhill Authority: Environment Agency, Anglian Region Abstraction: Other Industrial/Commercial/Public Services: Process Water Abstraction Type: Water may be abstracted from a single point Source: Groundwater Daily Rate (m3): Not Supplied Yearly Rate (m3): Not Supplied Details: E chalk; Status: Time Limit Authorised Start: 01 January Authorised End: 31 December Permit Start Date: 1st March 1994 Permit End Date: Not Supplied Positional Accuracy: Located by supplier to within 10m</p>	A12NW (W)	878	2	566800 244700

Map ID	Details	Quadrant Reference (Compass Direction)	Estimated Distance From Site	Contact	NGR
94	<p>Water Abstractions</p> <p>Operator: International Flavours & Fragrances Ltd Licence Number: 8/36/11/*G/0001 Permit Version: 100 Location: I.F.F. Bore 1, Haverhill Authority: Environment Agency, Anglian Region Abstraction: Other Industrial/Commercial/Public Services: Evaporative Cooling Abstraction Type: Water may be abstracted from a single point Source: Groundwater Daily Rate (m3): Not Supplied Yearly Rate (m3): Not Supplied Details: E chalk; Status: Time Limit Authorised Start: 01 January Authorised End: 31 December Permit Start Date: 1st March 1994 Permit End Date: Not Supplied Positional Accuracy: Located by supplier to within 10m</p>	A12NW (W)	878	2	566800 244700
94	<p>Water Abstractions</p> <p>Operator: International Flavours & Fragrances Ltd Licence Number: 8/36/11/*G/0001 Permit Version: 100 Location: I.F.F. Bore 1, Haverhill Authority: Environment Agency, Anglian Region Abstraction: Other Industrial/Commercial/Public Services: Boiler Feed Abstraction Type: Water may be abstracted from a single point Source: Groundwater Daily Rate (m3): Not Supplied Yearly Rate (m3): Not Supplied Details: E chalk; Status: Time Limit Authorised Start: 01 January Authorised End: 31 December Permit Start Date: 1st March 1994 Permit End Date: Not Supplied Positional Accuracy: Located by supplier to within 10m</p>	A12NW (W)	878	2	566800 244700
94	<p>Water Abstractions</p> <p>Operator: Iff (Great Britain) Ltd Licence Number: 8/36/11/*G/0001 Permit Version: 105 Location: Borehole 2 Duddery Hill Haverhill Authority: Environment Agency, Anglian Region Abstraction: Chemicals: Process Water Abstraction Type: Water may be abstracted from a single point Source: Groundwater Daily Rate (m3): Not Supplied Yearly Rate (m3): Not Supplied Details: Not Supplied Authorised Start: 01 January Authorised End: 31 December Permit Start Date: 19th December 2023 Permit End Date: Not Supplied Positional Accuracy: Located by supplier to within 10m</p>	A12NW (W)	889	2	566797 244723
94	<p>Water Abstractions</p> <p>Operator: Iff (Great Britain) Ltd Licence Number: 8/36/11/*G/0001 Permit Version: 105 Location: Borehole 2 Duddery Hill Haverhill Authority: Environment Agency, Anglian Region Abstraction: Chemicals: Boiler Feed Abstraction Type: Water may be abstracted from a single point Source: Groundwater Daily Rate (m3): Not Supplied Yearly Rate (m3): Not Supplied Details: Not Supplied Authorised Start: 01 January Authorised End: 31 December Permit Start Date: 19th December 2023 Permit End Date: Not Supplied Positional Accuracy: Located by supplier to within 10m</p>	A12NW (W)	889	2	566797 244723

Map ID	Details	Quadrant Reference (Compass Direction)	Estimated Distance From Site	Contact	NGR
94	<p>Water Abstractions</p> <p>Operator: Iff (Great Britain) Ltd Licence Number: 8/36/11/*G/0001 Permit Version: 105 Location: Borehole 2 Duddery Hill Haverhill Authority: Environment Agency, Anglian Region Abstraction: Chemicals: Evaporative Cooling Abstraction Type: Water may be abstracted from a single point Source: Groundwater Daily Rate (m3): Not Supplied Yearly Rate (m3): Not Supplied Details: Not Supplied Authorised Start: 01 January Authorised End: 31 December Permit Start Date: 19th December 2023 Permit End Date: Not Supplied Positional Accuracy: Located by supplier to within 10m</p>	A12NW (W)	889	2	566797 244723
94	<p>Water Abstractions</p> <p>Operator: Iff (Great Britain) Ltd Licence Number: 8/36/11/*G/0001 Permit Version: 105 Location: Borehole 2 Duddery Hill Haverhill Authority: Environment Agency, Anglian Region Abstraction: Chemicals: Non-Evaporative Cooling Abstraction Type: Water may be abstracted from a single point Source: Groundwater Daily Rate (m3): Not Supplied Yearly Rate (m3): Not Supplied Details: Not Supplied Authorised Start: 01 January Authorised End: 31 December Permit Start Date: 19th December 2023 Permit End Date: Not Supplied Positional Accuracy: Located by supplier to within 10m</p>	A12NW (W)	889	2	566797 244723
94	<p>Water Abstractions</p> <p>Operator: Iff (Great Britain) Ltd Licence Number: 8/36/11/*G/0001 Permit Version: 104 Location: Borehole 2 Duddery Hill Haverhill Authority: Environment Agency, Anglian Region Abstraction: Chemicals: Non-Evaporative Cooling Abstraction Type: Water may be abstracted from a single point Source: Groundwater Daily Rate (m3): Not Supplied Yearly Rate (m3): Not Supplied Details: Not Supplied Authorised Start: 01 January Authorised End: 31 December Permit Start Date: 2nd March 2020 Permit End Date: Not Supplied Positional Accuracy: Located by supplier to within 10m</p>	A12NW (W)	889	2	566797 244723
94	<p>Water Abstractions</p> <p>Operator: Iff (Great Britain) Ltd Licence Number: 8/36/11/*G/0001 Permit Version: 104 Location: Borehole 2 Duddery Hill Haverhill Authority: Environment Agency, Anglian Region Abstraction: Chemicals: Process Water Abstraction Type: Water may be abstracted from a single point Source: Groundwater Daily Rate (m3): Not Supplied Yearly Rate (m3): Not Supplied Details: Not Supplied Authorised Start: 01 January Authorised End: 31 December Permit Start Date: 2nd March 2020 Permit End Date: Not Supplied Positional Accuracy: Located by supplier to within 10m</p>	A12NW (W)	889	2	566797 244723

Map ID	Details	Quadrant Reference (Compass Direction)	Estimated Distance From Site	Contact	NGR
94	<p>Water Abstractions</p> <p>Operator: Iff (Great Britain) Ltd Licence Number: 8/36/11/*G/0001 Permit Version: 104 Location: Borehole 2 Duddery Hill Haverhill Authority: Environment Agency, Anglian Region Abstraction: Chemicals: Boiler Feed Abstraction Type: Water may be abstracted from a single point Source: Groundwater Daily Rate (m3): Not Supplied Yearly Rate (m3): Not Supplied Details: Not Supplied Authorised Start: 01 January Authorised End: 31 December Permit Start Date: 2nd March 2020 Permit End Date: Not Supplied Positional Accuracy: Located by supplier to within 10m</p>	A12NW (W)	889	2	566797 244723
94	<p>Water Abstractions</p> <p>Operator: Iff (Great Britain) Ltd Licence Number: 8/36/11/*G/0001 Permit Version: 104 Location: Borehole 2 Duddery Hill Haverhill Authority: Environment Agency, Anglian Region Abstraction: Chemicals: Evaporative Cooling Abstraction Type: Water may be abstracted from a single point Source: Groundwater Daily Rate (m3): Not Supplied Yearly Rate (m3): Not Supplied Details: Not Supplied Authorised Start: 01 January Authorised End: 31 December Permit Start Date: 2nd March 2020 Permit End Date: Not Supplied Positional Accuracy: Located by supplier to within 10m</p>	A12NW (W)	889	2	566797 244723
94	<p>Water Abstractions</p> <p>Operator: Iff (Great Britain) Ltd Licence Number: 8/36/11/*G/0001 Permit Version: 103 Location: Borehole 2 Duddery Hill Haverhill Authority: Environment Agency, Anglian Region Abstraction: Chemicals: Boiler Feed Abstraction Type: Water may be abstracted from a single point Source: Groundwater Daily Rate (m3): Not Supplied Yearly Rate (m3): Not Supplied Details: Duddery Hill Haverhill Authorised Start: 01 January Authorised End: 31 December Permit Start Date: 29th March 2016 Permit End Date: Not Supplied Positional Accuracy: Located by supplier to within 10m</p>	A12NW (W)	895	2	566790 244720
94	<p>Water Abstractions</p> <p>Operator: Iff (Great Britain) Ltd Licence Number: 8/36/11/*G/0001 Permit Version: 103 Location: Borehole 2 Duddery Hill Haverhill Authority: Environment Agency, Anglian Region Abstraction: Chemicals: Evaporative Cooling Abstraction Type: Water may be abstracted from a single point Source: Groundwater Daily Rate (m3): Not Supplied Yearly Rate (m3): Not Supplied Details: Duddery Hill Haverhill Authorised Start: 01 January Authorised End: 31 December Permit Start Date: 29th March 2016 Permit End Date: Not Supplied Positional Accuracy: Located by supplier to within 10m</p>	A12NW (W)	895	2	566790 244720

Map ID	Details	Quadrant Reference (Compass Direction)	Estimated Distance From Site	Contact	NGR
94	<p>Water Abstractions</p> <p>Operator: Iff (Great Britain) Ltd Licence Number: 8/36/11/*G/0001 Permit Version: 103 Location: Borehole 2 Duddery Hill Haverhill Authority: Environment Agency, Anglian Region Abstraction: Chemicals: Non-Evaporative Cooling Abstraction Type: Water may be abstracted from a single point Source: Groundwater Daily Rate (m3): Not Supplied Yearly Rate (m3): Not Supplied Details: Duddery Hill Haverhill Authorised Start: 01 January Authorised End: 31 December Permit Start Date: 29th March 2016 Permit End Date: Not Supplied Positional Accuracy: Located by supplier to within 10m</p>	A12NW (W)	895	2	566790 244720
94	<p>Water Abstractions</p> <p>Operator: Iff (Great Britain) Ltd Licence Number: 8/36/11/*G/0001 Permit Version: 103 Location: Borehole 2 Duddery Hill Haverhill Authority: Environment Agency, Anglian Region Abstraction: Chemicals: Process Water Abstraction Type: Water may be abstracted from a single point Source: Groundwater Daily Rate (m3): Not Supplied Yearly Rate (m3): Not Supplied Details: Duddery Hill Haverhill Authorised Start: 01 January Authorised End: 31 December Permit Start Date: 29th March 2016 Permit End Date: Not Supplied Positional Accuracy: Located by supplier to within 10m</p>	A12NW (W)	895	2	566790 244720
94	<p>Water Abstractions</p> <p>Operator: Iff (Great Britain) Ltd Licence Number: 8/36/11/*G/0001 Permit Version: 102 Location: Borehole 2 Duddery Hill Haverhill Authority: Environment Agency, Anglian Region Abstraction: Chemicals: Non-Evaporative Cooling Abstraction Type: Water may be abstracted from a single point Source: Groundwater Daily Rate (m3): Not Supplied Yearly Rate (m3): Not Supplied Details: Duddery Hill Haverhill Authorised Start: 01 January Authorised End: 31 December Permit Start Date: 17th December 2008 Permit End Date: Not Supplied Positional Accuracy: Located by supplier to within 10m</p>	A12NW (W)	895	2	566790 244720
94	<p>Water Abstractions</p> <p>Operator: Iff (Great Britain) Ltd Licence Number: 8/36/11/*G/0001 Permit Version: 102 Location: Borehole 2 Duddery Hill Haverhill Authority: Environment Agency, Anglian Region Abstraction: Chemicals: Process Water Abstraction Type: Water may be abstracted from a single point Source: Groundwater Daily Rate (m3): Not Supplied Yearly Rate (m3): Not Supplied Details: Duddery Hill Haverhill Authorised Start: 01 January Authorised End: 31 December Permit Start Date: 17th December 2008 Permit End Date: Not Supplied Positional Accuracy: Located by supplier to within 10m</p>	A12NW (W)	895	2	566790 244720

Map ID	Details	Quadrant Reference (Compass Direction)	Estimated Distance From Site	Contact	NGR
94	<p>Water Abstractions</p> <p>Operator: Iff (Great Britain) Ltd Licence Number: 8/36/11/*G/0001 Permit Version: 102 Location: Borehole 2 Duddery Hill Haverhill Authority: Environment Agency, Anglian Region Abstraction: Chemicals: Boiler Feed Abstraction Type: Water may be abstracted from a single point Source: Groundwater Daily Rate (m3): Not Supplied Yearly Rate (m3): Not Supplied Details: Duddery Hill Haverhill Authorised Start: 01 January Authorised End: 31 December Permit Start Date: 17th December 2008 Permit End Date: Not Supplied Positional Accuracy: Located by supplier to within 10m</p>	A12NW (W)	895	2	566790 244720
94	<p>Water Abstractions</p> <p>Operator: Iff (Great Britain) Ltd Licence Number: 8/36/11/*G/0001 Permit Version: 102 Location: Borehole 2 Duddery Hill Haverhill Authority: Environment Agency, Anglian Region Abstraction: Chemicals: Evaporative Cooling Abstraction Type: Water may be abstracted from a single point Source: Groundwater Daily Rate (m3): Not Supplied Yearly Rate (m3): Not Supplied Details: Duddery Hill Haverhill Authorised Start: 01 January Authorised End: 31 December Permit Start Date: 17th December 2008 Permit End Date: Not Supplied Positional Accuracy: Located by supplier to within 10m</p>	A12NW (W)	895	2	566790 244720
94	<p>Water Abstractions</p> <p>Operator: Iff (Great Britain) Ltd Licence Number: 8/36/11/*G/0001 Permit Version: 101 Location: Borehole 2 Duddery Hill Haverhill Authority: Environment Agency, Anglian Region Abstraction: Chemicals: Process Water Abstraction Type: Water may be abstracted from a single point Source: Groundwater Daily Rate (m3): Not Supplied Yearly Rate (m3): Not Supplied Details: Duddery Hill Haverhill Authorised Start: 01 January Authorised End: 31 December Permit Start Date: 1st January 2005 Permit End Date: Not Supplied Positional Accuracy: Located by supplier to within 10m</p>	A12NW (W)	895	2	566790 244720
94	<p>Water Abstractions</p> <p>Operator: Iff (Great Britain) Ltd Licence Number: 8/36/11/*G/0001 Permit Version: 101 Location: Borehole 2 Duddery Hill Haverhill Authority: Environment Agency, Anglian Region Abstraction: Other Industrial/Commercial/Public Services: Boiler Feed Abstraction Type: Water may be abstracted from a single point Source: Groundwater Daily Rate (m3): Not Supplied Yearly Rate (m3): Not Supplied Details: Duddery Hill Haverhill Authorised Start: 01 January Authorised End: 31 December Permit Start Date: 1st January 2005 Permit End Date: Not Supplied Positional Accuracy: Located by supplier to within 10m</p>	A12NW (W)	895	2	566790 244720

Map ID	Details	Quadrant Reference (Compass Direction)	Estimated Distance From Site	Contact	NGR
94	<p>Water Abstractions</p> <p>Operator: Iff (Great Britain) Ltd Licence Number: 8/36/11/*G/0001 Permit Version: 101 Location: Borehole 2 Duddery Hill Haverhill Authority: Environment Agency, Anglian Region Abstraction: Other Industrial/Commercial/Public Services: Evaporative Cooling Abstraction Type: Water may be abstracted from a single point Source: Groundwater Daily Rate (m3): Not Supplied Yearly Rate (m3): Not Supplied Details: Duddery Hill Haverhill Authorised Start: 01 January Authorised End: 31 December Permit Start Date: 1st January 2005 Permit End Date: Not Supplied Positional Accuracy: Located by supplier to within 10m</p>	A12NW (W)	895	2	566790 244720
94	<p>Water Abstractions</p> <p>Operator: Iff (Great Britain) Ltd Licence Number: 8/36/11/*G/0001 Permit Version: 101 Location: Borehole 2 Duddery Hill Haverhill Authority: Environment Agency, Anglian Region Abstraction: Other Industrial/Commercial/Public Services: Non-Evaporative Cooling Abstraction Type: Water may be abstracted from a single point Source: Groundwater Daily Rate (m3): Not Supplied Yearly Rate (m3): Not Supplied Details: Duddery Hill Haverhill Authorised Start: 01 January Authorised End: 31 December Permit Start Date: 1st January 2005 Permit End Date: Not Supplied Positional Accuracy: Located by supplier to within 10m</p>	A12NW (W)	895	2	566790 244720
95	<p>Water Abstractions</p> <p>Operator: Iff (Great Britain) Ltd Licence Number: 8/36/11/*G/0001 Permit Version: 105 Location: Borehole 1 Duddery Hill Haverhill Authority: Environment Agency, Anglian Region Abstraction: Chemicals: Boiler Feed Abstraction Type: Water may be abstracted from a single point Source: Groundwater Daily Rate (m3): Not Supplied Yearly Rate (m3): Not Supplied Details: Not Supplied Authorised Start: 01 January Authorised End: 31 December Permit Start Date: 19th December 2023 Permit End Date: Not Supplied Positional Accuracy: Located by supplier to within 10m</p>	A17SW (NW)	883	2	566850 244826
95	<p>Water Abstractions</p> <p>Operator: Iff (Great Britain) Ltd Licence Number: 8/36/11/*G/0001 Permit Version: 105 Location: Borehole 1 Duddery Hill Haverhill Authority: Environment Agency, Anglian Region Abstraction: Chemicals: Evaporative Cooling Abstraction Type: Water may be abstracted from a single point Source: Groundwater Daily Rate (m3): Not Supplied Yearly Rate (m3): Not Supplied Details: Not Supplied Authorised Start: 01 January Authorised End: 31 December Permit Start Date: 19th December 2023 Permit End Date: Not Supplied Positional Accuracy: Located by supplier to within 10m</p>	A17SW (NW)	883	2	566850 244826

Map ID	Details	Quadrant Reference (Compass Direction)	Estimated Distance From Site	Contact	NGR
95	Water Abstractions Operator: Iff (Great Britain) Ltd Licence Number: 8/36/11/*G/0001 Permit Version: 105 Location: Borehole 1 Duddery Hill Haverhill Authority: Environment Agency, Anglian Region Abstraction: Chemicals: Process Water Abstraction Type: Water may be abstracted from a single point Source: Groundwater Daily Rate (m3): Not Supplied Yearly Rate (m3): Not Supplied Details: Not Supplied Authorised Start: 01 January Authorised End: 31 December Permit Start Date: 19th December 2023 Permit End Date: Not Supplied Positional Accuracy: Located by supplier to within 10m	A17SW (NW)	883	2	566850 244826
95	Water Abstractions Operator: Iff (Great Britain) Ltd Licence Number: 8/36/11/*G/0001 Permit Version: 105 Location: Borehole 1 Duddery Hill Haverhill Authority: Environment Agency, Anglian Region Abstraction: Chemicals: Non-Evaporative Cooling Abstraction Type: Water may be abstracted from a single point Source: Groundwater Daily Rate (m3): Not Supplied Yearly Rate (m3): Not Supplied Details: Not Supplied Authorised Start: 01 January Authorised End: 31 December Permit Start Date: 19th December 2023 Permit End Date: Not Supplied Positional Accuracy: Located by supplier to within 10m	A17SW (NW)	883	2	566850 244826
95	Water Abstractions Operator: Iff (Great Britain) Ltd Licence Number: 8/36/11/*G/0001 Permit Version: 104 Location: Borehole 1 Duddery Hill Haverhill Authority: Environment Agency, Anglian Region Abstraction: Chemicals: Process Water Abstraction Type: Water may be abstracted from a single point Source: Groundwater Daily Rate (m3): Not Supplied Yearly Rate (m3): Not Supplied Details: Not Supplied Authorised Start: 01 January Authorised End: 31 December Permit Start Date: 2nd March 2020 Permit End Date: Not Supplied Positional Accuracy: Located by supplier to within 10m	A17SW (NW)	883	2	566850 244826
95	Water Abstractions Operator: Iff (Great Britain) Ltd Licence Number: 8/36/11/*G/0001 Permit Version: 104 Location: Borehole 1 Duddery Hill Haverhill Authority: Environment Agency, Anglian Region Abstraction: Chemicals: Boiler Feed Abstraction Type: Water may be abstracted from a single point Source: Groundwater Daily Rate (m3): Not Supplied Yearly Rate (m3): Not Supplied Details: Not Supplied Authorised Start: 01 January Authorised End: 31 December Permit Start Date: 2nd March 2020 Permit End Date: Not Supplied Positional Accuracy: Located by supplier to within 10m	A17SW (NW)	883	2	566850 244826

Map ID	Details	Quadrant Reference (Compass Direction)	Estimated Distance From Site	Contact	NGR
95	<p>Water Abstractions</p> <p>Operator: Iff (Great Britain) Ltd Licence Number: 8/36/11/*G/0001 Permit Version: 104 Location: Borehole 1 Duddery Hill Haverhill Authority: Environment Agency, Anglian Region Abstraction: Chemicals: Evaporative Cooling Abstraction Type: Water may be abstracted from a single point Source: Groundwater Daily Rate (m3): Not Supplied Yearly Rate (m3): Not Supplied Details: Not Supplied Authorised Start: 01 January Authorised End: 31 December Permit Start Date: 2nd March 2020 Permit End Date: Not Supplied Positional Accuracy: Located by supplier to within 10m</p>	A17SW (NW)	883	2	566850 244826
95	<p>Water Abstractions</p> <p>Operator: Iff (Great Britain) Ltd Licence Number: 8/36/11/*G/0001 Permit Version: 104 Location: Borehole 1 Duddery Hill Haverhill Authority: Environment Agency, Anglian Region Abstraction: Chemicals: Non-Evaporative Cooling Abstraction Type: Water may be abstracted from a single point Source: Groundwater Daily Rate (m3): Not Supplied Yearly Rate (m3): Not Supplied Details: Not Supplied Authorised Start: 01 January Authorised End: 31 December Permit Start Date: 2nd March 2020 Permit End Date: Not Supplied Positional Accuracy: Located by supplier to within 10m</p>	A17SW (NW)	883	2	566850 244826
95	<p>Water Abstractions</p> <p>Operator: Iff (Great Britain) Ltd Licence Number: 8/36/11/*G/0001 Permit Version: 103 Location: Borehole 1 Duddery Hill Haverhill Authority: Environment Agency, Anglian Region Abstraction: Chemicals: Boiler Feed Abstraction Type: Water may be abstracted from a single point Source: Groundwater Daily Rate (m3): Not Supplied Yearly Rate (m3): Not Supplied Details: Duddery Hill Haverhill Authorised Start: 01 January Authorised End: 31 December Permit Start Date: 29th March 2016 Permit End Date: Not Supplied Positional Accuracy: Located by supplier to within 10m</p>	A17SW (NW)	885	2	566850 244830
95	<p>Water Abstractions</p> <p>Operator: Iff (Great Britain) Ltd Licence Number: 8/36/11/*G/0001 Permit Version: 103 Location: Borehole 1 Duddery Hill Haverhill Authority: Environment Agency, Anglian Region Abstraction: Chemicals: Evaporative Cooling Abstraction Type: Water may be abstracted from a single point Source: Groundwater Daily Rate (m3): Not Supplied Yearly Rate (m3): Not Supplied Details: Duddery Hill Haverhill Authorised Start: 01 January Authorised End: 31 December Permit Start Date: 29th March 2016 Permit End Date: Not Supplied Positional Accuracy: Located by supplier to within 10m</p>	A17SW (NW)	885	2	566850 244830

Map ID	Details	Quadrant Reference (Compass Direction)	Estimated Distance From Site	Contact	NGR
95	<p>Water Abstractions</p> <p>Operator: Iff (Great Britain) Ltd Licence Number: 8/36/11/*G/0001 Permit Version: 103 Location: Borehole 1 Duddery Hill Haverhill Authority: Environment Agency, Anglian Region Abstraction: Chemicals: Non-Evaporative Cooling Abstraction Type: Water may be abstracted from a single point Source: Groundwater Daily Rate (m3): Not Supplied Yearly Rate (m3): Not Supplied Details: Duddery Hill Haverhill Authorised Start: 01 January Authorised End: 31 December Permit Start Date: 29th March 2016 Permit End Date: Not Supplied Positional Accuracy: Located by supplier to within 10m</p>	A17SW (NW)	885	2	566850 244830
95	<p>Water Abstractions</p> <p>Operator: Iff (Great Britain) Ltd Licence Number: 8/36/11/*G/0001 Permit Version: 103 Location: Borehole 1 Duddery Hill Haverhill Authority: Environment Agency, Anglian Region Abstraction: Chemicals: Process Water Abstraction Type: Water may be abstracted from a single point Source: Groundwater Daily Rate (m3): Not Supplied Yearly Rate (m3): Not Supplied Details: Duddery Hill Haverhill Authorised Start: 01 January Authorised End: 31 December Permit Start Date: 29th March 2016 Permit End Date: Not Supplied Positional Accuracy: Located by supplier to within 10m</p>	A17SW (NW)	885	2	566850 244830
95	<p>Water Abstractions</p> <p>Operator: Iff (Great Britain) Ltd Licence Number: 8/36/11/*G/0001 Permit Version: 102 Location: Borehole 1 Duddery Hill Haverhill Authority: Environment Agency, Anglian Region Abstraction: Chemicals: Non-Evaporative Cooling Abstraction Type: Water may be abstracted from a single point Source: Groundwater Daily Rate (m3): Not Supplied Yearly Rate (m3): Not Supplied Details: Duddery Hill Haverhill Authorised Start: 01 January Authorised End: 31 December Permit Start Date: 17th December 2008 Permit End Date: Not Supplied Positional Accuracy: Located by supplier to within 10m</p>	A17SW (NW)	885	2	566850 244830
95	<p>Water Abstractions</p> <p>Operator: Iff (Great Britain) Ltd Licence Number: 8/36/11/*G/0001 Permit Version: 102 Location: Borehole 1 Duddery Hill Haverhill Authority: Environment Agency, Anglian Region Abstraction: Chemicals: Process Water Abstraction Type: Water may be abstracted from a single point Source: Groundwater Daily Rate (m3): Not Supplied Yearly Rate (m3): Not Supplied Details: Duddery Hill Haverhill Authorised Start: 01 January Authorised End: 31 December Permit Start Date: 17th December 2008 Permit End Date: Not Supplied Positional Accuracy: Located by supplier to within 10m</p>	A17SW (NW)	885	2	566850 244830

Map ID	Details	Quadrant Reference (Compass Direction)	Estimated Distance From Site	Contact	NGR
95	<p>Water Abstractions</p> <p>Operator: Iff (Great Britain) Ltd Licence Number: 8/36/11/*G/0001 Permit Version: 102 Location: Borehole 1 Duddery Hill Haverhill Authority: Environment Agency, Anglian Region Abstraction: Chemicals: Boiler Feed Abstraction Type: Water may be abstracted from a single point Source: Groundwater Daily Rate (m3): Not Supplied Yearly Rate (m3): Not Supplied Details: Duddery Hill Haverhill Authorised Start: 01 January Authorised End: 31 December Permit Start Date: 17th December 2008 Permit End Date: Not Supplied Positional Accuracy: Located by supplier to within 10m</p>	A17SW (NW)	885	2	566850 244830
95	<p>Water Abstractions</p> <p>Operator: Iff (Great Britain) Ltd Licence Number: 8/36/11/*G/0001 Permit Version: 102 Location: Borehole 1 Duddery Hill Haverhill Authority: Environment Agency, Anglian Region Abstraction: Chemicals: Evaporative Cooling Abstraction Type: Water may be abstracted from a single point Source: Groundwater Daily Rate (m3): Not Supplied Yearly Rate (m3): Not Supplied Details: Duddery Hill Haverhill Authorised Start: 01 January Authorised End: 31 December Permit Start Date: 17th December 2008 Permit End Date: Not Supplied Positional Accuracy: Located by supplier to within 10m</p>	A17SW (NW)	885	2	566850 244830
95	<p>Water Abstractions</p> <p>Operator: Iff (Great Britain) Ltd Licence Number: 8/36/11/*G/0001 Permit Version: 101 Location: Borehole 1 Duddery Hill Haverhill Authority: Environment Agency, Anglian Region Abstraction: Chemicals: Process Water Abstraction Type: Water may be abstracted from a single point Source: Groundwater Daily Rate (m3): Not Supplied Yearly Rate (m3): Not Supplied Details: Duddery Hill Haverhill Authorised Start: 01 January Authorised End: 31 December Permit Start Date: 1st January 2005 Permit End Date: Not Supplied Positional Accuracy: Located by supplier to within 10m</p>	A17SW (NW)	885	2	566850 244830
95	<p>Water Abstractions</p> <p>Operator: Iff (Great Britain) Ltd Licence Number: 8/36/11/*G/0001 Permit Version: 101 Location: Borehole 1 Duddery Hill Haverhill Authority: Environment Agency, Anglian Region Abstraction: Other Industrial/Commercial/Public Services: Boiler Feed Abstraction Type: Water may be abstracted from a single point Source: Groundwater Daily Rate (m3): Not Supplied Yearly Rate (m3): Not Supplied Details: Duddery Hill Haverhill Authorised Start: 01 January Authorised End: 31 December Permit Start Date: 1st January 2005 Permit End Date: Not Supplied Positional Accuracy: Located by supplier to within 10m</p>	A17SW (NW)	885	2	566850 244830

Map ID	Details	Quadrant Reference (Compass Direction)	Estimated Distance From Site	Contact	NGR
95	<p>Water Abstractions</p> <p>Operator: Iff (Great Britain) Ltd Licence Number: 8/36/11/*G/0001 Permit Version: 101 Location: Borehole 1 Duddery Hill Haverhill Authority: Environment Agency, Anglian Region Abstraction: Other Industrial/Commercial/Public Services: Evaporative Cooling Abstraction Type: Water may be abstracted from a single point Source: Groundwater Daily Rate (m3): Not Supplied Yearly Rate (m3): Not Supplied Details: Duddery Hill Haverhill Authorised Start: 01 January Authorised End: 31 December Permit Start Date: 1st January 2005 Permit End Date: Not Supplied Positional Accuracy: Located by supplier to within 10m</p>	A17SW (NW)	885	2	566850 244830
95	<p>Water Abstractions</p> <p>Operator: Iff (Great Britain) Ltd Licence Number: 8/36/11/*G/0001 Permit Version: 101 Location: Borehole 1 Duddery Hill Haverhill Authority: Environment Agency, Anglian Region Abstraction: Other Industrial/Commercial/Public Services: Non-Evaporative Cooling Abstraction Type: Water may be abstracted from a single point Source: Groundwater Daily Rate (m3): Not Supplied Yearly Rate (m3): Not Supplied Details: Duddery Hill Haverhill Authorised Start: 01 January Authorised End: 31 December Permit Start Date: 1st January 2005 Permit End Date: Not Supplied Positional Accuracy: Located by supplier to within 10m</p>	A17SW (NW)	885	2	566850 244830
96	<p>Water Abstractions</p> <p>Operator: International Flavours & Fragrances Ltd Licence Number: 8/36/11/*G/0001 Permit Version: 100 Location: I.F.F. Bore 2, Haverhill Authority: Environment Agency, Anglian Region Abstraction: Other Industrial/Commercial/Public Services: Evaporative Cooling Abstraction Type: Water may be abstracted from a single point Source: Groundwater Daily Rate (m3): Not Supplied Yearly Rate (m3): Not Supplied Details: E chalk; Status: Time Limit Authorised Start: 01 January Authorised End: 31 December Permit Start Date: 1st March 1994 Permit End Date: Not Supplied Positional Accuracy: Located by supplier to within 10m</p>	A17SW (NW)	916	2	566800 244800
96	<p>Water Abstractions</p> <p>Operator: International Flavours & Fragrances Ltd Licence Number: 8/36/11/*G/0001 Permit Version: 100 Location: I.F.F. Bore 2, Haverhill Authority: Environment Agency, Anglian Region Abstraction: Other Industrial/Commercial/Public Services: Boiler Feed Abstraction Type: Water may be abstracted from a single point Source: Groundwater Daily Rate (m3): Not Supplied Yearly Rate (m3): Not Supplied Details: E chalk; Status: Time Limit Authorised Start: 01 January Authorised End: 31 December Permit Start Date: 1st March 1994 Permit End Date: Not Supplied Positional Accuracy: Located by supplier to within 10m</p>	A17SW (NW)	916	2	566800 244800

Map ID	Details	Quadrant Reference (Compass Direction)	Estimated Distance From Site	Contact	NGR
96	<p>Water Abstractions</p> <p>Operator: International Flavours & Fragrances Ltd Licence Number: 8/36/11/*G/0001 Permit Version: 100 Location: I.F.F. Bore 2, Haverhill Authority: Environment Agency, Anglian Region Abstraction: Other Industrial/Commercial/Public Services: Non-Evaporative Cooling Abstraction Type: Water may be abstracted from a single point Source: Groundwater Daily Rate (m3): Not Supplied Yearly Rate (m3): Not Supplied Details: E chalk; Status: Time Limit Authorised Start: 01 January Authorised End: 31 December Permit Start Date: 1st March 1994 Permit End Date: Not Supplied Positional Accuracy: Located by supplier to within 10m</p>	A17SW (NW)	916	2	566800 244800
96	<p>Water Abstractions</p> <p>Operator: International Flavours & Fragrances Ltd Licence Number: 8/36/11/*G/0001 Permit Version: 100 Location: I.F.F. Bore 2, Haverhill Authority: Environment Agency, Anglian Region Abstraction: Other Industrial/Commercial/Public Services: Process Water Abstraction Type: Water may be abstracted from a single point Source: Groundwater Daily Rate (m3): Not Supplied Yearly Rate (m3): Not Supplied Details: E chalk; Status: Time Limit Authorised Start: 01 January Authorised End: 31 December Permit Start Date: 1st March 1994 Permit End Date: Not Supplied Positional Accuracy: Located by supplier to within 10m</p>	A17SW (NW)	916	2	566800 244800
	<p>Water Abstractions</p> <p>Operator: G M Carter Licence Number: 8/36/11/*G/0042 Permit Version: 100 Location: Moon Hall, Haverhill. Authority: Environment Agency, Anglian Region Abstraction: General Farming And Domestic Abstraction Type: Water may be abstracted from a single point Source: Groundwater Daily Rate (m3): Not Supplied Yearly Rate (m3): Not Supplied Details: E chalk; Status: Perpetuity Authorised Start: 01 January Authorised End: 31 December Permit Start Date: 1st March 1994 Permit End Date: Not Supplied Positional Accuracy: Located by supplier to within 10m</p>	A7NW (SW)	1058	2	566700 243900
	<p>Water Abstractions</p> <p>Operator: Innisfail Laundry Ltd Licence Number: 8/36/11/*G/0002 Permit Version: 100 Location: Borehole At Haverhill Authority: Environment Agency, Anglian Region Abstraction: Other Industrial/Commercial/Public Services: General Use (Medium Loss) Abstraction Type: Water may be abstracted from a single point Source: Groundwater Daily Rate (m3): Not Supplied Yearly Rate (m3): Not Supplied Details: E chalk; Status: Perpetuity Authorised Start: 01 January Authorised End: 31 December Permit Start Date: 1st January 1997 Permit End Date: Not Supplied Positional Accuracy: Located by supplier to within 10m</p>	A22SE (NW)	1247	2	567000 245500
97	<p>Water Industry Act Referrals</p> <p>Name: Mansols Preforms Limited Location: 1 Hollands Road, Haverhill, Suffolk, Cb9 8px Authority: Environment Agency, Anglian Region Permit Reference: SCE0168C2 Dated: 1st December 2015 Process Type: Permissions or amendments to discharge under the Water Industry Act 1991 Description: Processes which result in the discharge of Special Category effluents under The Trade Effluents (Prescribed Processes and Substances) Regulations Status: Application has been authorised and any conditions apply to the operator Positional Accuracy: Manually positioned to the address or location</p>	A13NE (E)	64	2	567766 244449

Map ID	Details	Quadrant Reference (Compass Direction)	Estimated Distance From Site	Contact	NGR
98	<p>Water Industry Act Referrals</p> <p>Name: Micrometics Ltd Location: MICROMETICS LTD, 19 HOLLANDS ROAD, HOLLANDS ROAD, HAVERHILL, SUFFOLK, CB9 8PU Authority: Environment Agency, Anglian Region Permit Reference: Bu4759 Dated: 4th March 2003 Process Type: Permissions or amendments to discharge under the Water Industry Act 1991 Description: Processes which result in the discharge of Special Category effluents under The Trade Effluents (Prescribed Processes and Substances) Regulations Status: Application cancelled Positional Accuracy: Automatically positioned to the address</p>	A13NW (NW)	109	2	567596 244527
98	<p>Water Industry Act Referrals</p> <p>Name: Micrometics Ltd Location: MICROMETICS LTD, 19 HOLLANDS ROAD, HOLLANDS ROAD, HAVERHILL, SUFFOLK, CB9 8PU Authority: Environment Agency, Anglian Region Permit Reference: Bg0598 Dated: 30th April 1999 Process Type: Permissions or amendments to discharge under the Water Industry Act 1991 Description: Processes which result in the discharge of Special Category effluents under The Trade Effluents (Prescribed Processes and Substances) Regulations Status: Authorisation either revoked or cancelled Positional Accuracy: Automatically positioned to the address</p>	A13NW (NW)	109	2	567596 244527
99	<p>Water Industry Act Referrals</p> <p>Name: Selectro Finishing Ltd Location: SELECTRO FINISHING LTD, PIPERELL WAY, PIPERELL WAY, HAVERHILL, SUFFOLK, CB9 8PH Authority: Environment Agency, Anglian Region Permit Reference: BE7885 Dated: 19th October 1998 Process Type: Permissions or amendments to discharge under the Water Industry Act 1991 Description: Processes which result in the discharge of Special Category effluents under The Trade Effluents (Prescribed Processes and Substances) Regulations Status: Application has been authorised and any conditions apply to the operator Positional Accuracy: Automatically positioned to the address</p>	A12NE (W)	526	2	567111 244497
100	<p>Water Industry Act Referrals</p> <p>Name: Selectro Finishing Ltd Location: UNIT 5, HOMEFIELD ROAD, HAVERHILL, SUFFOLK, CB9 8QP Authority: Environment Agency, Anglian Region Permit Reference: Bk1546 Dated: 27th November 2000 Process Type: Permissions or amendments to discharge under the Water Industry Act 1991 Description: Processes which result in the discharge of Special Category effluents under The Trade Effluents (Prescribed Processes and Substances) Regulations Status: Application has been authorised and any conditions apply to the operator Positional Accuracy: Automatically positioned to the address</p>	A12SW (W)	876	2	566756 244349
	<p>Groundwater Vulnerability Map</p> <p>Combined Classification: Secondary Superficial Aquifer - Medium Vulnerability Combined Vulnerability: Medium Combined Aquifer: Productive Bedrock Aquifer, Productive Superficial Aquifer Pollutant Speed: Intermediate Bedrock Flow: Well Connected Fractures Dilution: <300 mm/year Baseflow Index: 40-70% Superficial: >90% Patchiness: Superficial >10m Thickness: Superficial High Recharge:</p>	A13SW (E)	0	2	567667 244419
	<p>Groundwater Vulnerability - Soluble Rock Risk</p> <p>Classification: Significant Risk - Low Possibility</p>	A13SW (E)	0	2	567667 244419
	<p>Bedrock Aquifer Designations</p> <p>Aquifer Designation: Principal Aquifer</p>	A13SW (E)	0	4	567667 244419
	<p>Superficial Aquifer Designations</p> <p>Aquifer Designation: Secondary Aquifer - A</p>	A13SW (E)	0	4	567667 244419

Map ID	Details	Quadrant Reference (Compass Direction)	Estimated Distance From Site	Contact	NGR
101	Source Protection Zones Name: Not Supplied Source: Environment Agency, Head Office Reference: Not Supplied Type: Zone III (Total Catchment): The total area needed to support the discharge from the protected groundwater source.	A13SW (E)	0	2	567667 244419
	Extreme Flooding from Rivers or Sea without Defences None				
	Flooding from Rivers or Sea without Defences None				
	Areas Benefiting from Flood Defences None				
	Flood Water Storage Areas None				
	Flood Defences None				
102	OS Water Network Lines Watercourse Form: Inland river Watercourse Length: 147.2 Watercourse Level: On ground surface Permanent: True Watercourse Name: Not Supplied Catchment Name: Stour Anglian Primacy: 1	A13SW (W)	42	5	567593 244390
103	OS Water Network Lines Watercourse Form: Inland river Watercourse Length: 6.0 Watercourse Level: Underground Permanent: True Watercourse Name: Not Supplied Catchment Name: Stour Anglian Primacy: 1	A13SE (SE)	78	5	567758 244359
104	OS Water Network Lines Watercourse Form: Inland river Watercourse Length: 8.6 Watercourse Level: On ground surface Permanent: True Watercourse Name: Not Supplied Catchment Name: Stour Anglian Primacy: 1	A13SE (SE)	78	5	567760 244363
105	OS Water Network Lines Watercourse Form: Inland river Watercourse Length: 13.0 Watercourse Level: On ground surface Permanent: True Watercourse Name: Not Supplied Catchment Name: Stour Anglian Primacy: 1	A13SE (SE)	79	5	567752 244352
106	OS Water Network Lines Watercourse Form: Inland river Watercourse Length: 6.5 Watercourse Level: Underground Permanent: True Watercourse Name: Not Supplied Catchment Name: Stour Anglian Primacy: 1	A13SE (SE)	81	5	567749 244348
107	OS Water Network Lines Watercourse Form: Inland river Watercourse Length: 141.6 Watercourse Level: On ground surface Permanent: True Watercourse Name: Not Supplied Catchment Name: Stour Anglian Primacy: 1	A13SE (SE)	87	5	567754 244344
108	OS Water Network Lines Watercourse Form: Inland river Watercourse Length: 105.0 Watercourse Level: On ground surface Permanent: True Watercourse Name: Not Supplied Catchment Name: Stour Anglian Primacy: 2	A13NE (E)	242	5	567939 244489

Map ID	Details	Quadrant Reference (Compass Direction)	Estimated Distance From Site	Contact	NGR
109	OS Water Network Lines Watercourse Form: Inland river Watercourse Length: 313.2 Watercourse Level: On ground surface Permanent: True Watercourse Name: Not Supplied Catchment Name: Stour Anglian Primacy: 2	A13SE (E)	272	5	567976 244408
110	OS Water Network Lines Watercourse Form: Inland river Watercourse Length: 3.1 Watercourse Level: On ground surface Permanent: True Watercourse Name: Not Supplied Catchment Name: Stour Anglian Primacy: 1	A13SE (S)	286	5	567767 244132
111	OS Water Network Lines Watercourse Form: Inland river Watercourse Length: 54.1 Watercourse Level: On ground surface Permanent: True Watercourse Name: Not Supplied Catchment Name: Stour Anglian Primacy: 1	A13SE (S)	300	5	567672 244094
112	OS Water Network Lines Watercourse Form: Inland river Watercourse Length: 13.9 Watercourse Level: Underground Permanent: True Watercourse Name: Not Supplied Catchment Name: Stour Anglian Primacy: 1	A13SE (S)	310	5	567726 244095
113	OS Water Network Lines Watercourse Form: Inland river Watercourse Length: 6.7 Watercourse Level: On ground surface Permanent: True Watercourse Name: Not Supplied Catchment Name: Stour Anglian Primacy: 1	A13SE (S)	313	5	567746 244098
114	OS Water Network Lines Watercourse Form: Lake Watercourse Length: 6.0 Watercourse Level: On ground surface Permanent: True Watercourse Name: Not Supplied Catchment Name: Stour Anglian Primacy: 1	A13SE (S)	313	5	567751 244101
115	OS Water Network Lines Watercourse Form: Lake Watercourse Length: 2.5 Watercourse Level: On ground surface Permanent: True Watercourse Name: Not Supplied Catchment Name: Stour Anglian Primacy: 2	A13SE (S)	321	5	567773 244098
116	OS Water Network Lines Watercourse Form: Inland river Watercourse Length: 8.0 Watercourse Level: On ground surface Permanent: True Watercourse Name: Not Supplied Catchment Name: Stour Anglian Primacy: 2	A13SE (S)	322	5	567775 244097
117	OS Water Network Lines Watercourse Form: Inland river Watercourse Length: 17.4 Watercourse Level: Underground Permanent: True Watercourse Name: Not Supplied Catchment Name: Stour Anglian Primacy: 2	A13SE (S)	328	5	567782 244093

Map ID	Details	Quadrant Reference (Compass Direction)	Estimated Distance From Site	Contact	NGR
118	OS Water Network Lines Watercourse Form: Inland river Watercourse Length: 80.5 Watercourse Level: Underground Permanent: True Watercourse Name: Not Supplied Catchment Name: Stour Anglian Primacy: 1	A8NW (S)	328	5	567656 244064
119	OS Water Network Lines Watercourse Form: Inland river Watercourse Length: 223.5 Watercourse Level: On ground surface Permanent: True Watercourse Name: Not Supplied Catchment Name: Stour Anglian Primacy: 1	A8NW (S)	328	5	567656 244064
120	OS Water Network Lines Watercourse Form: Inland river Watercourse Length: 84.6 Watercourse Level: On ground surface Permanent: True Watercourse Name: Not Supplied Catchment Name: Stour Anglian Primacy: 2	A13SE (S)	340	5	567797 244085
121	OS Water Network Lines Watercourse Form: Inland river Watercourse Length: 81.8 Watercourse Level: On ground surface Permanent: True Watercourse Name: Not Supplied Catchment Name: Stour Anglian Primacy: 1	A8NW (S)	356	5	567560 244044
122	OS Water Network Lines Watercourse Form: Inland river Watercourse Length: 263.5 Watercourse Level: On ground surface Permanent: True Watercourse Name: Not Supplied Catchment Name: Stour Anglian Primacy: 1	A8NW (SW)	358	5	567501 244060
123	OS Water Network Lines Watercourse Form: Inland river Watercourse Length: 22.7 Watercourse Level: Underground Permanent: True Watercourse Name: Not Supplied Catchment Name: Stour Anglian Primacy: 2	A8NE (SE)	380	5	567881 244077
124	OS Water Network Lines Watercourse Form: Inland river Watercourse Length: 72.3 Watercourse Level: On ground surface Permanent: True Watercourse Name: Not Supplied Catchment Name: Stour Anglian Primacy: 1	A8NE (SE)	398	5	567878 244054
125	OS Water Network Lines Watercourse Form: Inland river Watercourse Length: 93.3 Watercourse Level: On ground surface Permanent: True Watercourse Name: Not Supplied Catchment Name: Stour Anglian Primacy: 2	A14SW (SE)	405	5	568006 244147
126	OS Water Network Lines Watercourse Form: Inland river Watercourse Length: 105.2 Watercourse Level: On ground surface Permanent: True Watercourse Name: Not Supplied Catchment Name: Stour Anglian Primacy: 1	A8NE (SE)	437	5	567950 244053

Map ID	Details	Quadrant Reference (Compass Direction)	Estimated Distance From Site	Contact	NGR
127	OS Water Network Lines Watercourse Form: Inland river Watercourse Length: 374.5 Watercourse Level: On ground surface Permanent: True Watercourse Name: Stour Brook Catchment Name: Stour Anglian Primacy: 1	A18SE (NE)	474	5	567929 244853
128	OS Water Network Lines Watercourse Form: Inland river Watercourse Length: 46.3 Watercourse Level: Underground Permanent: True Watercourse Name: Stour Brook Catchment Name: Stour Anglian Primacy: 1	A18SE (NE)	482	5	567967 244836
129	OS Water Network Lines Watercourse Form: Inland river Watercourse Length: 308.5 Watercourse Level: On ground surface Permanent: True Watercourse Name: Stour Brook Catchment Name: Stour Anglian Primacy: 1	A19SW (NE)	494	5	568009 244817
130	OS Water Network Lines Watercourse Form: Inland river Watercourse Length: 319.1 Watercourse Level: On ground surface Permanent: True Watercourse Name: Not Supplied Catchment Name: Stour Anglian Primacy: 1	A9NW (SE)	495	5	568054 244067
131	OS Water Network Lines Watercourse Form: Inland river Watercourse Length: 452.9 Watercourse Level: Not Supplied Permanent: True Watercourse Name: Not Supplied Catchment Name: Stour Anglian Primacy: 1	A12SE (SW)	499	5	567239 244091
132	OS Water Network Lines Watercourse Form: Inland river Watercourse Length: 324.0 Watercourse Level: Not Supplied Permanent: True Watercourse Name: Not Supplied Catchment Name: Stour Anglian Primacy: 1	A12SE (SW)	499	5	567239 244091
133	OS Water Network Lines Watercourse Form: Inland river Watercourse Length: 6.4 Watercourse Level: On ground surface Permanent: True Watercourse Name: Not Supplied Catchment Name: Stour Anglian Primacy: 1	A8NW (S)	528	5	567566 243869
134	OS Water Network Lines Watercourse Form: Inland river Watercourse Length: 35.5 Watercourse Level: On ground surface Permanent: True Watercourse Name: Not Supplied Catchment Name: Stour Anglian Primacy: 2	A14SW (E)	531	5	568208 244261
135	OS Water Network Lines Watercourse Form: Inland river Watercourse Length: 140.9 Watercourse Level: On ground surface Permanent: True Watercourse Name: Not Supplied Catchment Name: Stour Anglian Primacy: 2	A14SW (E)	563	5	568234 244236

Map ID	Details	Quadrant Reference (Compass Direction)	Estimated Distance From Site	Contact	NGR
136	OS Water Network Lines Watercourse Form: Inland river Watercourse Length: 88.8 Watercourse Level: On ground surface Permanent: True Watercourse Name: Not Supplied Catchment Name: Stour Anglian Primacy: 1	A8NW (S)	579	5	567525 243824
137	OS Water Network Lines Watercourse Form: Inland river Watercourse Length: 2.8 Watercourse Level: On ground surface Permanent: True Watercourse Name: Not Supplied Catchment Name: Stour Anglian Primacy: 1	A18SE (N)	639	5	567738 245088
138	OS Water Network Lines Watercourse Form: Inland river Watercourse Length: 672.4 Watercourse Level: On ground surface Permanent: True Watercourse Name: Stour Brook Catchment Name: Stour Anglian Primacy: 1	A18SE (N)	642	5	567739 245091
139	OS Water Network Lines Watercourse Form: Inland river Watercourse Length: 90.8 Watercourse Level: On ground surface Permanent: True Watercourse Name: Stour Brook Catchment Name: Stour Anglian Primacy: 1	A19SW (NE)	692	5	568299 244783
140	OS Water Network Lines Watercourse Form: Inland river Watercourse Length: 6.0 Watercourse Level: On ground surface Permanent: True Watercourse Name: Not Supplied Catchment Name: Stour Anglian Primacy: 1	A19SW (NE)	692	5	568299 244783
141	OS Water Network Lines Watercourse Form: Inland river Watercourse Length: 85.1 Watercourse Level: On ground surface Permanent: True Watercourse Name: Not Supplied Catchment Name: Stour Anglian Primacy: 1	A17SE (NW)	692	5	567298 245033
142	OS Water Network Lines Watercourse Form: Inland river Watercourse Length: 423.1 Watercourse Level: On ground surface Permanent: True Watercourse Name: Not Supplied Catchment Name: Stour Anglian Primacy: 1	A14SE (E)	702	5	568355 244165
143	OS Water Network Lines Watercourse Form: Inland river Watercourse Length: 57.6 Watercourse Level: On ground surface Permanent: True Watercourse Name: Not Supplied Catchment Name: Stour Anglian Primacy: 1	A12SW (W)	724	5	566906 244397
144	OS Water Network Lines Watercourse Form: Inland river Watercourse Length: 5.6 Watercourse Level: On ground surface Permanent: True Watercourse Name: Not Supplied Catchment Name: Stour Anglian Primacy: 1	A14NE (NE)	729	5	568368 244730

Map ID	Details	Quadrant Reference (Compass Direction)	Estimated Distance From Site	Contact	NGR
145	OS Water Network Lines Watercourse Form: Inland river Watercourse Length: 496.4 Watercourse Level: On ground surface Permanent: True Watercourse Name: Stour Brook Catchment Name: Stour Anglian Primacy: 1	A14NE (NE)	734	5	568374 244732
146	OS Water Network Lines Watercourse Form: Inland river Watercourse Length: 44.4 Watercourse Level: On ground surface Permanent: True Watercourse Name: Not Supplied Catchment Name: Stour Anglian Primacy: 1	A12SW (W)	766	5	566917 244128
147	OS Water Network Lines Watercourse Form: Inland river Watercourse Length: 1.7 Watercourse Level: On ground surface Permanent: True Watercourse Name: Not Supplied Catchment Name: Stour Anglian Primacy: 1	A12NW (W)	775	5	566855 244425
148	OS Water Network Lines Watercourse Form: Inland river Watercourse Length: 103.4 Watercourse Level: On ground surface Permanent: True Watercourse Name: Not Supplied Catchment Name: Stour Anglian Primacy: 1	A12NW (W)	775	5	566855 244425
149	OS Water Network Lines Watercourse Form: Inland river Watercourse Length: 331.9 Watercourse Level: On ground surface Permanent: True Watercourse Name: Not Supplied Catchment Name: Stour Anglian Primacy: 1	A12SW (W)	802	5	566874 244141
150	OS Water Network Lines Watercourse Form: Inland river Watercourse Length: 25.8 Watercourse Level: On ground surface Permanent: True Watercourse Name: Not Supplied Catchment Name: Stour Anglian Primacy: 1	A7NW (SW)	821	5	566938 243961
151	OS Water Network Lines Watercourse Form: Inland river Watercourse Length: 10.1 Watercourse Level: On ground surface Permanent: True Watercourse Name: Not Supplied Catchment Name: Stour Anglian Primacy: 1	A12NW (W)	830	5	566810 244543
152	OS Water Network Lines Watercourse Form: Lake Watercourse Length: 12.7 Watercourse Level: On ground surface Permanent: True Watercourse Name: Not Supplied Catchment Name: Stour Anglian Primacy: 1	A12NW (W)	836	5	566803 244536
153	OS Water Network Lines Watercourse Form: Lake Watercourse Length: 14.8 Watercourse Level: On ground surface Permanent: True Watercourse Name: Not Supplied Catchment Name: Stour Anglian Primacy: 1	A12NW (W)	844	5	566794 244527

Map ID	Details	Quadrant Reference (Compass Direction)	Estimated Distance From Site	Contact	NGR
154	OS Water Network Lines Watercourse Form: Lake Watercourse Length: 77.0 Watercourse Level: On ground surface Permanent: True Watercourse Name: Not Supplied Catchment Name: Stour Anglian Primacy: 1	A12NW (W)	844	5	566794 244527
155	OS Water Network Lines Watercourse Form: Inland river Watercourse Length: 31.5 Watercourse Level: Underground Permanent: True Watercourse Name: Not Supplied Catchment Name: Stour Anglian Primacy: 1	A12NW (W)	853	5	566783 244517
156	OS Water Network Lines Watercourse Form: Inland river Watercourse Length: 272.5 Watercourse Level: On ground surface Permanent: True Watercourse Name: Not Supplied Catchment Name: Stour Anglian Primacy: 1	A12NW (W)	858	5	566775 244487
157	OS Water Network Lines Watercourse Form: Inland river Watercourse Length: 904.7 Watercourse Level: On ground surface Permanent: True Watercourse Name: Not Supplied Catchment Name: Stour Anglian Primacy: 1	A7SE (SW)	866	5	567082 243727
158	OS Water Network Lines Watercourse Form: Inland river Watercourse Length: 42.7 Watercourse Level: On ground surface Permanent: True Watercourse Name: Not Supplied Catchment Name: Stour Anglian Primacy: 1	A7NW (SW)	876	5	566844 244019
159	OS Water Network Lines Watercourse Form: Inland river Watercourse Length: 16.9 Watercourse Level: On ground surface Permanent: True Watercourse Name: Not Supplied Catchment Name: Stour Anglian Primacy: 1	A7NW (SW)	884	5	566833 244023
160	OS Water Network Lines Watercourse Form: Inland river Watercourse Length: 149.4 Watercourse Level: On ground surface Permanent: True Watercourse Name: Not Supplied Catchment Name: Stour Anglian Primacy: 1	A9SW (SE)	885	5	568049 243598
161	OS Water Network Lines Watercourse Form: Inland river Watercourse Length: 132.7 Watercourse Level: On ground surface Permanent: True Watercourse Name: Not Supplied Catchment Name: Stour Anglian Primacy: 1	A7SE (SW)	897	5	567142 243643
162	OS Water Network Lines Watercourse Form: Inland river Watercourse Length: 15.9 Watercourse Level: On ground surface Permanent: True Watercourse Name: Not Supplied Catchment Name: Stour Anglian Primacy: 1	A12NW (W)	903	5	566744 244586

Map ID	Details	Quadrant Reference (Compass Direction)	Estimated Distance From Site	Contact	NGR
163	OS Water Network Lines Watercourse Form: Inland river Watercourse Length: 4.1 Watercourse Level: Underground Permanent: True Watercourse Name: Not Supplied Catchment Name: Stour Anglian Primacy: 1	A12NW (W)	905	5	566745 244602
164	OS Water Network Lines Watercourse Form: Inland river Watercourse Length: 37.0 Watercourse Level: On ground surface Permanent: True Watercourse Name: Not Supplied Catchment Name: Stour Anglian Primacy: 1	A12NW (W)	905	5	566746 244606
165	OS Water Network Lines Watercourse Form: Inland river Watercourse Length: 9.9 Watercourse Level: Underground Permanent: True Watercourse Name: Not Supplied Catchment Name: Stour Anglian Primacy: 1	A12NW (W)	911	5	566749 244642
166	OS Water Network Lines Watercourse Form: Inland river Watercourse Length: 3.2 Watercourse Level: On ground surface Permanent: True Watercourse Name: Not Supplied Catchment Name: Stour Anglian Primacy: 1	A12NW (W)	912	5	566750 244652
167	OS Water Network Lines Watercourse Form: Inland river Watercourse Length: 2.7 Watercourse Level: Underground Permanent: True Watercourse Name: Not Supplied Catchment Name: Stour Anglian Primacy: 1	A12NW (W)	913	5	566750 244655
168	OS Water Network Lines Watercourse Form: Inland river Watercourse Length: 39.9 Watercourse Level: On ground surface Permanent: True Watercourse Name: Not Supplied Catchment Name: Stour Anglian Primacy: 1	A12NW (W)	914	5	566749 244658
169	OS Water Network Lines Watercourse Form: Inland river Watercourse Length: 3.7 Watercourse Level: Underground Permanent: True Watercourse Name: Not Supplied Catchment Name: Stour Anglian Primacy: 1	A12NW (W)	928	5	566747 244698
170	OS Water Network Lines Watercourse Form: Inland river Watercourse Length: 25.8 Watercourse Level: On ground surface Permanent: True Watercourse Name: Not Supplied Catchment Name: Stour Anglian Primacy: 1	A12NW (W)	929	5	566747 244702
171	OS Water Network Lines Watercourse Form: Inland river Watercourse Length: 104.5 Watercourse Level: On ground surface Permanent: True Watercourse Name: Not Supplied Catchment Name: Stour Anglian Primacy: 1	A12SW (W)	945	5	566701 244236

Map ID	Details	Quadrant Reference (Compass Direction)	Estimated Distance From Site	Contact	NGR
172	OS Water Network Lines Watercourse Form: Inland river Watercourse Length: 7.9 Watercourse Level: Underground Permanent: True Watercourse Name: Not Supplied Catchment Name: Stour Anglian Primacy: 1	A9SW (SE)	968	5	568191 243577
173	OS Water Network Lines Watercourse Form: Inland river Watercourse Length: 558.6 Watercourse Level: On ground surface Permanent: True Watercourse Name: Not Supplied Catchment Name: Stour Anglian Primacy: 1	A9SW (SE)	971	5	568199 243579
174	OS Water Network Lines Watercourse Form: Inland river Watercourse Length: 5.3 Watercourse Level: Underground Permanent: True Watercourse Name: Not Supplied Catchment Name: Stour Anglian Primacy: 1	A7SE (SW)	973	5	567199 243523
175	OS Water Network Lines Watercourse Form: Inland river Watercourse Length: 108.1 Watercourse Level: On ground surface Permanent: True Watercourse Name: Not Supplied Catchment Name: Stour Anglian Primacy: 1	A7SE (SW)	977	5	567201 243518
	Water Framework Directive - Catchment Class Code: River Catchment WaterBody Name: Stour Brook WaterBody ID: GB105036040950 Operational Catchment: Stour OC Management: Essex Combined Catchment: Combined Essex Catchment Name: Combined Essex	A13SW (E)	0	2	567667 244419
	Water Framework Directive - Catchment Class Code: River Catchment WaterBody Name: Bumpstead Brook WaterBody ID: GB105036040910 Operational Catchment: Stour OC Management: Essex Combined Catchment: Combined Essex Catchment Name: Combined Essex	A8NW (SW)	556	2	567360 243910
	Water Framework Directive - Groundwater Waterbody Name: North Essex Chalk Waterbody ID: GB40501G400700 URL Address: https://environment.data.gov.uk/catchment-planning/WaterBody/GB40501G400700 Overall Rating: Poor Chemical Rating: Poor Quantitative Measure: Poor Year: 2019	A13SW (E)	0	2	567667 244419

Map ID	Details	Quadrant Reference (Compass Direction)	Estimated Distance From Site	Contact	NGR
176	BGS Recorded Landfill Sites Site Name: Junction Hole Location: Relief Rd, HAVERHILL, Suffolk Authority: British Geological Survey, National Geoscience Information Service Ground Water: Information not available Surface Water: Information not available Geology: N/A Positional Accuracy: Positioned by the supplier Boundary Accuracy: Moderate	A18SE (NE)	707	-	567982 245089
177	BGS Recorded Landfill Sites Site Name: Junction Hole Location: Relief Rd, HAVERHILL, Suffolk Authority: British Geological Survey, National Geoscience Information Service Ground Water: Information not available Surface Water: Information not available Geology: N/A Positional Accuracy: Positioned by the supplier Boundary Accuracy: Derived	A19SW (NE)	738	-	568129 245034
178	Historical Landfill Sites Licence Holder: Not Supplied Location: Off A1017, Haverhill, Suffolk Name: Sturmer End Industrial Estate Operator Location: Not Supplied Boundary Accuracy: As Supplied Provider Reference: EAHLD03220 First Input Date: Not Supplied Last Input Date: Not Supplied Specified Waste: Not Supplied Type: EA Waste Ref: 0 Regis Ref: Not Supplied WRC Ref: Not Supplied BGS Ref: Not Supplied Other Ref: SE09	A14SW (E)	323	2	568026 244395
179	Historical Landfill Sites Licence Holder: Not Supplied Location: Relief Road, Haverhill, Suffolk Name: Railway Cutting Operator Location: Not Supplied Boundary Accuracy: As Supplied Provider Reference: EAHLD31089 First Input Date: 31st January 1972 Last Input Date: Not Supplied Specified Waste: Deposited Waste included Commercial and Household Waste Type: EA Waste Ref: 0 Regis Ref: Not Supplied WRC Ref: Not Supplied BGS Ref: 2413 Other Ref: Not Supplied	A18SE (NE)	686	2	567993 245060
180	Historical Landfill Sites Licence Holder: Not Supplied Location: Off Chalkstone Way, Haverhill Name: By Sewage Treatment Works Operator Location: Not Supplied Boundary Accuracy: As Supplied Provider Reference: EAHLD03221 First Input Date: Not Supplied Last Input Date: Not Supplied Specified Waste: Not Supplied Type: EA Waste Ref: 0 Regis Ref: Not Supplied WRC Ref: Not Supplied BGS Ref: Not Supplied Other Ref: SE10	A19SW (NE)	688	2	568209 244898

Map ID	Details	Quadrant Reference (Compass Direction)	Estimated Distance From Site	Contact	NGR
181	<p>Historical Landfill Sites</p> <p>Licence Holder: Not Supplied Location: Millfields Way, Haverhill Name: Millfields Way Operator Location: Not Supplied Boundary Accuracy: As Supplied Provider Reference: EAHLD03219 First Input Date: Not Supplied Last Input Date: Not Supplied Specified Waste: Deposited Waste included Household Waste Type: EA Waste Ref: 0 Regis Ref: Not Supplied WRC Ref: Not Supplied BGS Ref: Not Supplied Other Ref: SE08</p>	A18SE (NE)	703	2	567988 245082
182	<p>Historical Landfill Sites</p> <p>Licence Holder: Not Supplied Location: Relief Road, Haverhill, Suffolk Name: Junction Hole Operator Location: Not Supplied Boundary Accuracy: As Supplied Provider Reference: EAHLD31090 First Input Date: Not Supplied Last Input Date: 30th September 1972 Specified Waste: Not Supplied Type: EA Waste Ref: 0 Regis Ref: Not Supplied WRC Ref: Not Supplied BGS Ref: 2414 Other Ref: Not Supplied</p>	A19SW (NE)	753	2	568123 245058
183	<p>Licensed Waste Management Facilities (Locations)</p> <p>Licence Number: 120617 Location: Haverhill Recycling Facility, PHOENIX ROAD, Haverhill, BRAINTREE, CB9 7AE Operator Name: STOWMARKET SKIPS LIMITED Operator Location: Not Supplied Authority: Environment Agency - Anglian Region, Eastern Area Site Category: Not Supplied Licence Status: Issued Issued: 8th August 2022 Last Modified: Not Supplied Expires: Not Supplied Suspended: Not Supplied Revoked: Not Supplied Surrendered: Not Supplied IPPC Reference: Not Supplied Positional Accuracy: Located by supplier to within 10m</p>	A13SW (SW)	315	2	567415 244168
184	<p>Licensed Waste Management Facilities (Locations)</p> <p>Licence Number: 120731 Location: Haverhill, Falconer Road, Haverhill, Suffolk, CB9 8QE Operator Name: WIDDINGTON RECYCLING LTD Operator Location: Not Supplied Authority: Environment Agency - Anglian Region, Eastern Area Site Category: Not Supplied Licence Status: Issued Issued: 23rd March 2023 Last Modified: Not Supplied Expires: Not Supplied Suspended: Not Supplied Revoked: Not Supplied Surrendered: Not Supplied IPPC Reference: Not Supplied Positional Accuracy: Located by supplier to within 10m</p>	A14NW (E)	370	2	568060 244533

Map ID	Details	Quadrant Reference (Compass Direction)	Estimated Distance From Site	Contact	NGR
185	<p>Licensed Waste Management Facilities (Locations)</p> <p>Licence Number: 70805 Location: Haverhill, Suffolk, CB9 8PQ Operator Name: BECKERS (UK) LIMITED Operator Location: Not Supplied Authority: Environment Agency - Anglian Region, Eastern Area Site Category: In-house Storage Facilities Licence Status: Revoked Issued: 7th December 1994 Last Modified: 7th December 1994 Expires: Not Supplied Suspended: Not Supplied Revoked: 16th February 2024 Surrendered: Not Supplied IPPC Reference: Not Supplied Positional Accuracy: Located by supplier to within 10m</p>	A12NE (W)	434	2	567215 244538
186	<p>Licensed Waste Management Facilities (Locations)</p> <p>Licence Number: 70791 Location: Falconer Road Ind Estate, Falconer Road Ind Estate, Haverhill, Suffolk, CB9 7UU Operator Name: Gregory Llewellyn Wigmore Operator Location: Not Supplied Authority: Environment Agency - Anglian Region, Eastern Area Site Category: Household, Commercial And Industrial Transfer Stations Licence Status: Surrendered Issued: 28th October 1996 Last Modified: Not Supplied Expires: Not Supplied Suspended: Not Supplied Revoked: Not Supplied Surrendered: Not Supplied IPPC Reference: Not Supplied Positional Accuracy: Located by supplier to within 100m</p>	A14NW (E)	500	2	568200 244500
187	<p>Licensed Waste Management Facilities (Locations)</p> <p>Licence Number: 70776 Location: Haverhill H W R C, Coupals Road, Haverhill, Suffolk, CB9 7UR Operator Name: FCC RECYCLING (UK) LIMITED Operator Location: Not Supplied Authority: Environment Agency - Anglian Region, Eastern Area Site Category: Household, Commercial And Industrial Transfer Stations Licence Status: Issued Issued: 25th May 1994 Last Modified: 4th January 2024 Expires: Not Supplied Suspended: Not Supplied Revoked: Not Supplied Surrendered: Not Supplied IPPC Reference: Not Supplied Positional Accuracy: Located by supplier to within 10m</p>	A19SW (NE)	676	2	568226 244859
	<p>Local Authority Landfill Coverage</p> <p>Name: Suffolk County Council - Has supplied landfill data</p>		0	6	567667 244419
	<p>Local Authority Landfill Coverage</p> <p>Name: St Edmundsbury Borough Council - Has supplied landfill data</p>		0	3	567667 244419
	<p>Local Authority Landfill Coverage</p> <p>Name: Braintree District Council - Has no landfill data to supply</p>		65	7	567686 244337
	<p>Local Authority Landfill Coverage</p> <p>Name: Essex County Council - Has supplied landfill data</p>		65	8	567686 244337
188	<p>Local Authority Recorded Landfill Sites</p> <p>Location: Land South Of Falconer Road, Sturmer End Ind Estate, Haverhill Reference: SE09 Authority: St Edmundsbury Borough Council (now part of West Suffolk Council), Environmental Health & Housing Services Last Reported Status: Closed Types of Waste: Not Supplied Date of Closure: Not Supplied Positional Accuracy: Positioned by the supplier Boundary Quality: Good</p>	A14NW (E)	366	3	568071 244427

Map ID	Details	Quadrant Reference (Compass Direction)	Estimated Distance From Site	Contact	NGR
189	<p>Local Authority Recorded Landfill Sites</p> <p>Location: Haverhill Pulverizer Reference: 904/03 Authority: Suffolk County Council Last Reported Status: Unknown Types of Waste: Not Supplied Date of Closure: Not Supplied Positional Accuracy: Manually positioned within the geographical locality Boundary Quality: Not Applicable</p>	A19SW (NE)	663	6	568200 244870
190	<p>Local Authority Recorded Landfill Sites</p> <p>Location: Railway Cutting, Junction Hole, Haverhill Reference: Not Supplied Authority: St Edmundsbury Borough Council (now part of West Suffolk Council), Environmental Health & Housing Services Last Reported Status: Closed Types of Waste: Not Supplied Date of Closure: Not Supplied Positional Accuracy: Positioned by the supplier Boundary Quality: Good</p>	A18SE (NE)	683	3	567991 245058
191	<p>Local Authority Recorded Landfill Sites</p> <p>Location: Land By Sewage Treatment Works, Off Chalkstone Way Reference: SE10 Authority: St Edmundsbury Borough Council (now part of West Suffolk Council), Environmental Health & Housing Services Last Reported Status: Closed Types of Waste: Not Supplied Date of Closure: Not Supplied Positional Accuracy: Positioned by the supplier Boundary Quality: Good</p>	A19SW (NE)	687	3	568194 244911
192	<p>Local Authority Recorded Landfill Sites</p> <p>Location: Chalkstone Way, Haverhill Reference: SE08 Authority: St Edmundsbury Borough Council (now part of West Suffolk Council), Environmental Health & Housing Services Last Reported Status: Closed Types of Waste: Domestic Date of Closure: Not Supplied Positional Accuracy: Positioned by the supplier Boundary Quality: Good</p>	A19NW (NE)	740	3	568034 245100
193	<p>Potentially Infilled Land (Non-Water)</p> <p>Bearing Ref: NE Use: Unknown Filled Ground (Pit, quarry etc) Date of Mapping: 1982</p>	A13NE (NE)	106	-	567792 244489
194	<p>Potentially Infilled Land (Non-Water)</p> <p>Bearing Ref: NE Use: Unknown Filled Ground (Pit, quarry etc) Date of Mapping: 1982</p>	A13NE (NE)	116	-	567735 244552
195	<p>Potentially Infilled Land (Non-Water)</p> <p>Bearing Ref: NE Use: Unknown Filled Ground (Pit, quarry etc) Date of Mapping: 1982</p>	A13NE (NE)	184	-	567781 244604
196	<p>Potentially Infilled Land (Non-Water)</p> <p>Bearing Ref: E Use: Unknown Filled Ground (Pit, quarry etc) Date of Mapping: 1982</p>	A14NW (E)	356	-	568059 244462
197	<p>Potentially Infilled Land (Non-Water)</p> <p>Bearing Ref: N Use: Unknown Filled Ground (Pit, quarry etc) Date of Mapping: 1991</p>	A18NW (N)	733	-	567548 245174
198	<p>Potentially Infilled Land (Non-Water)</p> <p>Bearing Ref: NE Use: Unknown Filled Ground (Pit, quarry etc) Date of Mapping: 1991</p>	A19SW (NE)	754	-	568066 245097
199	<p>Potentially Infilled Land (Non-Water)</p> <p>Bearing Ref: N Use: Unknown Filled Ground (Pit, quarry etc) Date of Mapping: 1991</p>	A18NW (N)	916	-	567529 245357

Map ID	Details	Quadrant Reference (Compass Direction)	Estimated Distance From Site	Contact	NGR
200	Potentially Infilled Land (Water) Use: Unknown Filled Ground (Pond, marsh, river, stream, dock etc) Date of Mapping: 1960	A13SW (S)	307	-	567573 244092
201	Potentially Infilled Land (Water) Use: Unknown Filled Ground (Pond, marsh, river, stream, dock etc) Date of Mapping: 1960	A12SE (W)	490	-	567150 244311
202	Potentially Infilled Land (Water) Use: Unknown Filled Ground (Pond, marsh, river, stream, dock etc) Date of Mapping: 1960	A8NW (S)	566	-	567611 243826
203	Potentially Infilled Land (Water) Use: Unknown Filled Ground (Pond, marsh, river, stream, dock etc) Date of Mapping: 1880	A18SE (N)	576	-	567675 245028
204	Potentially Infilled Land (Water) Use: Unknown Filled Ground (Pond, marsh, river, stream, dock etc) Date of Mapping: 1960	A12SW (W)	679	-	566953 244370
205	Potentially Infilled Land (Water) Use: Unknown Filled Ground (Pond, marsh, river, stream, dock etc) Date of Mapping: 1960	A7NW (SW)	961	-	566776 243964
206	Registered Waste Transfer Sites Licence Holder: G L Wigmore Licence Reference: SFK/TS/137/01 Site Location: Falconer Road Industrial Estate, HAVERHILL, Suffolk, CB9 7UU Operator Location: Pinewoods, Sturmer, HAVERHILL, Suffolk, CB9 7XF Authority: Environment Agency - Anglian Region, Eastern Area Site Category: Transfer Max Input Rate: Very Small (Less than 10,000 tonnes per year) Waste Source: No known restriction on source of waste Restrictions: Licence Status: Licence has completion certificateSurrendered Dated: 28th October 1996 Preceded By: Not Given Licence: Superseded By: Not Given Licence: Positional Accuracy: Approximate location provided by supplier Boundary Quality: Not Supplied Authorised Waste: Food Waste/Mat'L Incl. Food Or Veg. Max.Waste Permitted By Licence Suffolk Type 1 'Slowly Degradable' Suffolk Type 2 'Degradable/Polluting' Prohibited Waste: Liquid Wastes Percussive/Explosive/Similar Waste Sludge Wastes Spec.Waste (Epa'90:S62/1996 Regs) Sub'S Control. Radioactive Subs Act'60 Waste N.O.S.	A14NW (E)	500	2	568200 244500
207	Registered Waste Transfer Sites Licence Holder: Suffolk Waste Disposal Co Ltd Licence Reference: SFK/TS/082/01 Site Location: Coupals Road, Haverhill, Suffolk Operator Location: 2 The Square, Martlesham Heath, IPSWICH, Suffolk, IP5 7SL Authority: Environment Agency - Anglian Region, Eastern Area Site Category: Civic Amenity Max Input Rate: Very Small (Less than 10,000 tonnes per year) Waste Source: No known restriction on source of waste Restrictions: Licence Status: Operational as far as is knownOperational Dated: 25th May 1994 Preceded By: 5 Licence: Superseded By: Not Given Licence: Positional Accuracy: Manually positioned to the address or location Boundary Quality: Not Supplied Authorised Waste: Household Waste As S75 Epa '90 Max.Waste Permitted By Licence Prohibited Waste: All Forms Of Asbestos Batteries Clinical Wastes Gas Cylinders Mineral Oils Percussive/Explosive Waste Sub'S Control. Radioactive Subs Act'60 Waste N.O.S.	A19SW (NE)	672	2	568220 244860

Map ID	Details	Quadrant Reference (Compass Direction)	Estimated Distance From Site	Contact	NGR
207	<p>Registered Waste Transfer Sites</p> <p>Licence Holder: Suffolk C.C. Licence Reference: 5 Site Location: Haverhill Civic Amenity Site, Haverhill, Suffolk Operator Location: St Edmund House, Rope Walk, IPSWICH, Suffolk, IP4 1NZ Authority: Environment Agency - Anglian Region, Eastern Area Site Category: Civic Amenity Max Input Rate: Undefined Waste Source: No known restriction on source of waste Restrictions: Licence Status: Record superseded Dated: 1st July 1982 Preceded By: Not Given Licence: Superseded By: SFK/TS/082/01 Licence: Positional Accuracy: Manually positioned to the address or location Boundary Quality: Not Supplied Authorised Waste: Civic Amenity/Refuse Amenity Waste</p>	A19SW (NE)	672	2	568220 244860
208	<p>Registered Waste Transfer Sites</p> <p>Licence Holder: St Edmundsbury D.C. Licence Reference: 907/01/15/16 Site Location: Homefield Road, Haverhill, Suffolk Operator Location: Western Way, BURY ST EDMUNDS, Suffolk, IP3 3YS Authority: Environment Agency - Anglian Region, Eastern Area Site Category: Transfer Max Input Rate: Undefined Waste Source: Waste produced/controlled by licence holder Restrictions: Licence Status: Licence lapsed/cancelled/defunct/not applicable/surrendered Dated: 1st September 1988 Preceded By: Not Given Licence: Superseded By: Not Given Licence: Positional Accuracy: Manually positioned within the geographical locality Boundary Quality: Not Supplied Authorised Waste: Gulley Emptyings Mechanical Road Sweepings Tree Prunings Waste Highway Materials Waste Materials From Housing Repairs</p>	A12SW (W)	950	2	566680 244400
209	<p>Registered Waste Treatment or Disposal Sites</p> <p>Licence Holder: Genzyme Uk Ltd Licence Reference: SFK/WS/065/01 Site Location: 37 Hollands Road, HAVERHILL, Suffolk, CB9 8PU Operator Location: As Site Address Authority: Environment Agency - Anglian Region, Eastern Area Site Category: Storage Max Input Rate: Small (Equal to or greater than 10,000 and less than 25,000 tonnes per year) Waste Source: Only waste produced on site Restrictions: Licence Status: Licence lapsed/cancelled/defunct/not applicable/surrendered Dated: 6th October 1989 Preceded By: Not Given Licence: Superseded By: Not Given Licence: Positional Accuracy: Manually positioned to the address or location Boundary Quality: Not Supplied Authorised Waste: Acid Washings From Plant Halogenated Solvents Max.Drum Storage Max.Tank Storage</p>	A13NW (NW)	335	2	567450 244700

Map ID	Details	Quadrant Reference (Compass Direction)	Estimated Distance From Site	Contact	NGR
210	<p>Registered Waste Treatment or Disposal Sites</p> <p>Licence Holder: Becker Aeroma Kemira Ltd Licence Reference: SFK/WS/084/01 Site Location: Rookwood Way, HAVERHILL, Suffolk, CB9 8PQ Operator Location: As Site Address Authority: Environment Agency - Anglian Region, Eastern Area Site Category: Storage Max Input Rate: Very Small (Less than 10,000 tonnes per year) Waste Source: No known restriction on source of waste Restrictions: Licence Status: Operational as far as is knownOperational Dated: 30th March 1994 Preceded By: Not Given Licence: Superseded By: Not Given Licence: Positional Accuracy: Manually positioned to the address or location Boundary Quality: Not Supplied Authorised Waste: Customer Returns - Empty Used Cont'Rs Max.Storage In Licence Waste Mat'L Produced On Site With Resid.Quants Of Special Wastes</p>	A12NE (NW)	480	2	567195 244615
211	<p>Registered Waste Treatment or Disposal Sites</p> <p>Licence Holder: International Flowers & Fragrances Licence Reference: SFK/WS/064/01 Site Location: Duddery Hall, HAVERHILL, Suffolk, CB9 8LG Operator Location: As Site Address Authority: Environment Agency - Anglian Region, Eastern Area Site Category: Storage Max Input Rate: Small (Equal to or greater than 10,000 and less than 25,000 tonnes per year) Waste Source: No known restriction on source of waste Restrictions: Licence Status: Licence known to be surrendered Dated: 27th April 1989 Preceded By: Not Given Licence: Superseded By: Not Given Licence: Positional Accuracy: Manually positioned to the road within the address or location Boundary Quality: Not Supplied Authorised Waste: Aluminium Chloride Sol'N Aqueous Acidic Organic Wastes Max.Storage Permitted By Licence</p>	A17SW (NW)	920	2	566850 244900

Map ID	Details	Quadrant Reference (Compass Direction)	Estimated Distance From Site	Contact	NGR
212	<p>Control of Major Accident Hazards Sites (COMAH)</p> <p>Name: Aoc Resins Uk Limited Location: Piperell Way, Haverhill, Suffolk, CB9 8PH Reference: Not Supplied Type: Lower Tier Status: Active Positional Accuracy: Automatically positioned to the address</p>	A13NW (W)	178	9	567464 244477
213	<p>Control of Major Accident Hazards Sites (COMAH)</p> <p>Name: Genzyme Ltd Location: 37 Hollands Road, Haverhill, Suffolk, CB9 8PU Reference: Not Supplied Type: Lower Tier Status: Record Ceased To Be Supplied Under COMAH Regulations Positional Accuracy: Automatically positioned to the address</p>	A13NW (NW)	334	9	567448 244697
214	<p>Control of Major Accident Hazards Sites (COMAH)</p> <p>Name: Borden Chemicals Uk Ltd Location: Piperell Way, HAVERHILL, Suffolk, CB9 8PH Reference: Not Supplied Type: Upper Tier Status: Record Ceased To Be Supplied Under COMAH Regulations Positional Accuracy: Manually positioned to the road within the address or location</p>	A12NE (W)	355	9	567276 244440
215	<p>Control of Major Accident Hazards Sites (COMAH)</p> <p>Name: International Flavours & Fragrances Location: Duddery Hill, Haverhill, Suffolk, CB9 8LG Reference: Not Supplied Type: Upper Tier Status: Active Positional Accuracy: Automatically positioned to the address</p>	A17SW (NW)	891	9	566874 244884
215	<p>Control of Major Accident Hazards Sites (COMAH)</p> <p>Name: International Flavours & Fragrances Location: Haverhill, Duddery Hill, Haverhill, Cb9 Reference: Not Supplied Type: Upper Tier Status: Active Positional Accuracy: Manually positioned to the address or location</p>	A17SW (NW)	899	9	566850 244860
216	<p>Notification of Installations Handling Hazardous Substances (NIHHS)</p> <p>Name: International Flavours & Fragrances (GB) Limited Location: Duddery Hill, HAVERHILL, Suffolk, CB9 8LG Status: Not Active Positional Accuracy: Automatically positioned to the address</p>	A17SW (NW)	898	9	566869 244889
217	<p>Planning Hazardous Substance Consents</p> <p>Name: Genzyme Ltd Location: 37 Hollands Road, HAVERHILL, Suffolk, CB9 8PU Authority: St Edmundsbury Borough Council (now part of West Suffolk Council), Planning Department Application Ref: SE/01/1963/H Hazardous Substance: Toxic Maximum Quantity: 73 Application date: 9th March 2000 Decision: Deemed Consent Granted Positional Accuracy: Manually positioned to the address or location</p>	A13NW (NW)	329	10	567451 244693
217	<p>Planning Hazardous Substance Consents</p> <p>Name: Genzyme Ltd Location: 37 Hollands Road, Haverhill, CB9 Authority: St Edmundsbury Borough Council (now part of West Suffolk Council), Planning Department Application Ref: SE/00/1504/H Hazardous Substance: Toxic Maximum Quantity: 73 Application date: 9th March 2000 Decision: Unknown at time of report Positional Accuracy: Manually positioned to the address or location</p>	A13NW (NW)	334	10	567448 244697

Map ID	Details	Quadrant Reference (Compass Direction)	Estimated Distance From Site	Contact	NGR
218	<p>Planning Hazardous Substance Consents</p> <p>Name: Borden Chemicals Uk Ltd Location: Piperell Way, Haverhill, Suffolk, Cb9 8 Authority: St Edmundsbury Borough Council (now part of West Suffolk Council), Planning Department Application Ref: E/99/2917/H Hazardous Substance: Toluene diisocyanate Maximum Quantity: 25 Application date: 6th October 1999 Decision: Deemed Consent Granted Positional Accuracy: Manually positioned to the road within the address or location</p>	A12NE (W)	329	10	567302 244442
218	<p>Planning Hazardous Substance Consents</p> <p>Name: Borden Chemicals Uk Ltd Location: Piperell Way, HAVERHILL, Suffolk, CB9 8PH Authority: St Edmundsbury Borough Council (now part of West Suffolk Council), Planning Department Application Ref: E/99/2917/H Hazardous Substance: Methanol Maximum Quantity: 300 Application date: 6th October 1999 Decision: Deemed Consent Granted Positional Accuracy: Manually positioned to the road within the address or location</p>	A12NE (W)	329	10	567302 244442
218	<p>Planning Hazardous Substance Consents</p> <p>Name: Borden Chemicals Uk Ltd Location: Piperell Way, HAVERHILL, Suffolk, CB9 8PH Authority: St Edmundsbury Borough Council (now part of West Suffolk Council), Planning Department Application Ref: E/99/2917/H Hazardous Substance: Formaldehyde (concentration >= 90%) Maximum Quantity: 300 Application date: 6th October 1999 Decision: Deemed Consent Granted Positional Accuracy: Manually positioned to the road within the address or location</p>	A12NE (W)	329	10	567302 244442
218	<p>Planning Hazardous Substance Consents</p> <p>Name: Borden Chemicals Uk Ltd Location: Piperell Way, HAVERHILL, Suffolk, CB9 8PH Authority: St Edmundsbury Borough Council (now part of West Suffolk Council), Planning Department Application Ref: E/99/2917/H Hazardous Substance: Ammonium nitrate and ammonium nitrate compounds (where nitrogen content is more than 28% by weight) or aqueous ammonium nitrate solutions (where concentration of ammonium nitrate is more than 90% by weight) Maximum Quantity: 1000 Application date: 6th October 1999 Decision: Deemed Consent Granted Positional Accuracy: Manually positioned to the road within the address or location</p>	A12NE (W)	329	10	567302 244442
219	<p>Planning Hazardous Substance Consents</p> <p>Name: British Benzol Plc Location: Homefield Road Industrial Estate, HAVERHILL, Suffolk, CB9 8QP Authority: St Edmundsbury Borough Council (now part of West Suffolk Council), Planning Department Application Ref: E/99/2967/H Hazardous Substance: Liquefied extremely flammable gas (including LPG) and natural gas (whether liquefied or not) Maximum Quantity: 1650000 Application date: Not Supplied Decision: Deemed Consent Granted Positional Accuracy: Manually positioned to the address or location</p>	A12SW (W)	738	10	566900 244300
220	<p>Planning Hazardous Substance Consents</p> <p>Name: I F F (Gb) Ltd Location: Duddery Hill, HAVERHILL, Suffolk, CB9 8LG Authority: St Edmundsbury Borough Council (now part of West Suffolk Council), Planning Department Application Ref: E/92/2745/H Hazardous Substance: Part B, Highly Reactive and Explosive Substance, Propylene oxide, where amount held is greater than or equal to 5 tonnes Maximum Quantity: 40 Application date: 4th November 1992 Decision: Deemed Consent Granted Positional Accuracy: Manually positioned to the road within the address or location</p>	A17SW (NW)	827	10	566900 244800

Map ID	Details	Quadrant Reference (Compass Direction)	Estimated Distance From Site	Contact	NGR
221	<p>Planning Hazardous Substance Consents</p> <p>Name: International Flavours & Fragrances Ltd Location: Duddery Hill, Haverhill, Cb9 8lg Authority: St Edmundsbury Borough Council (now part of West Suffolk Council), Planning Department Application Ref: SE/11/1196 Hazardous Substance: Toxic Maximum Quantity: 70 Application date: 5th October 2011 Decision: Deemed Consent Granted Positional Accuracy: Manually positioned to the address or location</p>	A17SW (NW)	891	10	566874 244884
221	<p>Planning Hazardous Substance Consents</p> <p>Name: International Flavours & Fragrance Ltd Location: Duddery Hill, Haverhill, Cb9 8lg Authority: St Edmundsbury Borough Council (now part of West Suffolk Council), Planning Department Application Ref: SE/06/1966 Hazardous Substance: Combination of Dangerous Substances Maximum Quantity: 0 Application date: 19th June 2006 Decision: Deemed Consent Granted Positional Accuracy: Manually positioned within the geographical locality</p>	A17SW (NW)	905	10	566851 244873
221	<p>Planning Hazardous Substance Consents</p> <p>Name: International Flavours & Fragrances Ltd Location: Duddery Hill, HAVERHILL, Suffolk, CB9 8LG Authority: St Edmundsbury Borough Council (now part of West Suffolk Council), Planning Department Application Ref: E/99/2975/H Hazardous Substance: Flammable (flammable liquids with flash point >=21C and <=55C supporting combustion) Maximum Quantity: 40 Application date: Not Supplied Decision: Deemed Consent Granted Positional Accuracy: Manually positioned within the geographical locality</p>	A17SW (NW)	905	10	566851 244873

Map ID	Details	Quadrant Reference (Compass Direction)	Estimated Distance From Site	Contact	NGR
	BGS 1:625,000 Solid Geology Description: White Chalk Subgroup	A13SW (E)	0	1	567667 244419
	BGS Estimated Soil Chemistry Source: British Geological Survey, National Geoscience Information Service Soil Sample Type: Rural Soil Arsenic Concentration: 15 - 25 mg/kg Cadmium Concentration: <1.8 mg/kg Chromium Concentration: 60 - 90 mg/kg Lead Concentration: <100 mg/kg Nickel Concentration: 15 - 30 mg/kg	A13SW (E)	0	1	567667 244419
	BGS Estimated Soil Chemistry Source: British Geological Survey, National Geoscience Information Service Soil Sample Type: Rural Soil Arsenic Concentration: 15 - 25 mg/kg Cadmium Concentration: <1.8 mg/kg Chromium Concentration: 60 - 90 mg/kg Lead Concentration: <100 mg/kg Nickel Concentration: 30 - 45 mg/kg	A13NW (N)	16	1	567651 244459
	BGS Estimated Soil Chemistry Source: British Geological Survey, National Geoscience Information Service Soil Sample Type: Rural Soil Arsenic Concentration: 15 - 25 mg/kg Cadmium Concentration: <1.8 mg/kg Chromium Concentration: 40 - 60 mg/kg Lead Concentration: <100 mg/kg Nickel Concentration: 15 - 30 mg/kg	A18SE (NE)	497	1	567914 244888
	BGS Estimated Soil Chemistry Source: British Geological Survey, National Geoscience Information Service Soil Sample Type: Rural Soil Arsenic Concentration: 15 - 25 mg/kg Cadmium Concentration: <1.8 mg/kg Chromium Concentration: 60 - 90 mg/kg Lead Concentration: <100 mg/kg Nickel Concentration: 30 - 45 mg/kg	A18SE (NE)	508	1	568000 244844
222	BGS Recorded Mineral Sites Site Name: Haverhill Brick Works Location: Haverhill, Suffolk Source: British Geological Survey, National Geoscience Information Service Reference: 170000 Type: Opencast Status: Ceased Operator: Unknown Operator Operator Location: Not Supplied Periodic Type: Anglian Geology: Lowestoft Formation Commodity: Common Clay and Shale Positional Accuracy: Located by supplier to within 10m	A13NE (NE)	109	1	567795 244491
223	BGS Recorded Mineral Sites Site Name: Haverhill Brick Works Location: Haverhill, Suffolk Source: British Geological Survey, National Geoscience Information Service Reference: 170001 Type: Opencast Status: Ceased Operator: Unknown Operator Operator Location: Not Supplied Periodic Type: Anglian Geology: Lowestoft Formation Commodity: Common Clay and Shale Positional Accuracy: Located by supplier to within 10m	A13NE (NE)	127	1	567748 244556

Map ID	Details	Quadrant Reference (Compass Direction)	Estimated Distance From Site	Contact	NGR
224	<p>BGS Recorded Mineral Sites</p> <p>Site Name: Haverhill Brick Works Location: Haverhill, Suffolk Source: British Geological Survey, National Geoscience Information Service Reference: 170002 Type: Opencast Status: Ceased Operator: Unknown Operator Operator Location: Not Supplied Periodic Type: Anglian Geology: Lowestoft Formation Commodity: Common Clay and Shale Positional Accuracy: Located by supplier to within 10m</p>	A13NE (NE)	259	1	567832 244659
225	<p>BGS Recorded Mineral Sites</p> <p>Site Name: Haverhill Brick Works Location: Haverhill, Suffolk Source: British Geological Survey, National Geoscience Information Service Reference: 170003 Type: Opencast Status: Ceased Operator: Unknown Operator Operator Location: Not Supplied Periodic Type: Anglian Geology: Lowestoft Formation Commodity: Common Clay and Shale Positional Accuracy: Located by supplier to within 10m</p>	A18SE (N)	321	1	567718 244770
226	<p>BGS Recorded Mineral Sites</p> <p>Site Name: Haverhill Brick Works Location: Haverhill, Suffolk Source: British Geological Survey, National Geoscience Information Service Reference: 169999 Type: Opencast Status: Ceased Operator: Unknown Operator Operator Location: Not Supplied Periodic Type: Anglian Geology: Lowestoft Formation Commodity: Common Clay and Shale Positional Accuracy: Located by supplier to within 10m</p>	A14SW (E)	457	1	568162 244417
227	<p>BGS Recorded Mineral Sites</p> <p>Site Name: Haverhill Brick Works Location: Haverhill, Suffolk Source: British Geological Survey, National Geoscience Information Service Reference: 169998 Type: Opencast Status: Ceased Operator: Unknown Operator Operator Location: Not Supplied Periodic Type: Quaternary Geology: Alluvium Commodity: Common Clay and Shale Positional Accuracy: Located by supplier to within 10m</p>	A18NW (N)	782	1	567582 245229
228	<p>BGS Recorded Mineral Sites</p> <p>Site Name: Chalkstone Hill Pit Location: Haverhill, Suffolk Source: British Geological Survey, National Geoscience Information Service Reference: 213030 Type: Opencast Status: Ceased Operator: Unknown Operator Operator Location: Not Supplied Periodic Type: Quaternary Geology: Lowestoft Formation Commodity: Sand and Gravel Positional Accuracy: Located by supplier to within 10m</p>	A19NW (NE)	863	1	568107 245199
	<p>BGS Measured Urban Soil Chemistry</p> <p>No data available</p>				
	<p>BGS Urban Soil Chemistry Averages</p> <p>No data available</p>				
	<p>Coal Mining Affected Areas</p> <p>In an area that might not be affected by coal mining</p>				
	<p>Non Coal Mining Areas of Great Britain</p> <p>Risk: Rare Source: British Geological Survey, National Geoscience Information Service</p>	A13SW (E)	0	1	567667 244419

Map ID	Details	Quadrant Reference (Compass Direction)	Estimated Distance From Site	Contact	NGR
	Potential for Collapsible Ground Stability Hazards Hazard Potential: Very Low Source: British Geological Survey, National Geoscience Information Service	A13SW (E)	0	1	567667 244419
	Potential for Compressible Ground Stability Hazards Hazard Potential: No Hazard Source: British Geological Survey, National Geoscience Information Service	A13SW (E)	0	1	567667 244419
	Potential for Ground Dissolution Stability Hazards Hazard Potential: Very Low Source: British Geological Survey, National Geoscience Information Service	A13SW (E)	0	1	567667 244419
	Potential for Landslide Ground Stability Hazards Hazard Potential: Very Low Source: British Geological Survey, National Geoscience Information Service	A13SW (E)	0	1	567667 244419
	Potential for Landslide Ground Stability Hazards Hazard Potential: Low Source: British Geological Survey, National Geoscience Information Service	A13SW (S)	183	1	567624 244210
	Potential for Running Sand Ground Stability Hazards Hazard Potential: Very Low Source: British Geological Survey, National Geoscience Information Service	A13SW (E)	0	1	567667 244419
	Potential for Shrinking or Swelling Clay Ground Stability Hazards Hazard Potential: No Hazard Source: British Geological Survey, National Geoscience Information Service	A13SW (E)	0	1	567667 244419
	Potential for Shrinking or Swelling Clay Ground Stability Hazards Hazard Potential: Low Source: British Geological Survey, National Geoscience Information Service	A13NW (N)	16	1	567651 244459
	Radon Potential - Radon Affected Areas Affected Area: The property is in a Lower probability radon area (less than 1% of homes are estimated to be at or above the Action Level). Source: British Geological Survey, National Geoscience Information Service	A13SW (E)	0	1	567667 244419
	Radon Potential - Radon Protection Measures Protection Measure: No radon protective measures are necessary in the construction of new dwellings or extensions Source: British Geological Survey, National Geoscience Information Service	A13SW (E)	0	1	567667 244419

Map ID	Details	Quadrant Reference (Compass Direction)	Estimated Distance From Site	Contact	NGR
229	<p>Contemporary Trade Directory Entries</p> <p>Name: Mansol Preforms Location: 1, Hollands Road, Haverhill, Suffolk, CB9 8PX Classification: Seal & Joint Manufacturers Status: Active Positional Accuracy: Automatically positioned to the address</p>	A13NE (E)	53	-	567756 244442
230	<p>Contemporary Trade Directory Entries</p> <p>Name: P S S Ltd Location: 15-17, Hollands Road, Haverhill, Suffolk, CB9 8PU Classification: Sheet Metal Working Equipment & Supplies Status: Active Positional Accuracy: Automatically positioned to the address</p>	A13NW (N)	59	-	567646 244504
230	<p>Contemporary Trade Directory Entries</p> <p>Name: Os Comms Location: Menta Business Centre, 28 Hollands Rd, Haverhill, Suffolk, CB9 8PU Classification: Radio Communication Equipment Status: Inactive Positional Accuracy: Manually positioned within the geographical locality</p>	A13NW (N)	106	-	567617 244541
230	<p>Contemporary Trade Directory Entries</p> <p>Name: Clean Force Location: Enterprise Units, 21-27, Hollands Road, Haverhill, Suffolk, CB9 8PU Classification: Commercial Cleaning Services Status: Active Positional Accuracy: Automatically positioned to the address</p>	A13NW (NW)	106	-	567608 244533
230	<p>Contemporary Trade Directory Entries</p> <p>Name: Ironworks Location: 21-27 Hollands Rd, Haverhill, Suffolk, CB9 8PU Classification: Ironing & Home Laundry Services Status: Inactive Positional Accuracy: Manually positioned to the address or location</p>	A13NW (NW)	106	-	567616 244540
230	<p>Contemporary Trade Directory Entries</p> <p>Name: A & J Ltd Location: Enterprise Units, 21-27, Hollands Road, Haverhill, Suffolk, CB9 8PU Classification: Commercial Cleaning Services Status: Inactive Positional Accuracy: Automatically positioned to the address</p>	A13NW (N)	106	-	567617 244541
230	<p>Contemporary Trade Directory Entries</p> <p>Name: Positive Cabling Solutions Ltd Location: Menta Business Centre, 21-27, Hollands Road, Haverhill, CB9 8PU Classification: Electrical Engineers Status: Inactive Positional Accuracy: Automatically positioned to the address</p>	A13NW (N)	107	-	567617 244541
230	<p>Contemporary Trade Directory Entries</p> <p>Name: Cambridge Power Conversion Ltd Location: Enterprise Units, 21-27, Hollands Road, Haverhill, Suffolk, CB9 8PU Classification: Electronic Equipment - Manufacturers & Assemblers Status: Inactive Positional Accuracy: Automatically positioned to the address</p>	A13NW (N)	107	-	567617 244541
230	<p>Contemporary Trade Directory Entries</p> <p>Name: Air Conditioning Products Group Location: Enterprise Units, 21-27, Hollands Road, Haverhill, Suffolk, CB9 8PU Classification: Air Conditioning Equipment & Systems Status: Inactive Positional Accuracy: Automatically positioned to the address</p>	A13NW (N)	107	-	567617 244541
230	<p>Contemporary Trade Directory Entries</p> <p>Name: Camtech P C B Design Services Location: Unit 27, Menta Business Centre, 21-27, Hollands Road, Haverhill, CB9 8PU Classification: Printed Circuit Services Status: Inactive Positional Accuracy: Automatically positioned to the address</p>	A13NW (NW)	108	-	567603 244533
231	<p>Contemporary Trade Directory Entries</p> <p>Name: Meltech Location: 3, Hollands Road, Haverhill, Suffolk, CB9 8PU Classification: Foundry Equipment & Supplies Status: Inactive Positional Accuracy: Automatically positioned to the address</p>	A13NE (NE)	64	-	567715 244502
231	<p>Contemporary Trade Directory Entries</p> <p>Name: A B P Induction Ltd Location: 3, Hollands Road, Haverhill, Suffolk, CB9 8PU Classification: Foundry Equipment & Supplies Status: Inactive Positional Accuracy: Automatically positioned to the address</p>	A13NE (NE)	64	-	567715 244502

Map ID	Details	Quadrant Reference (Compass Direction)	Estimated Distance From Site	Contact	NGR
232	<p>Contemporary Trade Directory Entries</p> <p>Name: A E Kevern Ltd Location: 9, Hollands Road, Haverhill, Suffolk, CB9 8PU Classification: Cabinet Makers Status: Inactive Positional Accuracy: Automatically positioned to the address</p>	A13NE (N)	81	-	567669 244533
232	<p>Contemporary Trade Directory Entries</p> <p>Name: E R Supplies Ltd Location: 9, Hollands Road, Haverhill, Suffolk, CB9 8PU Classification: Nuts, Bolts & Fixings Status: Inactive Positional Accuracy: Automatically positioned to the address</p>	A13NE (N)	81	-	567669 244533
233	<p>Contemporary Trade Directory Entries</p> <p>Name: Polar Pools Ltd Location: Unit 8, Cherry Gardens, Helions Bumpstead Road, Haverhill, Suffolk, CB9 7AA Classification: Swimming Pool Contractors, Repairers & Service Status: Inactive Positional Accuracy: Automatically positioned to the address</p>	A13SW (SW)	127	-	567519 244344
233	<p>Contemporary Trade Directory Entries</p> <p>Name: Albion Engineering Services (Anglia) Ltd Location: Unit 3, Cherry Gardens, Helions Bumpstead Road, Haverhill, Suffolk, CB9 7AA Classification: Engineers - General Status: Inactive Positional Accuracy: Automatically positioned to the address</p>	A13SW (SW)	151	-	567502 244323
233	<p>Contemporary Trade Directory Entries</p> <p>Name: Optimal Automotive Location: Hill Lane, Sturmer, Haverhill, Suffolk, CB9 7XP Classification: Car Engine Tuning & Diagnostic Services Status: Active Positional Accuracy: Manually positioned to the address or location</p>	A13SW (SW)	151	-	567498 244332
233	<p>Contemporary Trade Directory Entries</p> <p>Name: Pestagon Location: Unit 1-2, Cherry Gardens, Helions Bumpstead Road, Haverhill, Suffolk, CB9 7AA Classification: Pest & Vermin Control Status: Inactive Positional Accuracy: Manually positioned to the address or location</p>	A13SW (SW)	154	-	567493 244336
233	<p>Contemporary Trade Directory Entries</p> <p>Name: Geofflyn Precision Location: Unit 4, Cherry Gardens, Helions Bumpstead Road, Haverhill, CB9 7AA Classification: Precision Engineers Status: Active Positional Accuracy: Automatically positioned to the address</p>	A13SW (SW)	157	-	567498 244318
233	<p>Contemporary Trade Directory Entries</p> <p>Name: Marvan Transport Location: Unit 6, Cherry Gardens, Helions Bumpstead Road, Haverhill, Suffolk, CB9 7AA Classification: Road Haulage Services Status: Inactive Positional Accuracy: Automatically positioned to the address</p>	A13SW (SW)	166	-	567496 244304
233	<p>Contemporary Trade Directory Entries</p> <p>Name: Associated Casing Co Ltd Location: Asco House, Helions Bumpstead Road, Haverhill, Suffolk, CB9 7AA Classification: Food Products - Manufacturers Status: Inactive Positional Accuracy: Automatically positioned to the address</p>	A13SW (SW)	188	-	567464 244318
233	<p>Contemporary Trade Directory Entries</p> <p>Name: Inter Snack Ltd Location: Asco House, Helions Bumpstead Road, Haverhill, Suffolk, CB9 7AA Classification: Food Products - Manufacturers Status: Inactive Positional Accuracy: Automatically positioned to the address</p>	A13SW (SW)	188	-	567464 244318
233	<p>Contemporary Trade Directory Entries</p> <p>Name: Associated Casing Company Ltd Location: Asco House, Helions Bumpstead Road, HAVERHILL, Suffolk, CB9 7AA Classification: Food Products - Manufacturers Status: Active Positional Accuracy: Automatically positioned to the address</p>	A13SW (SW)	188	-	567464 244318

Map ID	Details	Quadrant Reference (Compass Direction)	Estimated Distance From Site	Contact	NGR
234	Contemporary Trade Directory Entries Name: G E A Refrigeration Uk Ltd Location: 4a, Hollands Road, Haverhill, CB9 8PP Classification: Refrigerators & Freezers - Servicing & Repairs Status: Inactive Positional Accuracy: Automatically positioned to the address	A13NE (N)	139	-	567695 244590
234	Contemporary Trade Directory Entries Name: Terry Clark Haulage Ltd Location: 4, Hollands Road, Haverhill, Suffolk, CB9 8PP Classification: Road Haulage Services Status: Inactive Positional Accuracy: Manually positioned to the address or location	A13NE (N)	139	-	567695 244590
234	Contemporary Trade Directory Entries Name: Graysons Freight Services Ltd Location: Border Freight Terminal, 4, Hollands Road, Haverhill, Suffolk, CB9 8PP Classification: Freight Forwarders Status: Inactive Positional Accuracy: Automatically positioned to the address	A13NE (N)	140	-	567695 244590
234	Contemporary Trade Directory Entries Name: Grenco Refrigeration Ltd Location: 4, Hollands Road, Haverhill, Suffolk, CB9 8PP Classification: Air Conditioning & Refrigeration Contractors Status: Inactive Positional Accuracy: Automatically positioned to the address	A13NE (N)	140	-	567695 244590
235	Contemporary Trade Directory Entries Name: Comar Instruments Location: The Ridge, Icen Way, Haverhill, Suffolk, CB9 7FD Classification: Optical Goods - Manufacturers Status: Active Positional Accuracy: Manually positioned to the address or location	A13SE (SE)	152	-	567741 244264
236	Contemporary Trade Directory Entries Name: Gary & Martin Location: Hollands Rd Ind Estate, Haverhill, Suffolk, CB9 8PU Classification: Garage Services Status: Inactive Positional Accuracy: Manually positioned within the geographical locality	A13NW (NW)	159	-	567534 244538
236	Contemporary Trade Directory Entries Name: Enable Aid Location: 1 Rookwood Way, Haverhill, Suffolk, CB9 8PB Classification: Medical Equipment Manufacturers Status: Active Positional Accuracy: Automatically positioned to the address	A13NW (NW)	197	-	567517 244573
236	Contemporary Trade Directory Entries Name: Nevastray Pen Company Location: 1, Rookwood Way, Haverhill, CB9 8PB Classification: Writing & Drawing Materials - Manufacturers Status: Active Positional Accuracy: Automatically positioned to the address	A13NW (NW)	197	-	567517 244573
236	Contemporary Trade Directory Entries Name: Stp Stationery Location: 1, Rookwood Way, Haverhill, Suffolk, CB9 8PB Classification: Office Furniture & Equipment Status: Inactive Positional Accuracy: Automatically positioned to the address	A13NW (NW)	197	-	567517 244573
237	Contemporary Trade Directory Entries Name: Anglia Paints Location: 5-9, Rookwood Way, Haverhill, Suffolk, CB9 8PB Classification: Paint Manufacturers Status: Inactive Positional Accuracy: Automatically positioned to the address	A13NW (W)	178	-	567464 244477
238	Contemporary Trade Directory Entries Name: Haverhill Test Centre Location: 6, Hollands Road, Haverhill, Suffolk, CB9 8PP Classification: Mot Testing Centres Status: Active Positional Accuracy: Automatically positioned to the address	A13NW (N)	185	-	567621 244629
238	Contemporary Trade Directory Entries Name: Taylors Foundry Ltd Location: 6, HOLLANDS ROAD, HAVERHILL, CB9 8PP Classification: Foundries Status: Active Positional Accuracy: Automatically positioned to the address	A13NW (N)	185	-	567621 244629

Map ID	Details	Quadrant Reference (Compass Direction)	Estimated Distance From Site	Contact	NGR
238	Contemporary Trade Directory Entries Name: A M C Cargo Ltd Location: Hollands Rd, Haverhill, Suffolk, CB9 8PP Classification: Freight Forwarders Status: Inactive Positional Accuracy: Manually positioned within the geographical locality	A13NW (N)	185	-	567621 244629
238	Contemporary Trade Directory Entries Name: Taylor Location: 6, Hollands Road, Haverhill, Suffolk, CB9 8PP Classification: Car Dealers - Used Status: Active Positional Accuracy: Automatically positioned to the address	A13NW (N)	185	-	567621 244629
239	Contemporary Trade Directory Entries Name: L Person & Son Ltd Location: 33, Hollands Road, Haverhill, Suffolk, CB9 8PU Classification: Precision Engineers Status: Inactive Positional Accuracy: Automatically positioned to the address	A13NW (NW)	204	-	567548 244612
239	Contemporary Trade Directory Entries Name: Machine Part Engineering Location: Hawthorn Works, 33, Hollands Road, Haverhill, CB9 8PU Classification: Precision Engineers Status: Inactive Positional Accuracy: Automatically positioned to the address	A13NW (NW)	205	-	567548 244612
240	Contemporary Trade Directory Entries Name: Comar Optics Ltd Location: HAVERHILL BUSINESS PARK, ICENI WAY, HAVERHILL, CB9 7FD Classification: Scientific Apparatus & Instruments - Manufacturers Status: Inactive Positional Accuracy: Automatically positioned to the address	A13SE (SE)	224	-	567818 244221
241	Contemporary Trade Directory Entries Name: Colorgen Location: 12-14, Hollands Road, Haverhill, CB9 8PP Classification: Printing Equipment Manufacturers Status: Inactive Positional Accuracy: Automatically positioned to the address	A13NW (N)	233	-	567571 244661
241	Contemporary Trade Directory Entries Name: C & C Sheet Metal Location: 16-18, Hollands Road, Haverhill, Suffolk, CB9 8PP Classification: Sheet Metal Work Status: Inactive Positional Accuracy: Automatically positioned to the address	A13NW (N)	238	-	567621 244684
241	Contemporary Trade Directory Entries Name: Mitchell'S Motor Repairs Location: 20-22, Hollands Road, Haverhill, CB9 8PP Classification: Garage Services Status: Active Positional Accuracy: Automatically positioned to the address	A13NW (N)	259	-	567600 244700
242	Contemporary Trade Directory Entries Name: Travis Perkins Location: 35, Hollands Road, Haverhill, Suffolk, CB9 8PU Classification: Builders' Merchants Status: Active Positional Accuracy: Automatically positioned to the address	A13NW (NW)	259	-	567491 244634
243	Contemporary Trade Directory Entries Name: M K M Haverhill Location: Unit 1 The Trade Centre,Business Park Icen Way, Haverhill, Suffolk, CB9 7FD Classification: Builders' Merchants Status: Active Positional Accuracy: Manually positioned to the address or location	A13SE (S)	265	-	567687 244132
244	Contemporary Trade Directory Entries Name: Micrometics Ltd Location: 26, Hollands Road, Haverhill, Suffolk, CB9 8PR Classification: Metal Finishing Services Status: Inactive Positional Accuracy: Automatically positioned to the address	A13NW (NW)	281	-	567530 244693

Map ID	Details	Quadrant Reference (Compass Direction)	Estimated Distance From Site	Contact	NGR
244	Contemporary Trade Directory Entries Name: M B L Enterprises Location: 28, Hollands Road, Haverhill, Suffolk, CB9 8PR Classification: Engineers - General Status: Inactive Positional Accuracy: Automatically positioned to the address	A13NW (NW)	295	-	567516 244700
244	Contemporary Trade Directory Entries Name: J Stewart Location: 28, Hollands Road, Haverhill, Suffolk, CB9 8PR Classification: Cleaning Services - Commercial Status: Inactive Positional Accuracy: Automatically positioned to the address	A13NW (NW)	295	-	567516 244700
244	Contemporary Trade Directory Entries Name: Pre Co Ltd Location: 30, Hollands Road, Haverhill, Suffolk, CB9 8PR Classification: Engineers - General Status: Inactive Positional Accuracy: Automatically positioned to the address	A13NW (NW)	313	-	567510 244717
244	Contemporary Trade Directory Entries Name: Lesdic Engineering Co Ltd Location: 30, Hollands Road, Haverhill, Suffolk, CB9 8PR Classification: Engineers - General Status: Inactive Positional Accuracy: Automatically positioned to the address	A13NW (NW)	313	-	567510 244717
245	Contemporary Trade Directory Entries Name: L T Recovery Location: Helions Bumpstead Rd, Haverhill, Suffolk, CB9 7AA Classification: Car Breakdown & Recovery Services Status: Inactive Positional Accuracy: Manually positioned to the road within the address or location	A13SW (W)	303	-	567332 244358
245	Contemporary Trade Directory Entries Name: Nimbus Location: Helions Bumpstead Road, Haverhill, Suffolk, CB9 7AA Classification: Car Breakdown & Recovery Services Status: Inactive Positional Accuracy: Automatically positioned to the address	A12SE (W)	313	-	567325 244341
246	Contemporary Trade Directory Entries Name: Amn Foam Ltd Location: 32-34, Hollands Road, Haverhill, Suffolk, CB9 8PR Classification: Foam Products - Rubber & Plastics Status: Inactive Positional Accuracy: Automatically positioned to the address	A13NW (NW)	326	-	567530 244743
247	Contemporary Trade Directory Entries Name: Terence Barker Ltd Location: Barker House, Phoenix Road, Haverhill, Suffolk, CB9 7AE Classification: Petroleum Products - Manufacturers Status: Active Positional Accuracy: Automatically positioned to the address	A13SW (SW)	328	-	567340 244253
248	Contemporary Trade Directory Entries Name: Genzyme Ltd Location: 37, Hollands Road, Haverhill, Suffolk, CB9 8PU Classification: Chemicals & Allied Products Status: Inactive Positional Accuracy: Automatically positioned to the address	A13NW (NW)	334	-	567448 244697
249	Contemporary Trade Directory Entries Name: Buildbase Location: Haverhill Business Park, Phoenix Road, Haverhill, Suffolk, CB9 7AE Classification: Builders' Merchants Status: Active Positional Accuracy: Automatically positioned to the address	A13SW (SW)	348	-	567374 244163
250	Contemporary Trade Directory Entries Name: Acrow Galvanising Ltd Location: Unit 14, Raymond Court, Piperell Way, Haverhill, CB9 8PH Classification: Coating Specialists Status: Active Positional Accuracy: Automatically positioned to the address	A12SE (W)	361	-	567269 244390
250	Contemporary Trade Directory Entries Name: Acrow Galvanizing Ltd Location: Unit 14, Raymond Court, Piperell Way, Haverhill, CB9 8PH Classification: Metal Finishing Services Status: Inactive Positional Accuracy: Automatically positioned to the address	A12SE (W)	361	-	567269 244390

Map ID	Details	Quadrant Reference (Compass Direction)	Estimated Distance From Site	Contact	NGR
251	<p>Contemporary Trade Directory Entries</p> <p>Name: Advanced Fiber Products Location: The Hollands Centre, Hollands Road, HAVERHILL, Suffolk, CB9 8PR Classification: Fibre Optics Status: Inactive Positional Accuracy: Automatically positioned to the address</p>	A13NW (NW)	375	-	567459 244758
251	<p>Contemporary Trade Directory Entries</p> <p>Name: Panda Colour Printers Ltd Location: 1, The Hollands Centre, Hollands Road, Haverhill, Suffolk, CB9 8PR Classification: Printers Status: Inactive Positional Accuracy: Automatically positioned to the address</p>	A18SW (NW)	412	-	567430 244783
251	<p>Contemporary Trade Directory Entries</p> <p>Name: Panda Press Location: 1, The Hollands Centre, Hollands Road, Haverhill, Suffolk, CB9 8PR Classification: Printers Status: Inactive Positional Accuracy: Automatically positioned to the address</p>	A18SW (NW)	412	-	567430 244783
251	<p>Contemporary Trade Directory Entries</p> <p>Name: R Freiworth Location: The Hollands Centre, Hollands Road, Haverhill, Suffolk, CB9 8PR Classification: Electronic Engineers Status: Inactive Positional Accuracy: Manually positioned to the address or location</p>	A18SW (NW)	412	-	567430 244783
251	<p>Contemporary Trade Directory Entries</p> <p>Name: Screwfix Location: UNIT 1, THE HOLLANDS CENTRE, 40, HOLLANDS ROAD, HAVERHILL, CB9 8PR Classification: Builders' Merchants Status: Active Positional Accuracy: Automatically positioned to the address</p>	A18SW (NW)	422	-	567422 244789
252	<p>Contemporary Trade Directory Entries</p> <p>Name: Rectifier Technologies (Uk) Ltd Location: Sturmer Road, Haverhill, Suffolk, CB9 7UU Classification: Power Transmission Equipment Status: Inactive Positional Accuracy: Automatically positioned to the address</p>	A14NW (NE)	392	-	568054 244608
252	<p>Contemporary Trade Directory Entries</p> <p>Name: Oakleaf Candles Location: Sturmer Road, Haverhill, Suffolk, CB9 7UU Classification: Candle Manufacturers & Suppliers Status: Inactive Positional Accuracy: Automatically positioned to the address</p>	A14NW (NE)	411	-	568082 244592
253	<p>Contemporary Trade Directory Entries</p> <p>Name: Petco Location: Unit 2, Charterhouse Trading Estate, Sturmer Road, Haverhill, Suffolk, CB9 7UU Classification: Pet Foods & Animal Feeds Status: Active Positional Accuracy: Automatically positioned to the address</p>	A14NW (NE)	399	-	568015 244680
254	<p>Contemporary Trade Directory Entries</p> <p>Name: Marchant Industrial Location: Piperell Way, Haverhill, Suffolk, CB9 8QW Classification: Polythene & Plastic Sheeting Supplies Status: Inactive Positional Accuracy: Manually positioned to the road within the address or location</p>	A12NE (W)	403	-	567228 244445
255	<p>Contemporary Trade Directory Entries</p> <p>Name: Suffolk Test Centre Location: Charterhouse Trading Estate, Sturmer Road, Haverhill, Suffolk, CB9 7UU Classification: Mot Testing Centres Status: Inactive Positional Accuracy: Automatically positioned to the address</p>	A14NW (NE)	429	-	568010 244730
255	<p>Contemporary Trade Directory Entries</p> <p>Name: Jacob Autos Location: Unit 2 Charterhouse Trading Estate, Sturmer Road, Haverhill, Suffolk, CB9 7UU Classification: Car Dealers - Used Status: Active Positional Accuracy: Automatically positioned to the address</p>	A14NW (NE)	429	-	568010 244730

Map ID	Details	Quadrant Reference (Compass Direction)	Estimated Distance From Site	Contact	NGR
255	<p>Contemporary Trade Directory Entries</p> <p>Name: Gp Light Commercials Location: Charterhouse Trading Estate, Sturmer Road, Haverhill, Suffolk, CB9 7UU Classification: Commercial Vehicle Dealers Status: Inactive Positional Accuracy: Automatically positioned to the address</p>	A14NW (NE)	429	-	568010 244730
255	<p>Contemporary Trade Directory Entries</p> <p>Name: Arches Shooting Supplies Location: Charterhouse Trading Est, Sturmer Rd, Haverhill, Suffolk, CB9 7UU Classification: Gunsmiths Status: Inactive Positional Accuracy: Automatically positioned to the address</p>	A14NW (NE)	429	-	568010 244730
255	<p>Contemporary Trade Directory Entries</p> <p>Name: M & M Leisure Centre Ltd Location: 1, Sturmer Road, Haverhill, Suffolk, CB9 7UU Classification: Caravan Dealers & Manufacturers Status: Inactive Positional Accuracy: Automatically positioned to the address</p>	A19SW (NE)	468	-	568017 244778
256	<p>Contemporary Trade Directory Entries</p> <p>Name: D B Sheetmetals Ltd Location: 6-12, PIPERELL WAY, HAVERHILL, CB9 8PH Classification: Powder Coatings Status: Active Positional Accuracy: Automatically positioned to the address</p>	A12SE (W)	434	-	567196 244389
256	<p>Contemporary Trade Directory Entries</p> <p>Name: Apex Foam Ltd Location: 10, Piperell Way, Haverhill, Suffolk, CB9 8PH Classification: Foam Products - Rubber & Plastics Status: Inactive Positional Accuracy: Automatically positioned to the address</p>	A12SE (W)	438	-	567193 244380
256	<p>Contemporary Trade Directory Entries</p> <p>Name: Qualitape Ltd Location: Unit 10, Raymond Court, Piperell Way, Haverhill, Suffolk, CB9 8PH Classification: Packaging & Wrapping Equipment & Supplies Status: Inactive Positional Accuracy: Automatically positioned to the address</p>	A12SE (W)	438	-	567193 244380
256	<p>Contemporary Trade Directory Entries</p> <p>Name: Essex Automatics Location: Unit 8, Piperell Way, Haverhill, Suffolk, CB9 8PH Classification: Precision Engineers Status: Inactive Positional Accuracy: Automatically positioned to the address</p>	A12SE (W)	438	-	567193 244380
256	<p>Contemporary Trade Directory Entries</p> <p>Name: Selectro Finishers Ltd Location: 6-8, Piperell Way, Haverhill, Suffolk, CB9 8PH Classification: Metal Finishing Services Status: Inactive Positional Accuracy: Automatically positioned to the address</p>	A12NE (W)	449	-	567181 244424
257	<p>Contemporary Trade Directory Entries</p> <p>Name: Culina Group Location: Icen Way, Haverhill, CB9 7FD Classification: Road Haulage Services Status: Inactive Positional Accuracy: Automatically positioned to the address</p>	A14SW (SE)	439	-	568074 244184
258	<p>Contemporary Trade Directory Entries</p> <p>Name: The Wicked Cake Co Ltd Location: Unit 16, Maple Park, Falconer Road, Haverhill, Suffolk, CB9 7BG Classification: Manufacturers Status: Inactive Positional Accuracy: Automatically positioned to the address</p>	A14NW (E)	443	-	568147 244447
258	<p>Contemporary Trade Directory Entries</p> <p>Name: Haver Plastics Co Ltd Location: Unit 19, Maple Park, Falconer Road, Haverhill, Suffolk, CB9 7BG Classification: Plastic Products - Manufacturers Status: Active Positional Accuracy: Automatically positioned to the address</p>	A14NW (E)	443	-	568147 244447
258	<p>Contemporary Trade Directory Entries</p> <p>Name: Tube Heat Ltd Location: Unit 5, Maple Park, Falconer Road, HAVERHILL, Suffolk, CB9 7BG Classification: Heating Equipment - Sales & Service Status: Inactive Positional Accuracy: Automatically positioned to the address</p>	A14NW (E)	443	-	568147 244447

Map ID	Details	Quadrant Reference (Compass Direction)	Estimated Distance From Site	Contact	NGR
258	Contemporary Trade Directory Entries Name: N G G T E C Location: Unit 11, Maple Park, Falconer Road, Haverhill, Suffolk, CB9 7BG Classification: Garage Services Status: Inactive Positional Accuracy: Automatically positioned to the address	A14NW (E)	443	-	568147 244447
258	Contemporary Trade Directory Entries Name: Vulchem Hygiene Supplies Location: Unit 22, Maple Park, Falconer Road, Haverhill, Suffolk, CB9 7BG Classification: Cleaning Materials & Equipment Status: Inactive Positional Accuracy: Automatically positioned to the address	A14NW (E)	443	-	568147 244447
258	Contemporary Trade Directory Entries Name: Suffolk Bodywork Repairs Location: Unit 20, Maple Park, Falconer Road, Haverhill, CB9 7BG Classification: Car Body Repairs Status: Active Positional Accuracy: Automatically positioned to the address	A14NW (E)	450	-	568151 244488
258	Contemporary Trade Directory Entries Name: M T S Install Ltd Location: 23, MAPLE PARK, FALCONER ROAD, HAVERHILL, CB9 7BG Classification: Office Equipment Servicing & Maintenance Status: Active Positional Accuracy: Automatically positioned to the address	A14NW (E)	482	-	568185 244468
259	Contemporary Trade Directory Entries Name: P S C Cars Location: Sturmer Road, Haverhill, Suffolk, CB9 7UU Classification: Car Dealers Status: Inactive Positional Accuracy: Automatically positioned to the address	A14NW (NE)	452	-	568076 244686
260	Contemporary Trade Directory Entries Name: F S M Manufacturing Location: Fsm, Sturmer Road, Haverhill, CB9 7UU Classification: Metal Products - Fabricated Status: Active Positional Accuracy: Automatically positioned to the address	A14NW (E)	453	-	568128 244592
260	Contemporary Trade Directory Entries Name: Tyres Direct Ltd Location: Sturmer End House, Sturmer Road, Haverhill, CB9 7UU Classification: Tyre Dealers Status: Active Positional Accuracy: Automatically positioned to the address	A14NW (E)	500	-	568167 244619
260	Contemporary Trade Directory Entries Name: Tyres Direct Location: Sturmer End House, Sturmer Road, Haverhill, Suffolk, CB9 7UU Classification: Tyre Dealers Status: Inactive Positional Accuracy: Automatically positioned to the address	A14NW (E)	500	-	568168 244617
261	Contemporary Trade Directory Entries Name: Euro A P I Location: 12, Rookwood Way, Haverhill, CB9 8PB Classification: Pharmaceutical Manufacturers & Distributors Status: Active Positional Accuracy: Automatically positioned to the address	A12NE (NW)	453	-	567278 244697
262	Contemporary Trade Directory Entries Name: B P Costcutter Express Location: Sturmer Road, Haverhill, Suffolk, CB9 7UU Classification: Petrol Filling Stations Status: Inactive Positional Accuracy: Manually positioned within the geographical locality	A14NW (NE)	460	-	568070 244708
262	Contemporary Trade Directory Entries Name: Esso Location: Sturmer Road, Haverhill, Suffolk, CB9 7UU Classification: Petrol Filling Stations Status: Inactive Positional Accuracy: Manually positioned within the geographical locality	A14NW (NE)	460	-	568070 244708
262	Contemporary Trade Directory Entries Name: Paragon Business Products Location: Sturmer Rd, Haverhill, Suffolk, CB9 7UU Classification: Furniture Manufacturers - Home & Office Status: Inactive Positional Accuracy: Manually positioned to the road within the address or location	A14NW (NE)	503	-	568118 244715

Map ID	Details	Quadrant Reference (Compass Direction)	Estimated Distance From Site	Contact	NGR
262	<p>Contemporary Trade Directory Entries</p> <p>Name: Prestige Sales & Consultancy Location: The Motorpark, Sturmer Road, Haverhill, Suffolk, CB9 7UU Classification: Car Dealers Status: Inactive Positional Accuracy: Automatically positioned to the address</p>	A14NW (NE)	521	-	568118 244747
263	<p>Contemporary Trade Directory Entries</p> <p>Name: Project Office Furniture Plc Location: Hamlet Green, Haverhill, Suffolk, CB9 8QJ Classification: Furniture Manufacturers - Home & Office Status: Inactive Positional Accuracy: Automatically positioned to the address</p>	A18SE (N)	466	-	567776 244907
263	<p>Contemporary Trade Directory Entries</p> <p>Name: Workspace Office Solutions Ltd Location: Hamlet Green, Haverhill, Suffolk, CB9 8QJ Classification: Office Furniture & Equipment Status: Inactive Positional Accuracy: Automatically positioned to the address</p>	A18SE (N)	466	-	567776 244907
263	<p>Contemporary Trade Directory Entries</p> <p>Name: Project Office Furniture Plc Location: Hamlet Green, Haverhill, Suffolk, CB9 8QJ Classification: Office Furniture & Equipment Status: Inactive Positional Accuracy: Automatically positioned to the address</p>	A18SE (N)	466	-	567776 244907
263	<p>Contemporary Trade Directory Entries</p> <p>Name: Workspace Office Solutions Plc Location: Hamlet Green, Haverhill, Suffolk, CB9 8QJ Classification: Office Furniture & Equipment Status: Inactive Positional Accuracy: Automatically positioned to the address</p>	A18SE (N)	466	-	567776 244907
263	<p>Contemporary Trade Directory Entries</p> <p>Name: Workspace Office Solutions Location: Hamlet Green, Haverhill, Suffolk, CB9 8QJ Classification: Office Furniture & Equipment Status: Inactive Positional Accuracy: Automatically positioned to the address</p>	A18SE (N)	466	-	567776 244907
264	<p>Contemporary Trade Directory Entries</p> <p>Name: Treadfirst At Haverhill Location: 49, HOLLANDS ROAD, HAVERHILL, CB9 8PJ Classification: Garage Services Status: Active Positional Accuracy: Automatically positioned to the address</p>	A18SW (NW)	469	-	567334 244776
264	<p>Contemporary Trade Directory Entries</p> <p>Name: Bell Precision Engineers Ltd Location: 49a, Hollands Road, Haverhill, Suffolk, CB9 8PJ Classification: Precision Engineers Status: Inactive Positional Accuracy: Automatically positioned to the address</p>	A18SW (NW)	469	-	567334 244776
265	<p>Contemporary Trade Directory Entries</p> <p>Name: Petrow Food Industries Location: Spitalfields House, Phoenix Road, Haverhill, Suffolk, CB9 7AE Classification: Food Products - Manufacturers Status: Active Positional Accuracy: Automatically positioned to the address</p>	A12SE (SW)	470	-	567221 244172
266	<p>Contemporary Trade Directory Entries</p> <p>Name: Pacificar.Co.Uk Location: Sturmer Rd, Haverhill, Suffolk, CB9 7UU Classification: Car Dealers - Used Status: Inactive Positional Accuracy: Manually positioned to the road within the address or location</p>	A14NW (NE)	471	-	568060 244739
266	<p>Contemporary Trade Directory Entries</p> <p>Name: D & D Autos Location: 2, Coupals Close, Haverhill, Suffolk, CB9 7UT Classification: Garage Services Status: Inactive Positional Accuracy: Automatically positioned to the address</p>	A19SW (NE)	492	-	568066 244763
266	<p>Contemporary Trade Directory Entries</p> <p>Name: Haverhill Car Xchange Location: Sturmer Road, Haverhill, Suffolk, CB9 7UU Classification: Car Dealers - Used Status: Inactive Positional Accuracy: Automatically positioned to the address</p>	A14NW (NE)	519	-	568113 244750

Map ID	Details	Quadrant Reference (Compass Direction)	Estimated Distance From Site	Contact	NGR
267	<p>Contemporary Trade Directory Entries</p> <p>Name: Domestic Electrics Location: Unit 11, Raymond Court, Piperell Way, Haverhill, Suffolk, CB9 8PH Classification: Domestic Appliances - Servicing, Repairs & Parts Status: Inactive Positional Accuracy: Automatically positioned to the address</p>	A12NE (W)	490	-	567143 244472
268	<p>Contemporary Trade Directory Entries</p> <p>Name: Form Mould & Tooling Ltd Location: Unit 1-2, Spring Rise, Falconer Road, Haverhill, CB9 7XU Classification: Tool Design, Manufacturers & Makers Status: Active Positional Accuracy: Automatically positioned to the address</p>	A14NW (E)	498	-	568193 244528
268	<p>Contemporary Trade Directory Entries</p> <p>Name: I D C Insulation Ltd Location: Unit 8, Spring Rise, Falconer Road, Haverhill, Suffolk, CB9 7XU Classification: Refrigeration Equipment - Commercial Status: Inactive Positional Accuracy: Automatically positioned in the proximity of the address</p>	A14NW (E)	537	-	568231 244535
269	<p>Contemporary Trade Directory Entries</p> <p>Name: Steer Automotive Location: 13, Rookwood Way, Haverhill, CB9 8PB Classification: Car Body Repairs Status: Active Positional Accuracy: Automatically positioned to the address</p>	A12NE (NW)	499	-	567194 244656
269	<p>Contemporary Trade Directory Entries</p> <p>Name: Nimbus Accident Repair Centre Ltd Location: 13 Rookwood Way, Haverhill, Suffolk, CB9 8PB Classification: Car Body Repairs Status: Inactive Positional Accuracy: Manually positioned to the address or location</p>	A12NE (NW)	500	-	567194 244656
270	<p>Contemporary Trade Directory Entries</p> <p>Name: Omega Site Engineering Ltd Location: The Saturn Centre, 42, Hollands Road, Haverhill, Suffolk, CB9 8SA Classification: Mechanical Engineers Status: Inactive Positional Accuracy: Automatically positioned to the address</p>	A18SW (NW)	499	-	567404 244871
270	<p>Contemporary Trade Directory Entries</p> <p>Name: Everyspec Cleaning Ltd Location: The Saturn Centre, 42, Hollands Road, Haverhill, Suffolk, CB9 8SA Classification: Cleaning Services - Commercial Status: Inactive Positional Accuracy: Automatically positioned to the address</p>	A18SW (NW)	499	-	567404 244871
270	<p>Contemporary Trade Directory Entries</p> <p>Name: Ted Stembridge Location: The Saturn Centre, 42 Hollands Rd, Haverhill, Suffolk, CB9 8SA Classification: Car Washing & Polishing Equipment & Supplies Status: Inactive Positional Accuracy: Manually positioned to the address or location</p>	A18SW (NW)	499	-	567403 244870
270	<p>Contemporary Trade Directory Entries</p> <p>Name: Cpl Petroleum Location: The Saturn Centre, 42, Hollands Road, Haverhill, Suffolk, CB9 8SA Classification: Oil Fuel Distributors Status: Inactive Positional Accuracy: Manually positioned to the address or location</p>	A18SW (NW)	499	-	567404 244871
270	<p>Contemporary Trade Directory Entries</p> <p>Name: Autosmart Location: The Saturn Centre, 42, Hollands Road, Haverhill, Suffolk, CB9 8SA Classification: Cleaning Materials & Equipment Status: Inactive Positional Accuracy: Automatically positioned to the address</p>	A18SW (NW)	499	-	567404 244871
271	<p>Contemporary Trade Directory Entries</p> <p>Name: J Cox Motor Services Location: Unit 4, Raymond Court, Piperell Way, Haverhill, Suffolk, CB9 8PH Classification: Garage Services Status: Active Positional Accuracy: Automatically positioned to the address</p>	A12SE (W)	510	-	567120 244394
271	<p>Contemporary Trade Directory Entries</p> <p>Name: C G F Haulage Location: Unit 4, Piperell Way, Haverhill, Suffolk, CB9 8PH Classification: Road Haulage Services Status: Inactive Positional Accuracy: Automatically positioned to the address</p>	A12SE (W)	510	-	567120 244394

Map ID	Details	Quadrant Reference (Compass Direction)	Estimated Distance From Site	Contact	NGR
271	<p>Contemporary Trade Directory Entries</p> <p>Name: Cox Location: Unit 4, Piperell Way, Haverhill, Suffolk, CB9 8PH Classification: Garage Services Status: Inactive Positional Accuracy: Automatically positioned to the address</p>	A12SE (W)	510	-	567120 244394
272	<p>Contemporary Trade Directory Entries</p> <p>Name: Suffolk Service Centre Location: Unit 7, Hamlet Park, Hamlet Green, Haverhill, CB9 8QL Classification: Garage Services Status: Inactive Positional Accuracy: Automatically positioned to the address</p>	A18SE (NE)	516	-	567921 244906
272	<p>Contemporary Trade Directory Entries</p> <p>Name: Suffolk Service Centre Location: UNIT 7, HAMLET GREEN INDUSTRIAL PARK, STURMER ROAD, HAVERHILL, CB9 8QL Classification: Garage Services Status: Active Positional Accuracy: Automatically positioned to the address</p>	A18SE (NE)	516	-	567921 244906
272	<p>Contemporary Trade Directory Entries</p> <p>Name: Karkhange Location: Unit 4, Hamlet Park, Hamlet Green, Haverhill, Suffolk, CB9 8QL Classification: Car Dealers - Used Status: Inactive Positional Accuracy: Automatically positioned to the address</p>	A18SE (NE)	536	-	567945 244915
272	<p>Contemporary Trade Directory Entries</p> <p>Name: Incandescent Location: Unit 5, Hamlet Park, Hamlet Green, Haverhill, Suffolk, CB9 8QL Classification: Candle Manufacturers & Suppliers Status: Inactive Positional Accuracy: Automatically positioned to the address</p>	A18SE (NE)	536	-	567945 244915
272	<p>Contemporary Trade Directory Entries</p> <p>Name: Haverhill Value Vans Location: Unit 4, Hamlet Park, Hamlet Green, HAVERHILL, Suffolk, CB9 8QL Classification: Commercial Vehicle Dealers Status: Inactive Positional Accuracy: Automatically positioned to the address</p>	A18SE (NE)	536	-	567945 244915
272	<p>Contemporary Trade Directory Entries</p> <p>Name: Mick Cowan Motor Repairs Location: Unit 7, Hamlet Park, Hamlet Green, Haverhill, CB9 8QL Classification: Garage Services Status: Inactive Positional Accuracy: Automatically positioned to the address</p>	A18SE (NE)	536	-	567945 244915
272	<p>Contemporary Trade Directory Entries</p> <p>Name: Haverhill Value Vans Location: Unit 4, Hamlet Park, Hamlet Green, Haverhill, Suffolk, CB9 8QL Classification: Commercial Vehicle Dealers Status: Inactive Positional Accuracy: Automatically positioned to the address</p>	A18SE (NE)	536	-	567945 244915
272	<p>Contemporary Trade Directory Entries</p> <p>Name: Printwise Location: Unit 10, Hamlet Pk, Hamlet Green, Haverhill, Suffolk, CB9 8QL Classification: Printers Status: Inactive Positional Accuracy: Manually positioned within the geographical locality</p>	A18SE (NE)	536	-	567945 244915
272	<p>Contemporary Trade Directory Entries</p> <p>Name: Woods R F Ltd Location: Unit 1-2 Hamlet Park, Hamlet Green, Haverhill, Suffolk, CB9 8QL Classification: Engineers - General Status: Inactive Positional Accuracy: Manually positioned within the geographical locality</p>	A18SE (NE)	552	-	567961 244925
273	<p>Contemporary Trade Directory Entries</p> <p>Name: Deltech Europe Location: Unit 1, Raymond Court, Piperell Way, Haverhill, CB9 8PH Classification: Chemical Manufacturers Status: Inactive Positional Accuracy: Automatically positioned to the address</p>	A12NE (W)	518	-	567125 244530

Map ID	Details	Quadrant Reference (Compass Direction)	Estimated Distance From Site	Contact	NGR
273	Contemporary Trade Directory Entries Name: A O C Location: UNIT 1, RAYMOND COURT, PIPERELL WAY, HAVERHILL, CB9 8PH Classification: Chemicals - Distributors & Wholesalers Status: Active Positional Accuracy: Automatically positioned to the address	A12NE (W)	518	-	567125 244530
273	Contemporary Trade Directory Entries Name: S & S Finishers Location: Unit 2, Piperell Way, Haverhill, Suffolk, CB9 8PH Classification: Powder Coatings Status: Inactive Positional Accuracy: Automatically positioned to the address	A12NE (W)	521	-	567121 244522
273	Contemporary Trade Directory Entries Name: K R M Car Tech Location: Unit 2-3, Raymond Court, Piperell Way, Haverhill, CB9 8PH Classification: Garage Services Status: Active Positional Accuracy: Automatically positioned to the address	A12NE (W)	521	-	567121 244522
273	Contemporary Trade Directory Entries Name: L G Motor Repairs Location: UNIT 3, RAYMOND COURT, PIPERELL WAY, HAVERHILL, CB9 8PH Classification: Garage Services Status: Active Positional Accuracy: Automatically positioned to the address	A12NE (W)	523	-	567117 244515
273	Contemporary Trade Directory Entries Name: Suffolk Transmissions Location: Unit 3 Piperell Way, Haverhill, Suffolk, CB9 8PH Classification: Gearboxes Status: Active Positional Accuracy: Manually positioned to the address or location	A12NE (W)	523	-	567117 244515
273	Contemporary Trade Directory Entries Name: K P Auto Repairs Location: Unit 5, Raymond Court, Piperell Way, Haverhill, CB9 8PH Classification: Garage Services Status: Inactive Positional Accuracy: Automatically positioned to the address	A12NE (W)	530	-	567108 244508
274	Contemporary Trade Directory Entries Name: Thule Location: Unit 3, Two Counties Estate, Two Counties Estate, Falconer Road, Haverhill, Suffolk, CB9 7XZ Classification: Manufacturers Status: Inactive Positional Accuracy: Automatically positioned to the address	A14SW (E)	518	-	568219 244365
275	Contemporary Trade Directory Entries Name: G M C Group Location: 51, Hollands Road, Haverhill, CB9 8PL Classification: Sheet Metal Work Status: Inactive Positional Accuracy: Automatically positioned to the address	A17SE (NW)	534	-	567277 244813
275	Contemporary Trade Directory Entries Name: Rapidaire Ltd Location: 51 Hollands Road, Haverhill, Suffolk, CB9 8PL Classification: Packaging & Wrapping Equipment & Supplies Status: Active Positional Accuracy: Automatically positioned to the address	A17SE (NW)	534	-	567277 244813
275	Contemporary Trade Directory Entries Name: Transec Electric Location: 51, HOLLANDS ROAD, HAVERHILL, CB9 8PL Classification: Transformer Manufacturers Status: Active Positional Accuracy: Automatically positioned to the address	A17SE (NW)	534	-	567277 244813
275	Contemporary Trade Directory Entries Name: General Metal Cambridge Location: 51, Hollands Road, Haverhill, CB9 8PL Classification: Metal Products - Fabricated Status: Active Positional Accuracy: Automatically positioned to the address	A17SE (NW)	534	-	567277 244813

Map ID	Details	Quadrant Reference (Compass Direction)	Estimated Distance From Site	Contact	NGR
276	Contemporary Trade Directory Entries Name: Brimsden Colour & Commercial Printers Ltd Location: Unit 4/5, Spring Rise, Falconer Road, Haverhill, Suffolk, CB9 7XU Classification: Printers Status: Inactive Positional Accuracy: Automatically positioned to the address	A14NW (E)	534	-	568218 244579
276	Contemporary Trade Directory Entries Name: Deskwise Ltd Location: Unit 4, Spring Rise, Falconer Rd, Haverhill, Suffolk, CB9 7XU Classification: Office Furniture & Equipment Status: Inactive Positional Accuracy: Manually positioned to the address or location	A14NW (E)	534	-	568217 244579
276	Contemporary Trade Directory Entries Name: Brimsden Design Print & Copy Location: Unit 5, Spring Rise, Falconer Rd, Haverhill, Suffolk, CB9 7XU Classification: Printers Status: Inactive Positional Accuracy: Manually positioned to the address or location	A14NW (E)	539	-	568224 244575
276	Contemporary Trade Directory Entries Name: B F S Location: Unit 5, Spring Rise, Falconer Road, Haverhill, Suffolk, CB9 7XU Classification: Printers Status: Inactive Positional Accuracy: Automatically positioned to the address	A14NW (E)	540	-	568225 244575
276	Contemporary Trade Directory Entries Name: Coopers Supplies Location: Unit 7, Spring Rise, Falconer Road, Haverhill, Suffolk, CB9 7XU Classification: Cleaning Materials & Equipment Status: Inactive Positional Accuracy: Automatically positioned to the address	A14NW (E)	550	-	568236 244568
276	Contemporary Trade Directory Entries Name: Motor Medic Location: Unit 8, Spring Rise, Falconer Road, Haverhill, CB9 7XU Classification: Garage Services Status: Active Positional Accuracy: Automatically positioned to the address	A14NW (E)	555	-	568244 244560
276	Contemporary Trade Directory Entries Name: Coopers Supplies Location: Unit 8, Spring Rise, Falconer Road, Haverhill, Suffolk, CB9 7XU Classification: Cleaning Materials & Equipment Status: Inactive Positional Accuracy: Automatically positioned to the address	A14NW (E)	558	-	568247 244563
276	Contemporary Trade Directory Entries Name: Tank Storage & Services Ltd Location: Unit 9, Spring Rise, Falconer Road, Haverhill, Suffolk, CB9 7XU Classification: Cleaning Materials & Equipment Status: Inactive Positional Accuracy: Automatically positioned to the address	A14NW (E)	563	-	568253 244559
277	Contemporary Trade Directory Entries Name: Magicscope Ltd Location: Helions Bumpstead Road, Haverhill, CB9 7AA Classification: Stainless Steel Manufacturers Status: Inactive Positional Accuracy: Automatically positioned to the address	A12SE (W)	536	-	567100 244327
277	Contemporary Trade Directory Entries Name: Powderplus Ltd Location: Powder Plus, Helions Bumpstead Road, Haverhill, CB9 7AA Classification: Powder Coatings Status: Inactive Positional Accuracy: Automatically positioned to the address	A12SE (W)	536	-	567100 244327
277	Contemporary Trade Directory Entries Name: Powderplus Ltd Location: Powder Plus, Helions Bumpstead Road, Haverhill, CB9 7AA Classification: Powder Coatings Status: Inactive Positional Accuracy: Automatically positioned to the address	A12SE (W)	537	-	567100 244327
278	Contemporary Trade Directory Entries Name: Robbie'S Location: Unit 9, Raymond Court, Piperell Way, Haverhill, CB9 8PH Classification: Tyre Dealers Status: Active Positional Accuracy: Automatically positioned to the address	A12NE (W)	540	-	567094 244482

Map ID	Details	Quadrant Reference (Compass Direction)	Estimated Distance From Site	Contact	NGR
279	<p>Contemporary Trade Directory Entries</p> <p>Name: Amazing Graphics Ltd Location: 2, MOON HALL LANE, HAVERHILL, CB9 8QT Classification: Car Customisation & Conversion Specialists Status: Active Positional Accuracy: Automatically positioned to the address</p>	A12NE (W)	542	-	567135 244633
280	<p>Contemporary Trade Directory Entries</p> <p>Name: B P Service Station Location: Sturmer Road, Haverhill, CB9 7UU Classification: Petrol Filling Stations Status: Inactive Positional Accuracy: Automatically positioned to the address</p>	A14NW (NE)	547	-	568176 244707
280	<p>Contemporary Trade Directory Entries</p> <p>Name: Murco Petroleum Ltd Location: Sturmer Rd, Haverhill, Suffolk, CB9 7UU Classification: Petrol Filling Stations Status: Inactive Positional Accuracy: Manually positioned to the address or location</p>	A14NW (NE)	547	-	568176 244706
281	<p>Contemporary Trade Directory Entries</p> <p>Name: United Construction Manufacturing Ltd Location: Unit J, Falconer Road, Haverhill, CB9 7XU Classification: Staircase, Balustrade & Handrail Manufacturers Status: Inactive Positional Accuracy: Automatically positioned to the address</p>	A14NW (E)	551	-	568255 244428
281	<p>Contemporary Trade Directory Entries</p> <p>Name: United Tools & Fixings Location: United House, Falconer Road, Haverhill, Suffolk, CB9 7XU Classification: Hardware Status: Active Positional Accuracy: Manually positioned to the address or location</p>	A14NW (E)	551	-	568256 244428
281	<p>Contemporary Trade Directory Entries</p> <p>Name: Fingleaves Location: Unit J, Falconer Road, Haverhill, CB9 7XU Classification: Lingerie Manufacturers & Wholesalers Status: Inactive Positional Accuracy: Automatically positioned to the address</p>	A14NW (E)	551	-	568255 244428
281	<p>Contemporary Trade Directory Entries</p> <p>Name: Philchem Ltd Location: Falconer Road, Haverhill, Suffolk, CB9 7XU Classification: Machinery - Industrial & Commercial Status: Inactive Positional Accuracy: Automatically positioned to the address</p>	A14NW (E)	555	-	568260 244436
282	<p>Contemporary Trade Directory Entries</p> <p>Name: Abcrest Uk Ltd Location: Moonhall Lane, Off Rookwood Way, Haverhill, Suffolk, CB9 8PB Classification: Engineering Materials Status: Inactive Positional Accuracy: Manually positioned to the road within the address or location</p>	A12NE (NW)	555	-	567138 244668
282	<p>Contemporary Trade Directory Entries</p> <p>Name: W T I Nonpareil Taps & Dies Ltd Location: 15, Rookwood Way, Haverhill, Suffolk, CB9 8PB Classification: Precision Engineers Status: Inactive Positional Accuracy: Automatically positioned to the address</p>	A12NE (NW)	567	-	567150 244715
282	<p>Contemporary Trade Directory Entries</p> <p>Name: Haverstore Ltd Location: 15, Rookwood Way, Haverhill, Suffolk, CB9 8PB Classification: Road Haulage Services Status: Inactive Positional Accuracy: Automatically positioned to the address</p>	A12NE (NW)	567	-	567150 244715
282	<p>Contemporary Trade Directory Entries</p> <p>Name: Pro Alloy Motorsport Location: 15, Rookwood Way, Haverhill, Suffolk, CB9 8PB Classification: Car Radiator Servicing & Repairs Status: Active Positional Accuracy: Automatically positioned to the address</p>	A12NE (NW)	567	-	567150 244715

Map ID	Details	Quadrant Reference (Compass Direction)	Estimated Distance From Site	Contact	NGR
283	<p>Contemporary Trade Directory Entries</p> <p>Name: Don Construction Products Location: Moonhall Business Park, Helions Bumpstead Road, Haverhill, Suffolk, CB9 7AA Classification: Paint Manufacturers Status: Active Positional Accuracy: Automatically positioned to the address</p>	A12SE (W)	566	-	567101 244207
283	<p>Contemporary Trade Directory Entries</p> <p>Name: Smart R Distribution Ltd Location: Unit 13 Moon Hall Lane, Haverhill, Suffolk, CB9 7AA Classification: Distribution Services Status: Inactive Positional Accuracy: Manually positioned within the geographical locality</p>	A12SE (W)	572	-	567094 244209
284	<p>Contemporary Trade Directory Entries</p> <p>Name: Cash Car Buyer Location: Sturmer Rd, Haverhill, Suffolk, CB9 7UU Classification: Car Dealers Status: Inactive Positional Accuracy: Manually positioned to the road within the address or location</p>	A14NW (NE)	568	-	568225 244656
285	<p>Contemporary Trade Directory Entries</p> <p>Name: Everlac Location: Unit 2 To 3, Moonhall Business Park, Helions Bumpstead Road, Haverhill, CB9 7AA Classification: Paint Manufacturers Status: Inactive Positional Accuracy: Automatically positioned to the address</p>	A12SE (W)	577	-	567089 244210
285	<p>Contemporary Trade Directory Entries</p> <p>Name: Q C C Location: Unit 6, Moonhall Business Park, Helions Bumpstead Road, Haverhill, Suffolk, CB9 7AA Classification: Garage Services Status: Inactive Positional Accuracy: Automatically positioned to the address</p>	A12SE (W)	618	-	567044 244216
285	<p>Contemporary Trade Directory Entries</p> <p>Name: Magic Wand Property Cleaning Location: UNIT 7, MOONHALL BUSINESS PARK, HELIONS BUMPSTEAD ROAD, HAVERHILL, CB9 7AA Classification: Commercial Cleaning Services Status: Active Positional Accuracy: Automatically positioned to the address</p>	A12SE (W)	639	-	567021 244217
286	<p>Contemporary Trade Directory Entries</p> <p>Name: Winplus Europe Ltd Location: Unit 4, Two Counties Estate, Falconer Road, Haverhill, Suffolk, CB9 7XZ Classification: Car Accessories Manufacturers Status: Inactive Positional Accuracy: Automatically positioned to the address</p>	A14SW (E)	580	-	568261 244264
287	<p>Contemporary Trade Directory Entries</p> <p>Name: Shades The Blinds Co Location: 4, Sarah Court, Piperell Way, Haverhill, Suffolk, CB9 8PA Classification: Blinds, Awnings & Canopies Status: Inactive Positional Accuracy: Automatically positioned to the address</p>	A12NE (W)	580	-	567064 244538
287	<p>Contemporary Trade Directory Entries</p> <p>Name: Qualitape Uk Ltd Location: 1, Sarah Court, Piperell Way, Haverhill, Suffolk, CB9 8PA Classification: Tapes - Industrial Status: Active Positional Accuracy: Automatically positioned to the address</p>	A12NE (W)	596	-	567041 244504
288	<p>Contemporary Trade Directory Entries</p> <p>Name: Keronite Location: 1, Tudor Rose Court, Hollands Road, Haverhill, Suffolk, CB9 8PJ Classification: Coating Specialists Status: Active Positional Accuracy: Automatically positioned to the address</p>	A17SE (NW)	587	-	567254 244862
289	<p>Contemporary Trade Directory Entries</p> <p>Name: Suffolk Electrical Wholesale Ltd Location: 7, Tudor Rose Court, Hollands Road, Haverhill, Suffolk, CB9 8PJ Classification: Electrical Goods Sales, Manufacturers & Wholesalers Status: Inactive Positional Accuracy: Automatically positioned to the address</p>	A17SE (NW)	588	-	567216 244829

Map ID	Details	Quadrant Reference (Compass Direction)	Estimated Distance From Site	Contact	NGR
289	<p>Contemporary Trade Directory Entries</p> <p>Name: Lemco Uk Ltd Location: 5, Tudor Rose Court, Hollands Road, Haverhill, Suffolk, CB9 8PJ Classification: Fishing & Angling Equipment - Manufacturers & Distributors Status: Inactive Positional Accuracy: Automatically positioned to the address</p>	A17SE (NW)	619	-	567191 244848
289	<p>Contemporary Trade Directory Entries</p> <p>Name: Suffolk Timber Company Location: 55, Hollands Road, Haverhill, Suffolk, CB9 8PJ Classification: Furniture Manufacturers - Home & Office Status: Inactive Positional Accuracy: Manually positioned to the address or location</p>	A17SE (NW)	657	-	567184 244894
289	<p>Contemporary Trade Directory Entries</p> <p>Name: Red Side Up Ltd Location: 20, ROOKWOOD WAY, HAVERHILL, CB9 8PB Classification: Printers Status: Active Positional Accuracy: Automatically positioned to the address</p>	A17SE (NW)	660	-	567172 244888
290	<p>Contemporary Trade Directory Entries</p> <p>Name: C & C Location: Falconer Road, Haverhill, Suffolk, CB9 7XU Classification: Sheet Metal Work Status: Inactive Positional Accuracy: Automatically positioned to the address</p>	A14NW (E)	599	-	568295 244529
290	<p>Contemporary Trade Directory Entries</p> <p>Name: Office Problem Solved Location: Falconer Road, Haverhill, Suffolk, CB9 7XU Classification: Office Furniture & Equipment Status: Active Positional Accuracy: Automatically positioned to the address</p>	A14NW (E)	599	-	568295 244529
291	<p>Contemporary Trade Directory Entries</p> <p>Name: Caravan Furnishings Location: 7 Piperell Way, Haverhill, Suffolk, CB9 8QW Classification: Caravans - Servicing & Repairs Status: Inactive Positional Accuracy: Manually positioned within the geographical locality</p>	A12SE (W)	603	-	567028 244369
292	<p>Contemporary Trade Directory Entries</p> <p>Name: Car Scan Location: Unit T2, Falconer Rd, Haverhill, Suffolk, CB9 7XU Classification: Car Engine Tuning & Diagnostic Services Status: Inactive Positional Accuracy: Manually positioned to the road within the address or location</p>	A14NW (E)	622	-	568326 244460
292	<p>Contemporary Trade Directory Entries</p> <p>Name: Commercial Vehicles Ltd Location: Unit T1, Falconer Road, Haverhill, Suffolk, CB9 7XU Classification: Road Haulage Services Status: Inactive Positional Accuracy: Automatically positioned to the address</p>	A14SW (E)	630	-	568335 244415
292	<p>Contemporary Trade Directory Entries</p> <p>Name: Ferro Gb Ltd Location: Unit 1, Lime Grove Estate, Falconer Road, Haverhill, CB9 7XU Classification: Electronic Component Manufacturers & Distributors Status: Inactive Positional Accuracy: Automatically positioned to the address</p>	A14NW (E)	634	-	568339 244423
293	<p>Contemporary Trade Directory Entries</p> <p>Name: N N Z Ltd Location: Unit 3, Two Counties Estate, Falconer Road, Haverhill, Suffolk, CB9 7XU Classification: Packaging & Wrapping Equipment & Supplies Status: Inactive Positional Accuracy: Manually positioned to the road within the address or location</p>	A14NW (E)	628	-	568331 244468
294	<p>Contemporary Trade Directory Entries</p> <p>Name: Saica Location: Falconer Road, Haverhill, Suffolk, CB9 7XU Classification: Printers Status: Active Positional Accuracy: Automatically positioned to the address</p>	A14NW (E)	631	-	568318 244575

Map ID	Details	Quadrant Reference (Compass Direction)	Estimated Distance From Site	Contact	NGR
295	<p>Contemporary Trade Directory Entries</p> <p>Name: L M K Thermosafe Ltd Location: Unit 9-10, Moonhall Business Park, Helions Bumpstead Road, Haverhill, Suffolk, CB9 7AA Classification: Heating Equipment - Sales & Service Status: Active Positional Accuracy: Automatically positioned to the address</p>	A12SE (W)	638	-	567008 244270
296	<p>Contemporary Trade Directory Entries</p> <p>Name: Jet Petrol Station Location: Manor Road, Haverhill, Suffolk, CB9 0EP Classification: Petrol Filling Stations Status: Inactive Positional Accuracy: Manually positioned to the address or location</p>	A18NE (N)	666	-	567788 245109
296	<p>Contemporary Trade Directory Entries</p> <p>Name: Emg Used Cars & Ford Authorised Repairer Haverhill Location: Manor Rd, Haverhill, Suffolk, CB9 0EP Classification: Car Dealers - Used Status: Active Positional Accuracy: Manually positioned to the address or location</p>	A18NE (N)	667	-	567793 245109
296	<p>Contemporary Trade Directory Entries</p> <p>Name: E M G Motor Group Location: Manor Road, Haverhill, CB9 0EP Classification: Car Dealers - Used Status: Active Positional Accuracy: Automatically positioned to the address</p>	A18NE (N)	668	-	567789 245110
296	<p>Contemporary Trade Directory Entries</p> <p>Name: North Street Garages Location: Manor Road, Haverhill, CB9 0EP Classification: Garage Services Status: Inactive Positional Accuracy: Automatically positioned to the address</p>	A18NE (N)	668	-	567789 245110
296	<p>Contemporary Trade Directory Entries</p> <p>Name: Jet Petrol Station Location: Manor Road, Haverhill, Suffolk, CB9 0EP Classification: Petrol Filling Stations Status: Active Positional Accuracy: Manually positioned to the address or location</p>	A18NE (N)	673	-	567779 245117
296	<p>Contemporary Trade Directory Entries</p> <p>Name: North Street Garages Location: Manor Road, Haverhill, Suffolk, CB9 0EP Classification: Petrol Filling Stations Status: Active Positional Accuracy: Automatically positioned to the address</p>	A18NE (N)	681	-	567789 245124
297	<p>Contemporary Trade Directory Entries</p> <p>Name: Affixit Location: UNIT 6, LIME GROVE ESTATE, FALCONER ROAD, HAVERHILL, CB9 7XU Classification: Adhesives, Glues & Sealants Status: Active Positional Accuracy: Automatically positioned to the address</p>	A14NE (E)	669	-	568372 244475
297	<p>Contemporary Trade Directory Entries</p> <p>Name: Lynvale Location: Unit 6, Lime Grove Estate, Falconer Road, Haverhill, CB9 7XU Classification: Adhesives, Glues & Sealants Status: Inactive Positional Accuracy: Automatically positioned to the address</p>	A14NE (E)	669	-	568372 244475
297	<p>Contemporary Trade Directory Entries</p> <p>Name: Algar Industrial Finishing Ltd Location: Falconer Road, Haverhill, Suffolk, CB9 7XU Classification: Enamelling Status: Inactive Positional Accuracy: Automatically positioned to the address</p>	A14NE (E)	692	-	568393 244506
297	<p>Contemporary Trade Directory Entries</p> <p>Name: Lynvale Ltd Location: Unit 6, Lime Grove Estate, Falconer Road, HAVERHILL, Suffolk, CB9 7XU Classification: Builders' Merchants Status: Inactive Positional Accuracy: Automatically positioned to the address</p>	A14NE (E)	693	-	568397 244461

Map ID	Details	Quadrant Reference (Compass Direction)	Estimated Distance From Site	Contact	NGR
297	<p>Contemporary Trade Directory Entries</p> <p>Name: Abtus Ltd Location: Falconer Road, Haverhill, Suffolk, CB9 7XU Classification: Railway Equipment Manufacturers Status: Active Positional Accuracy: Automatically positioned to the address</p>	A14NE (E)	715	-	568410 244547
298	<p>Contemporary Trade Directory Entries</p> <p>Name: Cornelius Specialties Ltd Location: 15a, Rookwood Way, Haverhill, CB9 8PB Classification: Chemical Manufacturers Status: Active Positional Accuracy: Automatically positioned to the address</p>	A17SE (NW)	675	-	567071 244791
299	<p>Contemporary Trade Directory Entries</p> <p>Name: Project Office Furniture Location: Unit 3, Lime Grove Estate, Falconer Road, Haverhill, Suffolk, CB9 7XU Classification: Furniture Manufacturers - Home & Office Status: Inactive Positional Accuracy: Automatically positioned to the address</p>	A14SE (E)	680	-	568384 244388
299	<p>Contemporary Trade Directory Entries</p> <p>Name: Project Office Furniture Location: Unit 3, Lime Grove Estate, Falconer Road, Haverhill, Suffolk, CB9 7XU Classification: Office Furniture & Equipment Status: Inactive Positional Accuracy: Automatically positioned to the address</p>	A14SE (E)	680	-	568384 244388
299	<p>Contemporary Trade Directory Entries</p> <p>Name: Project Office Furniture Location: Unit 3, Lime Grove Estate, Falconer Road, Haverhill, Suffolk, CB9 7XU Classification: Office Furniture & Equipment Status: Inactive Positional Accuracy: Automatically positioned to the address</p>	A14SE (E)	680	-	568384 244388
299	<p>Contemporary Trade Directory Entries</p> <p>Name: O E R Ltd Location: Unit 4,5,Lime Grove Estate,Falconer Rd, Haverhill, Suffolk, CB9 7XU Classification: Office Equipment Servicing & Maintenance Status: Inactive Positional Accuracy: Manually positioned to the address or location</p>	A14SE (E)	710	-	568412 244372
300	<p>Contemporary Trade Directory Entries</p> <p>Name: Self Service Kiosks Ltd Location: 18, Rookwood Way, Haverhill, Suffolk, CB9 8PD Classification: Cash Registers & Check-Out Equipment Status: Inactive Positional Accuracy: Manually positioned to the address or location</p>	A17SE (NW)	698	-	567113 244882
301	<p>Contemporary Trade Directory Entries</p> <p>Name: Moojuice Ltd Location: Dairy Depot, Manor Road, Haverhill, Suffolk, CB9 0EP Classification: Dairies Status: Inactive Positional Accuracy: Automatically positioned to the address</p>	A18NE (N)	715	-	567829 245151
302	<p>Contemporary Trade Directory Entries</p> <p>Name: Becker Acroma Ltd Location: Weavers, 6, Hamlet Road, Haverhill, Suffolk, CB9 8EE Classification: Floorcoverings - Manufacturers & Wholesalers Status: Inactive Positional Accuracy: Automatically positioned to the address</p>	A18NW (N)	720	-	567485 245147
303	<p>Contemporary Trade Directory Entries</p> <p>Name: Bradnam Joinery Ltd Location: 17-21, Rookwood Way, Haverhill, Suffolk, CB9 8PB Classification: Coffin Manufacturers Status: Active Positional Accuracy: Automatically positioned to the address</p>	A17SE (NW)	722	-	567045 244834
303	<p>Contemporary Trade Directory Entries</p> <p>Name: Glassfusion Location: 20, Rookwood Way, Haverhill, Suffolk, CB9 8PB Classification: Glass Products - Manufacturers Status: Active Positional Accuracy: Automatically positioned to the address</p>	A17SE (NW)	722	-	567045 244834
303	<p>Contemporary Trade Directory Entries</p> <p>Name: Haverhill Print Finishers Location: 20, Rookwood Way, Haverhill, Suffolk, CB9 8PB Classification: Print Finishers Status: Inactive Positional Accuracy: Manually positioned to the address or location</p>	A17SE (NW)	722	-	567045 244834

Map ID	Details	Quadrant Reference (Compass Direction)	Estimated Distance From Site	Contact	NGR
304	<p>Contemporary Trade Directory Entries</p> <p>Name: Powerdrive Systems Ltd Location: The Bolthole, Hollands Road, Haverhill, Suffolk, CB9 8PJ Classification: Engineers - General Status: Inactive Positional Accuracy: Automatically positioned to the address</p>	A17SE (NW)	727	-	567162 244968
305	<p>Contemporary Trade Directory Entries</p> <p>Name: Royce Group Ltd Location: Unit 8, Lime Grove Estate, Falconer Road, Haverhill, CB9 7XU Classification: Air Conditioning & Refrigeration Contractors Status: Active Positional Accuracy: Automatically positioned to the address</p>	A14NE (E)	740	-	568445 244434
306	<p>Contemporary Trade Directory Entries</p> <p>Name: Ardex Uk Location: Homefield Road, HAVERHILL, Suffolk, CB9 8QP Classification: Tile Manufacturers Status: Active Positional Accuracy: Automatically positioned to the address</p>	A12SW (W)	745	-	566894 244291
307	<p>Contemporary Trade Directory Entries</p> <p>Name: Industrial Cleaning Services & Supplies Location: 20, Elmhurst Close, Haverhill, Suffolk, CB9 8EG Classification: Commercial Cleaning Services Status: Inactive Positional Accuracy: Automatically positioned to the address</p>	A18NW (N)	745	-	567570 245190
308	<p>Contemporary Trade Directory Entries</p> <p>Name: Sperling Retail Solutions Ltd Location: 6, Manor Road, Haverhill, Suffolk, CB9 0EP Classification: Shop Fittings Manufacturers Status: Inactive Positional Accuracy: Automatically positioned to the address</p>	A18NE (N)	752	-	567876 245177
308	<p>Contemporary Trade Directory Entries</p> <p>Name: Tayvin 406 Location: 6 Manor Rd, Haverhill, Suffolk, CB9 0EP Classification: Shop Fittings Manufacturers Status: Inactive Positional Accuracy: Manually positioned to the address or location</p>	A18NE (N)	752	-	567876 245177
308	<p>Contemporary Trade Directory Entries</p> <p>Name: Sperling Retail Ltd Location: 6, Manor Road, Haverhill, Suffolk, CB9 0EP Classification: Shop Fittings Manufacturers Status: Inactive Positional Accuracy: Automatically positioned to the address</p>	A18NE (N)	752	-	567876 245177
309	<p>Contemporary Trade Directory Entries</p> <p>Name: Bikehead Ltd Location: Unit 2, Boundary Court, Boundary Road, Sturmer, Haverhill, CB9 7YH Classification: Mot Testing Centres Status: Active Positional Accuracy: Automatically positioned to the address</p>	A14SE (E)	758	-	568443 244257
309	<p>Contemporary Trade Directory Entries</p> <p>Name: Selwyn Motorcycles Location: UNIT 2, BOUNDARY COURT, BOUNDARY ROAD, STURMER, HAVERHILL, CB9 7YH Classification: Garage Services Status: Active Positional Accuracy: Automatically positioned to the address</p>	A14SE (E)	758	-	568443 244257
309	<p>Contemporary Trade Directory Entries</p> <p>Name: Haverhill Mould & Tooling Location: 7, Boundary Road, Sturmer, Haverhill, Suffolk, CB9 7YH Classification: Tool Design, Manufacturers & Makers Status: Active Positional Accuracy: Automatically positioned to the address</p>	A14SE (E)	773	-	568463 244283
310	<p>Contemporary Trade Directory Entries</p> <p>Name: Wisdom Toothbrushes Location: The Silk Mill, Colne Valley Road, Haverhill, Suffolk, CB9 8DT Classification: Cosmetic Manufacturers Status: Active Positional Accuracy: Automatically positioned to the address</p>	A18NW (NW)	763	-	567357 245146

Map ID	Details	Quadrant Reference (Compass Direction)	Estimated Distance From Site	Contact	NGR
311	<p>Contemporary Trade Directory Entries</p> <p>Name: Darenas Location: A, 25, Rookwood Way, Haverhill, Suffolk, CB9 8PB Classification: Cleaning Materials & Equipment Status: Inactive Positional Accuracy: Automatically positioned to the address</p>	A17SE (NW)	771	-	567073 244946
312	<p>Contemporary Trade Directory Entries</p> <p>Name: Ats Euromaster Ltd Location: 25D, ROOKWOOD WAY, HAVERHILL, CB9 8PB Classification: Tyre Dealers Status: Active Positional Accuracy: Automatically positioned to the address</p>	A17SE (NW)	786	-	567024 244913
312	<p>Contemporary Trade Directory Entries</p> <p>Name: Jan Cavelle Location: 25a-25b, Rookwood Way, Haverhill, Suffolk, CB9 8PB Classification: Furniture Manufacturers - Home & Office Status: Inactive Positional Accuracy: Automatically positioned to the address</p>	A17SE (NW)	814	-	567012 244941
312	<p>Contemporary Trade Directory Entries</p> <p>Name: The Jan Cavelle Furniture Co Location: 25b, Rookwood Way, Haverhill, Suffolk, CB9 8PB Classification: Furniture Manufacturers - Home & Office Status: Inactive Positional Accuracy: Automatically positioned to the address</p>	A17SE (NW)	814	-	567012 244941
312	<p>Contemporary Trade Directory Entries</p> <p>Name: Jan Cavelle Location: 25b, Rookwood Way, Haverhill, Suffolk, CB9 8PB Classification: Furniture Manufacturers - Home & Office Status: Inactive Positional Accuracy: Automatically positioned to the address</p>	A17SE (NW)	814	-	567012 244941
312	<p>Contemporary Trade Directory Entries</p> <p>Name: Jan Cavelle Location: 25b, Rookwood Way, HAVERHILL, Suffolk, CB9 8PB Classification: Furniture Manufacturers - Home & Office Status: Inactive Positional Accuracy: Automatically positioned to the address</p>	A17SE (NW)	814	-	567012 244941
312	<p>Contemporary Trade Directory Entries</p> <p>Name: Jan Cavelle Location: 25b, Rookwood Way, HAVERHILL, Suffolk, CB9 8PB Classification: Manufacturers Status: Inactive Positional Accuracy: Automatically positioned to the address</p>	A17SE (NW)	814	-	567012 244941
313	<p>Contemporary Trade Directory Entries</p> <p>Name: Cambridge Rapid Components Location: 10-11, Boundary Road, Sturmer, Haverhill, CB9 7YH Classification: Sheet Metal Work Status: Active Positional Accuracy: Automatically positioned to the address</p>	A14SE (E)	793	-	568494 244361
313	<p>Contemporary Trade Directory Entries</p> <p>Name: Lantern Repair Centre Location: 9, Boundary Road, Sturmer, Haverhill, Suffolk, CB9 7YH Classification: Car Body Repairs Status: Inactive Positional Accuracy: Manually positioned to the address or location</p>	A14SE (E)	793	-	568492 244336
313	<p>Contemporary Trade Directory Entries</p> <p>Name: German Engineering Car Sales Ltd Location: 9, BOUNDARY ROAD, HAVERHILL, CB9 7YH Classification: Car Dealers Status: Active Positional Accuracy: Automatically positioned to the address</p>	A14SE (E)	799	-	568498 244334
313	<p>Contemporary Trade Directory Entries</p> <p>Name: Network U P V C Systems Ltd Location: 10-11, Boundary Road, Sturmer, Haverhill, Suffolk, CB9 7YH Classification: PVC-U Products - Manufacturers & Suppliers Status: Inactive Positional Accuracy: Automatically positioned to the address</p>	A14SE (E)	806	-	568508 244359
313	<p>Contemporary Trade Directory Entries</p> <p>Name: Network U P V C Systems Ltd Location: 10-11, Boundary Road, Sturmer, Haverhill, Suffolk, CB9 7YH Classification: PVC-U Products - Manufacturers & Suppliers Status: Inactive Positional Accuracy: Automatically positioned to the address</p>	A14SE (E)	806	-	568508 244359

Map ID	Details	Quadrant Reference (Compass Direction)	Estimated Distance From Site	Contact	NGR
314	Contemporary Trade Directory Entries Name: B A Caulkett Ltd Location: Unit 15, Homefield Road, Haverhill, Suffolk, CB9 8QP Classification: Machinery - Industrial & Commercial Status: Active Positional Accuracy: Automatically positioned to the address	A12SW (W)	794	-	566836 244405
314	Contemporary Trade Directory Entries Name: Palamine (Hydraulic Presses) Ltd Location: Homefield Road, Haverhill, Suffolk, CB9 8QP Classification: Hydraulic Systems & Equipment Manufacturers Status: Inactive Positional Accuracy: Automatically positioned to the address	A12SW (W)	794	-	566836 244405
315	Contemporary Trade Directory Entries Name: Drive Vauxhall Plc Location: Duddery Hill, Haverhill, CB9 8DS Classification: Car Dealers Status: Active Positional Accuracy: Automatically positioned to the address	A17SE (NW)	797	-	567135 245037
316	Contemporary Trade Directory Entries Name: Suffolk & Essex Joinery Ltd Location: 25c, Rookwood Way, Haverhill, Suffolk, CB9 8PB Classification: Joinery Manufacturers Status: Inactive Positional Accuracy: Automatically positioned to the address	A17SE (NW)	800	-	567018 244927
316	Contemporary Trade Directory Entries Name: Suffolk & Essex Joinery Ltd Location: 25c, Rookwood Way, Haverhill, Suffolk, CB9 8PB Classification: Joinery Manufacturers Status: Inactive Positional Accuracy: Automatically positioned to the address	A17SE (NW)	800	-	567018 244927
316	Contemporary Trade Directory Entries Name: Becker Acroma Ltd Location: Rookwood Way, Haverhill, Suffolk, CB9 8PF Classification: Coating Specialists Status: Inactive Positional Accuracy: Automatically positioned to the address	A17SW (NW)	821	-	566974 244906
316	Contemporary Trade Directory Entries Name: Kirton Health Care Group Ltd Location: 23, Rookwood Way, Haverhill, Suffolk, CB9 8PB Classification: Disability Equipment - Manufacturers & Suppliers Status: Inactive Positional Accuracy: Automatically positioned to the address	A17SW (NW)	821	-	566974 244906
316	Contemporary Trade Directory Entries Name: Becker Acroma Location: Rookwood Way, Haverhill, Suffolk, CB9 8PF Classification: Paint Varnish & Lacquer Status: Inactive Positional Accuracy: Automatically positioned to the address	A17SW (NW)	821	-	566974 244906
317	Contemporary Trade Directory Entries Name: Methode Fibre Optics Europe Location: 12-14, Boundary Road, Sturmer, Haverhill, Suffolk, CB9 7YH Classification: Fibre Optics Status: Inactive Positional Accuracy: Automatically positioned to the address	A14SE (E)	805	-	568509 244412
317	Contemporary Trade Directory Entries Name: A C I Solutions Europe Ltd Location: 12-14, Boundary Road, Sturmer, Haverhill, Suffolk, CB9 7YH Classification: Fibre Optics Status: Inactive Positional Accuracy: Automatically positioned to the address	A14SE (E)	805	-	568509 244412
317	Contemporary Trade Directory Entries Name: A F L Hyperscale Ltd Location: 12-14, Boundary Road, Sturmer, Haverhill, CB9 7YH Classification: Fibre Optics Status: Active Positional Accuracy: Automatically positioned to the address	A14SE (E)	825	-	568529 244407
318	Contemporary Trade Directory Entries Name: Pheonix Refinishing Ltd Location: The Garage, Sturmer Road, Haverhill, Suffolk, CB9 7UX Classification: Car Painters & Sprayers Status: Inactive Positional Accuracy: Automatically positioned to the address	A14NE (E)	831	-	568522 244576

Map ID	Details	Quadrant Reference (Compass Direction)	Estimated Distance From Site	Contact	NGR
319	Contemporary Trade Directory Entries Name: Micro Lab Informatics Location: Unit 4, Homefield Road, Haverhill, Suffolk, CB9 8QP Classification: Electronic Engineers Status: Inactive Positional Accuracy: Automatically positioned to the address	A12SW (W)	838	-	566795 244339
319	Contemporary Trade Directory Entries Name: Eastern Cleaners Location: Unit 1, Homefield Road, Haverhill, Suffolk, CB9 8QP Classification: Cleaning Services - Commercial Status: Inactive Positional Accuracy: Automatically positioned to the address	A12SW (W)	867	-	566764 244371
319	Contemporary Trade Directory Entries Name: Farmpartcentres Location: Unit 2, Homefield Road, Haverhill, Suffolk, CB9 8QP Classification: Agricultural Machinery - Sales & Service Status: Inactive Positional Accuracy: Automatically positioned to the address	A12SW (W)	869	-	566762 244365
319	Contemporary Trade Directory Entries Name: Eastern Imports Ltd Location: Unit 2/3, Homefield Road, Haverhill, Suffolk, CB9 8QP Classification: Hygiene & Cleansing Services Status: Inactive Positional Accuracy: Manually positioned to the address or location	A12SW (W)	869	-	566762 244365
319	Contemporary Trade Directory Entries Name: P A O'Flanagan Location: Unit 3 Homefield Rd, Haverhill, Suffolk, CB9 8QP Classification: Meat - Wholesale Status: Inactive Positional Accuracy: Manually positioned to the address or location	A12SW (W)	871	-	566760 244360
319	Contemporary Trade Directory Entries Name: Selectro Finishers Ltd Location: Unit 3, Homefield Rd, Haverhill, Suffolk, CB9 8QP Classification: Metal Finishing Services Status: Inactive Positional Accuracy: Manually positioned to the address or location	A12SW (W)	871	-	566760 244360
319	Contemporary Trade Directory Entries Name: The Tyre Shop Location: Unit 5, Homefield Road, Haverhill, Suffolk, CB9 8QP Classification: Tyre Dealers Status: Inactive Positional Accuracy: Automatically positioned to the address	A12SW (W)	876	-	566756 244349
319	Contemporary Trade Directory Entries Name: The Tyre Shop Location: Unit 5, Homefield Road, Haverhill, Suffolk, CB9 8QP Classification: Tyre Dealers Status: Inactive Positional Accuracy: Automatically positioned to the address	A12SW (W)	876	-	566756 244349
319	Contemporary Trade Directory Entries Name: Focus Engineering Services Location: Unit 5, Homefield Road, HAVERHILL, Suffolk, CB9 8QP Classification: Engineers - General Status: Inactive Positional Accuracy: Automatically positioned to the address	A12SW (W)	876	-	566756 244349
319	Contemporary Trade Directory Entries Name: Palmers Location: Unit 6, Homefield Road, Haverhill, Suffolk, CB9 8QP Classification: Garage Services Status: Inactive Positional Accuracy: Automatically positioned to the address	A12SW (W)	879	-	566754 244343
319	Contemporary Trade Directory Entries Name: Merck Location: Homefield Road Business Park, Homefield Road, Haverhill, Suffolk, CB9 8QP Classification: Chemicals - Distributors & Wholesalers Status: Active Positional Accuracy: Manually positioned to the road within the address or location	A12SW (W)	883	-	566747 244398
319	Contemporary Trade Directory Entries Name: Rims Location: unit 8 Homefield Rd, Haverhill, Suffolk, CB9 8QP Classification: Garage Services Status: Inactive Positional Accuracy: Manually positioned to the address or location	A12SW (W)	883	-	566750 244332

Map ID	Details	Quadrant Reference (Compass Direction)	Estimated Distance From Site	Contact	NGR
319	<p>Contemporary Trade Directory Entries</p> <p>Name: Atlantis Water Treatment Ltd Location: Unit 3a, Homefield Road, Haverhill, Suffolk, CB9 8QP Classification: Water Softeners Status: Active Positional Accuracy: Automatically positioned to the address</p>	A12SW (W)	894	-	566737 244378
319	<p>Contemporary Trade Directory Entries</p> <p>Name: S I G Technical Insulation Location: Unit 10 Block H & J Foreshore Road, Cardiff, South Glamorgan, CF10 4SP Classification: Insulation Materials Status: Active Positional Accuracy: Manually positioned to the road within the address or location</p>	A12SW (W)	896	-	566734 244401
319	<p>Contemporary Trade Directory Entries</p> <p>Name: Meltech Ltd Location: 3b Hollands Road, Haverhill, Suffolk, CB9 8PU Classification: Foundry Equipment & Supplies Status: Active Positional Accuracy: Manually positioned to the address or location</p>	A12SW (W)	898	-	566732 244383
319	<p>Contemporary Trade Directory Entries</p> <p>Name: Double Drive Ltd Location: 5, Civic Industrial Estate, Homefield Road, Haverhill, Suffolk, CB9 8QP Classification: Commercial Vehicle Servicing, Repairs, Parts & Accessories Status: Inactive Positional Accuracy: Automatically positioned in the proximity of the address</p>	A12SW (W)	902	-	566730 244350
320	<p>Contemporary Trade Directory Entries</p> <p>Name: Cowell & Cooper Location: 10, Homefield Road, Haverhill, Suffolk, CB9 8QP Classification: Wire Products - Manufacturers Status: Inactive Positional Accuracy: Automatically positioned to the address</p>	A12NW (W)	864	-	566766 244439
321	<p>Contemporary Trade Directory Entries</p> <p>Name: Eden Anglo Veneer Location: 4, Boundary Road, Sturmer, Haverhill, Suffolk, CB9 7YH Classification: Veneer Manufacturers Status: Active Positional Accuracy: Automatically positioned to the address</p>	A14SE (E)	870	-	568568 244321
322	<p>Contemporary Trade Directory Entries</p> <p>Name: Haverhill Mould & Tooling Location: 3, Boundary Road, Sturmer, Haverhill, Suffolk, CB9 7YH Classification: Tool Design, Manufacturers & Makers Status: Inactive Positional Accuracy: Automatically positioned to the address</p>	A14SE (E)	871	-	568574 244374
322	<p>Contemporary Trade Directory Entries</p> <p>Name: Selectro Location: 3, Boundary Road, Sturmer, Haverhill, Suffolk, CB9 7YH Classification: Engineering Services Status: Inactive Positional Accuracy: Automatically positioned to the address</p>	A14SE (E)	871	-	568574 244374
323	<p>Contemporary Trade Directory Entries</p> <p>Name: Appliances 365 Location: 56, High Street, Haverhill, CB9 8AR Classification: Domestic Appliances - Servicing, Repairs & Parts Status: Active Positional Accuracy: Automatically positioned to the address</p>	A18NW (N)	879	-	567371 245276
323	<p>Contemporary Trade Directory Entries</p> <p>Name: S P Interiors Location: 56, High Street, Haverhill, Suffolk, CB9 8AR Classification: Painting & Decorating Supplies Status: Inactive Positional Accuracy: Automatically positioned to the address</p>	A18NW (N)	882	-	567369 245279
323	<p>Contemporary Trade Directory Entries</p> <p>Name: Magic Touch Dry Cleaners Location: 65a, High Street, Haverhill, Suffolk, CB9 8AH Classification: Dry Cleaners Status: Active Positional Accuracy: Automatically positioned to the address</p>	A18NW (N)	899	-	567381 245301
324	<p>Contemporary Trade Directory Entries</p> <p>Name: Acorn Pet Products Ltd Location: Homefield Road, Haverhill, Suffolk, CB9 8QP Classification: Pet Foods & Animal Feeds Status: Inactive Positional Accuracy: Automatically positioned to the address</p>	A12SW (W)	884	-	566753 244297

Map ID	Details	Quadrant Reference (Compass Direction)	Estimated Distance From Site	Contact	NGR
324	Contemporary Trade Directory Entries Name: Package-In Location: Homefield Road, HAVERHILL, Suffolk, CB9 8QP Classification: Boxes & Cartons Status: Active Positional Accuracy: Automatically positioned to the address	A12SW (W)	884	-	566753 244297
325	Contemporary Trade Directory Entries Name: J M P Furniture Location: Fenn Field Units, Homefield Road, Haverhill, CB9 8QU Classification: Homefurnishings - Manufacturers Status: Active Positional Accuracy: Automatically positioned to the address	A12NW (W)	887	-	566745 244478
325	Contemporary Trade Directory Entries Name: Stainless Balustrade Systems Location: 7 Fenn Field Units, Homefield Rd, Haverhill, Suffolk, CB9 8QU Classification: Staircase, Balustrade & Handrail Manufacturers Status: Inactive Positional Accuracy: Manually positioned to the address or location	A12NW (W)	896	-	566736 244478
325	Contemporary Trade Directory Entries Name: Steel Plus Location: 4, Fenn Field Units, Homefield Road, Haverhill, CB9 8QU Classification: Shop Fittings Manufacturers Status: Inactive Positional Accuracy: Automatically positioned to the address	A12NW (W)	900	-	566732 244481
325	Contemporary Trade Directory Entries Name: P Iron Location: 4, Fenn Field Units, Homefield Road, Haverhill, Suffolk, CB9 8QU Classification: Engineers - General Status: Inactive Positional Accuracy: Automatically positioned to the address	A12NW (W)	900	-	566732 244481
325	Contemporary Trade Directory Entries Name: Suffolk Transmisson Service Ltd Location: Unit 9 Fenfield, Homefield Rd, Haverhill, Suffolk, CB9 8QP Classification: Garage Services Status: Inactive Positional Accuracy: Manually positioned to the address or location	A12NW (W)	904	-	566726 244432
325	Contemporary Trade Directory Entries Name: Technics Location: 2, Fenn Field Units, Homefield Road, Haverhill, CB9 8QU Classification: Garage Services Status: Active Positional Accuracy: Automatically positioned to the address	A12NW (W)	913	-	566717 244437
325	Contemporary Trade Directory Entries Name: Mckicks Location: Unit 2, Fenfield, Homefield Rd, Haverhill, Suffolk, CB9 8QP Classification: Sports Equipment Manufacturers & Distributors Status: Inactive Positional Accuracy: Manually positioned to the address or location	A12NW (W)	914	-	566716 244436
325	Contemporary Trade Directory Entries Name: Little Dave'S Test Station Location: Unit 1 Moon Hall Lane, Haverhill, Suffolk, CB9 8QT Classification: Mot Testing Centres Status: Active Positional Accuracy: Manually positioned within the geographical locality	A12NW (W)	922	-	566708 244441
325	Contemporary Trade Directory Entries Name: Metcraft Engineering Ltd Location: 10, Fenn Field Units, Homefield Road, HAVERHILL, Suffolk, CB9 8QU Classification: Metal Products - Fabricated Status: Active Positional Accuracy: Automatically positioned to the address	A12NW (W)	938	-	566696 244495
325	Contemporary Trade Directory Entries Name: Queensway Publishing Location: 10, Fenn Field Units, Homefield Road, Haverhill, Suffolk, CB9 8QU Classification: Printers Status: Inactive Positional Accuracy: Automatically positioned to the address	A12NW (W)	938	-	566696 244495
325	Contemporary Trade Directory Entries Name: J & P Furniture Location: 6-8, Fenn Field Units, Homefield Road, Haverhill, Suffolk, CB9 8QU Classification: Furniture Manufacturers - Home & Office Status: Inactive Positional Accuracy: Automatically positioned in the proximity of the address	A12NW (W)	939	-	566693 244475

Map ID	Details	Quadrant Reference (Compass Direction)	Estimated Distance From Site	Contact	NGR
326	Contemporary Trade Directory Entries Name: International Flavours & Fragrances Location: Duddery Hill, HAVERHILL, Suffolk, CB9 8LG Classification: Food Colouring, Flavours & Additive Manufacturers & Distributors Status: Inactive Positional Accuracy: Automatically positioned to the address	A17SW (NW)	891	-	566874 244884
326	Contemporary Trade Directory Entries Name: I F F Gb Ltd Location: Duddery Hill, Haverhill, Suffolk, CB9 8LG Classification: Food Colouring, Flavours & Additive Manufacturers & Distributors Status: Active Positional Accuracy: Automatically positioned to the address	A17SW (NW)	891	-	566874 244884
327	Contemporary Trade Directory Entries Name: Randall Engineering Services Location: 1, Boundary Road, Sturmer, Haverhill, Suffolk, CB9 7YH Classification: Engineers - General Status: Inactive Positional Accuracy: Automatically positioned to the address	A14NE (E)	897	-	568602 244429
328	Contemporary Trade Directory Entries Name: Acacia Foods (Haverhill) Ltd Location: Homefield Road, Haverhill, Suffolk, CB9 8QP Classification: Meat Product Manufacturers & Wholesalers Status: Inactive Positional Accuracy: Automatically positioned to the address	A12SW (W)	908	-	566737 244249
329	Contemporary Trade Directory Entries Name: Roadways Express Couriers Ltd Location: 29, Mill Hill, Haverhill, Suffolk, CB9 8BT Classification: Road Haulage Services Status: Inactive Positional Accuracy: Automatically positioned to the address	A17NE (NW)	917	-	567079 245149
330	Contemporary Trade Directory Entries Name: Tait Ltd Location: Homefield Road, Haverhill, Suffolk, CB9 8QP Classification: Hydraulic Equipment & Accessories - Sales & Service Status: Inactive Positional Accuracy: Automatically positioned to the address	A12SW (W)	939	-	566695 244329
331	Contemporary Trade Directory Entries Name: Rims Location: Fenn Field Units, Homefield Road, Haverhill, CB9 8QU Classification: Tyre Dealers Status: Inactive Positional Accuracy: Automatically positioned to the address	A12NW (W)	948	-	566683 244452
332	Contemporary Trade Directory Entries Name: A & A Chapman Location: Duddery Hill, Haverhill, Suffolk, CB9 8DR Classification: Petrol Filling Stations Status: Inactive Positional Accuracy: Automatically positioned to the address	A17SW (NW)	964	-	566877 245015
332	Contemporary Trade Directory Entries Name: Duddery Hill Service Station Location: Duddery Hill, Haverhill, CB9 8DR Classification: Petrol Filling Stations Status: Inactive Positional Accuracy: Automatically positioned to the address	A17SW (NW)	964	-	566875 245010
332	Contemporary Trade Directory Entries Name: Murco Location: DUDDERY HILL, HAVERHILL, CB9 8DR Classification: Petrol Filling Stations Status: Active Positional Accuracy: Automatically positioned to the address	A17SW (NW)	964	-	566875 245010
332	Contemporary Trade Directory Entries Name: Murco Service Station Location: DUDDERY HILL, HAVERHILL, CB9 8DR Classification: Petrol Filling Stations Status: Active Positional Accuracy: Automatically positioned to the address	A17SW (NW)	964	-	566875 245010
332	Contemporary Trade Directory Entries Name: Stephensons Of Essex Location: DUDDERY HILL, HAVERHILL, CB9 8DR Classification: Bus & Coach Operators & Stations Status: Active Positional Accuracy: Automatically positioned to the address	A17SW (NW)	964	-	566875 245010

Map ID	Details	Quadrant Reference (Compass Direction)	Estimated Distance From Site	Contact	NGR
333	Contemporary Trade Directory Entries Name: B C Cars Location: Unit 2, Homefield Road, Haverhill, CB9 8QP Classification: Garage Services Status: Active Positional Accuracy: Automatically positioned to the address	A11SE (W)	993	-	566638 244365
334	Contemporary Trade Directory Entries Name: Vitax Ltd Location: 11, Homefield Road, Haverhill, Suffolk, CB9 8QP Classification: Sports Equipment Manufacturers & Distributors Status: Inactive Positional Accuracy: Manually positioned to the address or location	A11SE (W)	994	-	566636 244415
334	Contemporary Trade Directory Entries Name: Springwood Commercials Location: 11, Homefield Road, Haverhill, Suffolk, CB9 8QP Classification: Commercial Vehicle Servicing, Repairs, Parts & Accessories Status: Inactive Positional Accuracy: Automatically positioned to the address	A11SE (W)	994	-	566636 244415
334	Contemporary Trade Directory Entries Name: Atterton & Ellis Ltd Location: 11, Homefield Road, Haverhill, CB9 8QP Classification: Grinding Equipment & Services Status: Inactive Positional Accuracy: Automatically positioned to the address	A11SE (W)	999	-	566631 244405
335	Contemporary Trade Directory Entries Name: A & M Dry Cleaners Location: 26, High Street, Haverhill, Suffolk, CB9 8AR Classification: Dry Cleaners Status: Inactive Positional Accuracy: Automatically positioned to the address	A17NE (N)	998	-	567287 245371
335	Contemporary Trade Directory Entries Name: Klick Location: 26, High Street, Haverhill, Suffolk, CB9 8AR Classification: Photographic Processors Status: Inactive Positional Accuracy: Automatically positioned to the address	A17NE (N)	998	-	567287 245371
336	Fuel Station Entries Name: Mfg Haverhill Location: Sturmer Road , , Haverhill, Suffolk, CB9 7UU Brand: Esso Premises Type: Petrol Station Status: Open Positional Accuracy: Manually positioned to the address or location	A14NW (NE)	547	-	568176 244706
337	Fuel Station Entries Name: North Street Garage Location: Manor Road Ehringshausen Way, , Haverhill, Suffolk, CB9 0EP Brand: Jet Premises Type: Petrol Station Status: Open Positional Accuracy: Manually positioned to the address or location	A18NE (N)	681	-	567783 245125
338	Fuel Station Entries Name: Arriva Location: Duddery Hill , , Haverhill, Suffolk, CB9 8DS Brand: OBSOLETE Premises Type: Not Applicable Status: Obsolete Positional Accuracy: Manually positioned to the address or location	A17SE (NW)	831	-	567117 245067
339	Fuel Station Entries Name: Duddery Hill Service Station Location: Duddery Hill , , Haverhill, Suffolk, CB9 8DR Brand: Murco Premises Type: Petrol Station Status: Open Positional Accuracy: Automatically positioned to the address	A17SW (NW)	964	-	566875 245010
340	Points of Interest - Commercial Services Name: Grayson's Freight Services Ltd Location: Border Freight Terminal 4, Hollands Road, Haverhill, CB9 8PP Category: Transport, Storage and Delivery Class Code: Distribution and Haulage Positional Accuracy: Positioned to address or location	A13NE (N)	140	11	567695 244590

Map ID	Details	Quadrant Reference (Compass Direction)	Estimated Distance From Site	Contact	NGR
340	Points of Interest - Commercial Services Name: Haverhill Test Centre Location: 6 Hollands Road, Haverhill, CB9 8PP Category: Repair and Servicing Class Code: Vehicle Repair, Testing and Servicing Positional Accuracy: Positioned to address or location	A13NW (N)	185	11	567621 244629
340	Points of Interest - Commercial Services Name: Haverhill Test Centre Location: 6 Hollands Road, Haverhill, CB9 8PP Category: Repair and Servicing Class Code: Vehicle Repair, Testing and Servicing Positional Accuracy: Positioned to address or location	A13NW (N)	185	11	567621 244629
340	Points of Interest - Commercial Services Name: C & C Sheet Metal Location: 16-18 Hollands Road, Haverhill, CB9 8PP Category: Construction Services Class Code: Metalworkers Including Blacksmiths Positional Accuracy: Positioned to address or location	A13NW (N)	238	11	567621 244684
340	Points of Interest - Commercial Services Name: Jorgen Wiberg & Co Ltd Location: 14 Hollands Road, Haverhill, CB9 8PP Category: Transport, Storage and Delivery Class Code: Distribution and Haulage Positional Accuracy: Positioned to address or location	A13NW (NW)	246	11	567561 244670
340	Points of Interest - Commercial Services Name: Mitchell's Motor Repairs Co Ltd Location: 20 Hollands Road, Haverhill, CB9 8PP Category: Repair and Servicing Class Code: Vehicle Repair, Testing and Servicing Positional Accuracy: Positioned to address or location	A13NW (N)	259	11	567600 244700
340	Points of Interest - Commercial Services Name: Mitchell's Motor Repairs Location: 20-22 Hollands Road, Haverhill, CB9 8PP Category: Repair and Servicing Class Code: Vehicle Repair, Testing and Servicing Positional Accuracy: Positioned to address or location	A13NW (N)	259	11	567600 244700
341	Points of Interest - Commercial Services Name: Pestagon Location: Unit 1-2 Cherry Gardens, Helions Bumpstead Road, Haverhill, CB9 7AA Category: Contract Services Class Code: Pest and Vermin Control Positional Accuracy: Positioned to address or location	A13SW (SW)	154	11	567493 244336
341	Points of Interest - Commercial Services Name: Pestagon Pestcontrol Location: Unit 2 Cherry Gardens, Helions Bumpstead Road, Haverhill, CB9 7AA Category: Contract Services Class Code: Pest and Vermin Control Positional Accuracy: Positioned to address or location	A13SW (SW)	154	11	567493 244336
342	Points of Interest - Commercial Services Name: Car Scan Test Centre Location: Unit 5 Charterhouse Trading Estate, Sturmer Road, Haverhill, CB9 7UU Category: Repair and Servicing Class Code: Vehicle Repair, Testing and Servicing Positional Accuracy: Positioned to address or location	A14NW (NE)	374	11	568019 244632
342	Points of Interest - Commercial Services Name: C T S Motortrans Location: Unit 2 Charterhouse Trading Estate, Sturmer Road, Haverhill, CB9 7UU Category: Transport, Storage and Delivery Class Code: Distribution and Haulage Positional Accuracy: Positioned to address or location	A14NW (NE)	398	11	568015 244679
343	Points of Interest - Commercial Services Name: Culina Group Location: Icen Way, Haverhill, CB9 7FD Category: Transport, Storage and Delivery Class Code: Distribution and Haulage Positional Accuracy: Positioned to address or location	A14SW (SE)	438	11	568073 244184
344	Points of Interest - Commercial Services Name: Suffolk Bodywork Repairs Location: 20 Maple Park, Falconer Road, Haverhill, CB9 7BG Category: Repair and Servicing Class Code: Vehicle Repair, Testing and Servicing Positional Accuracy: Positioned to address or location	A14NW (E)	449	11	568150 244487

Map ID	Details	Quadrant Reference (Compass Direction)	Estimated Distance From Site	Contact	NGR
345	Points of Interest - Commercial Services Name: Db Sheet Metals Ltd Location: 6-8 Raymond Court, Piperell Way, Haverhill, CB9 8PH Category: Construction Services Class Code: Metalworkers Including Blacksmiths Positional Accuracy: Positioned to address or location	A12NE (W)	449	11	567181 244424
345	Points of Interest - Commercial Services Name: D B Sheetmetals Ltd Location: 6-10 Raymond Court, Piperell Way, Haverhill, CB9 8PH Category: Construction Services Class Code: Metalworkers Including Blacksmiths Positional Accuracy: Positioned to address or location	A12NE (W)	449	11	567181 244424
345	Points of Interest - Commercial Services Name: Cox Location: Unit 4, Piperell Way, Haverhill, CB9 8PH Category: Repair and Servicing Class Code: Vehicle Repair, Testing and Servicing Positional Accuracy: Positioned to address or location	A12SE (W)	510	11	567120 244394
345	Points of Interest - Commercial Services Name: J G Cox Motor Services Location: Unit 4 Raymond Court, Piperell Way, Haverhill, CB9 8PH Category: Repair and Servicing Class Code: Vehicle Repair, Testing and Servicing Positional Accuracy: Positioned to address or location	A12SE (W)	510	11	567120 244394
346	Points of Interest - Commercial Services Name: Suffolk Test Centre Location: Unit 7 Hamlet Pk, Sturmer Rd, Haverhill, Suffolk, CB9 7UX Category: Repair and Servicing Class Code: Vehicle Repair, Testing and Servicing Positional Accuracy: Positioned to address or location	A18SE (N)	465	11	567776 244906
347	Points of Interest - Commercial Services Name: North Street Location: 5 Sturmer Road, Haverhill, CB9 7UU Category: Repair and Servicing Class Code: Vehicle Repair, Testing and Servicing Positional Accuracy: Positioned to address or location	A19SW (NE)	474	11	568039 244765
348	Points of Interest - Commercial Services Name: Rye Street Group Location: 13 Rookwood Way, Haverhill, CB9 8PB Category: Repair and Servicing Class Code: Vehicle Repair, Testing and Servicing Positional Accuracy: Positioned to address or location	A12NE (NW)	495	11	567207 244669
348	Points of Interest - Commercial Services Name: Amazing Graphics Ltd Location: 2 Moon Hall Lane, Haverhill, CB9 8QT Category: Repair and Servicing Class Code: Vehicle Repair, Testing and Servicing Positional Accuracy: Positioned to address or location	A12NE (W)	542	11	567135 244633
348	Points of Interest - Commercial Services Name: Pro Alloy Motorsport Location: 15 Rookwood Way, Haverhill, CB9 8PB Category: Repair and Servicing Class Code: Vehicle Repair, Testing and Servicing Positional Accuracy: Positioned to address or location	A12NE (NW)	568	11	567150 244715
349	Points of Interest - Commercial Services Name: Suffolk Service Centre Location: Unit 7 Hamlet Green Industrial Park, Sturmer Road, Haverhill, CB9 8QL Category: Repair and Servicing Class Code: Vehicle Repair, Testing and Servicing Positional Accuracy: Positioned to address or location	A18SE (NE)	516	11	567920 244906
349	Points of Interest - Commercial Services Name: Mick Cowan Motor Repairs Location: Unit 7 Hamlet Park, Hamlet Green, Haverhill, CB9 8QL Category: Repair and Servicing Class Code: Vehicle Repair, Testing and Servicing Positional Accuracy: Positioned to address or location	A18SE (NE)	535	11	567944 244915
349	Points of Interest - Commercial Services Name: Mick Cowan Motor Repairs Location: Unit 7 Hamlet Park, Hamlet Green, Haverhill, CB9 8QL Category: Repair and Servicing Class Code: Vehicle Repair, Testing and Servicing Positional Accuracy: Positioned to address or location	A18SE (NE)	536	11	567945 244915

Map ID	Details	Quadrant Reference (Compass Direction)	Estimated Distance From Site	Contact	NGR
350	Points of Interest - Commercial Services Name: Krm Car-Tech Location: Unit 2, 3, Raymond Ct, Piperell Way, Haverhill, Suffolk, CB9 8PH Category: Repair and Servicing Class Code: Vehicle Repair, Testing and Servicing Positional Accuracy: Positioned to address or location	A12NE (W)	521	11	567121 244522
350	Points of Interest - Commercial Services Name: K R M Car Tech Location: Unit 2 Raymond Court, Piperell Way, Haverhill, CB9 8PH Category: Repair and Servicing Class Code: Vehicle Repair, Testing and Servicing Positional Accuracy: Positioned to address or location	A12NE (W)	521	11	567121 244522
350	Points of Interest - Commercial Services Name: L G Motor Repairs Location: Unit 3 Raymond Court, Piperell Way, Haverhill, CB9 8PH Category: Repair and Servicing Class Code: Vehicle Repair, Testing and Servicing Positional Accuracy: Positioned to address or location	A12NE (W)	523	11	567117 244515
350	Points of Interest - Commercial Services Name: J Cox Motor Services Location: Unit 4 Raymond Court, Piperell Way, Haverhill, CB9 8PH Category: Repair and Servicing Class Code: Vehicle Repair, Testing and Servicing Positional Accuracy: Positioned to address or location	A12NE (W)	525	11	567114 244510
350	Points of Interest - Commercial Services Name: K P Auto Repairs Location: Unit 5 Raymond Court, Piperell Way, Haverhill, CB9 8PH Category: Repair and Servicing Class Code: Vehicle Repair, Testing and Servicing Positional Accuracy: Positioned to address or location	A12NE (W)	528	11	567110 244505
350	Points of Interest - Commercial Services Name: Robbies Location: Unit 9 Raymond Court, Piperell Way, Haverhill, CB9 8PH Category: Repair and Servicing Class Code: Vehicle Repair, Testing and Servicing Positional Accuracy: Positioned to address or location	A12NE (W)	540	11	567094 244482
350	Points of Interest - Commercial Services Name: Little Dave's Test Station Location: 1a-1b, Moon Hall Lane, Haverhill, CB9 8QT Category: Repair and Servicing Class Code: Vehicle Repair, Testing and Servicing Positional Accuracy: Positioned to address or location	A12NE (W)	554	11	567111 244606
351	Points of Interest - Commercial Services Name: G M C Group Location: 51 Hollands Road, Haverhill, CB9 8PL Category: Construction Services Class Code: Metalworkers Including Blacksmiths Positional Accuracy: Positioned to address or location	A17SE (NW)	534	11	567277 244813
351	Points of Interest - Commercial Services Name: General Metal Cambridge Location: 51 Hollands Road, Haverhill, CB9 8PL Category: Construction Services Class Code: Metalworkers Including Blacksmiths Positional Accuracy: Positioned to address or location	A17SE (NW)	539	11	567289 244829
352	Points of Interest - Commercial Services Name: Mfg Haverhill Location: Haverhill Service Station, Sturmer Road, Haverhill, CB9 7UU Category: Personal, Consumer and other Services Class Code: Vehicle Cleaning Services Positional Accuracy: Positioned to address or location	A14NW (NE)	547	11	568176 244706
352	Points of Interest - Commercial Services Name: B P Car Wash Location: Sturmer Road, Haverhill, CB9 7UU Category: Personal, Consumer and other Services Class Code: Vehicle Cleaning Services Positional Accuracy: Positioned to address or location	A14NW (NE)	547	11	568176 244706
352	Points of Interest - Commercial Services Name: Car Wash Location: Sturmer Road, Haverhill, Suffolk, CB9 7UU Category: Personal, Consumer and other Services Class Code: Vehicle Cleaning Services Positional Accuracy: Positioned to address or location	A14NW (NE)	547	11	568176 244706

Map ID	Details	Quadrant Reference (Compass Direction)	Estimated Distance From Site	Contact	NGR
353	Points of Interest - Commercial Services Name: Motor Medic Location: Unit 8 Spring Rise, Falconer Road, Haverhill, CB9 7XU Category: Repair and Servicing Class Code: Vehicle Repair, Testing and Servicing Positional Accuracy: Positioned to address or location	A14NW (E)	555	11	568244 244560
353	Points of Interest - Commercial Services Name: C & C Sheet Metal Location: Unit 10-12 Spring Rise, Falconer Road, Haverhill, CB9 7XU Category: Construction Services Class Code: Metalworkers Including Blacksmiths Positional Accuracy: Positioned to address or location	A14NW (E)	568	11	568258 244556
353	Points of Interest - Commercial Services Name: C & C Location: Falconer Road, Haverhill, CB9 7XU Category: Construction Services Class Code: Metalworkers Including Blacksmiths Positional Accuracy: Positioned to address or location	A14NW (E)	599	11	568295 244529
354	Points of Interest - Commercial Services Name: Smart R Distribution Ltd Location: Unit 13, Moon Hall Lane, Haverhill, CB9 7AA Category: Transport, Storage and Delivery Class Code: Distribution and Haulage Positional Accuracy: Positioned to address or location	A12SE (W)	581	11	567068 244264
355	Points of Interest - Commercial Services Name: Jay's Mobile Service Location: 43 Vanners Road, Haverhill, CB9 8NR Category: Personal, Consumer and other Services Class Code: Vehicle Cleaning Services Positional Accuracy: Positioned to address or location	A18SW (NW)	622	11	567406 245013
356	Points of Interest - Commercial Services Name: Ferro GB Ltd Location: Unit 1 Lime Grove Estate, Falconer Road, Haverhill, CB9 7XU Category: Transport, Storage and Delivery Class Code: Distribution and Haulage Positional Accuracy: Positioned to address or location	A14SW (E)	630	11	568335 244415
356	Points of Interest - Commercial Services Name: Car Scan Location: Unit 2 Lime Grove Estate, Falconer Road, Haverhill, CB9 7XU Category: Repair and Servicing Class Code: Vehicle Repair, Testing and Servicing Positional Accuracy: Positioned to address or location	A14SE (E)	652	11	568356 244404
357	Points of Interest - Commercial Services Name: North Street Garage Location: Manor Road, Haverhill, CB9 0EP Category: Personal, Consumer and other Services Class Code: Vehicle Cleaning Services Positional Accuracy: Positioned to address or location	A18NE (N)	681	11	567783 245125
357	Points of Interest - Commercial Services Name: North Street Garages Location: Manor Road, Haverhill, CB9 0EP Category: Repair and Servicing Class Code: Vehicle Repair, Testing and Servicing Positional Accuracy: Positioned to address or location	A18NE (N)	681	11	567789 245124
357	Points of Interest - Commercial Services Name: North Street Garages Location: Manor Road, Haverhill, CB9 0EP Category: Repair and Servicing Class Code: Vehicle Repair, Testing and Servicing Positional Accuracy: Positioned to address or location	A18NE (N)	681	11	567789 245124
357	Points of Interest - Commercial Services Name: Car Wash Location: Manor Road, Haverhill, CB9 0EP Category: Personal, Consumer and other Services Class Code: Vehicle Cleaning Services Positional Accuracy: Positioned to address or location	A18NE (N)	681	11	567783 245125
358	Points of Interest - Commercial Services Name: Motor Medic Testing Location: Unit 8 Lime Grove, Falconer Road, Haverhill, CB9 7XU Category: Repair and Servicing Class Code: Vehicle Repair, Testing and Servicing Positional Accuracy: Positioned to address or location	A14NE (E)	740	11	568445 244434

Map ID	Details	Quadrant Reference (Compass Direction)	Estimated Distance From Site	Contact	NGR
359	Points of Interest - Commercial Services Name: Bikehead Ltd Location: 2 Boundary Court, Boundary Road, Haverhill, CB9 7YH Category: Repair and Servicing Class Code: Vehicle Repair, Testing and Servicing Positional Accuracy: Positioned to address or location	A14SE (E)	757	11	568442 244256
359	Points of Interest - Commercial Services Name: Selwyn Motorcycles Location: 2 Boundary Court, Boundary Road, Haverhill, CB9 7YH Category: Repair and Servicing Class Code: Vehicle Repair, Testing and Servicing Positional Accuracy: Positioned to address or location	A14SE (E)	757	11	568442 244256
359	Points of Interest - Commercial Services Name: Gas Moto Location: Boundary Court, Boundary Road, Sturmer, Haverhill, CB9 7YH Category: Repair and Servicing Class Code: Vehicle Repair, Testing and Servicing Positional Accuracy: Positioned to address or location	A14SE (E)	757	11	568442 244257
360	Points of Interest - Commercial Services Name: Cambridge Rapid Components Location: 10-11 Boundary Road, Haverhill, CB9 7YH Category: Construction Services Class Code: Metalworkers Including Blacksmiths Positional Accuracy: Positioned to address or location	A14SE (E)	792	11	568494 244360
360	Points of Interest - Commercial Services Name: Spb Clean Car Centre Location: 9 Boundary Road, Sturmer, Haverhill, CB9 7YH Category: Personal, Consumer and other Services Class Code: Vehicle Cleaning Services Positional Accuracy: Positioned to address or location	A14SE (E)	793	11	568492 244336
360	Points of Interest - Commercial Services Name: Lantern Repair Centre Location: 9 Boundary Road, Sturmer, Haverhill, CB9 7YH Category: Repair and Servicing Class Code: Vehicle Repair, Testing and Servicing Positional Accuracy: Positioned to address or location	A14SE (E)	793	11	568492 244336
360	Points of Interest - Commercial Services Name: Boundry Road Car Wash Location: 9 Boundary Road, Sturmer, Haverhill, CB9 7YH Category: Personal, Consumer and other Services Class Code: Vehicle Cleaning Services Positional Accuracy: Positioned to address or location	A14SE (E)	793	11	568492 244336
360	Points of Interest - Commercial Services Name: Lantern Repair Centre Location: 9 Boundary Road, Sturmer, Haverhill, CB9 7YH Category: Repair and Servicing Class Code: Vehicle Repair, Testing and Servicing Positional Accuracy: Positioned to address or location	A14SE (E)	793	11	568492 244336
360	Points of Interest - Commercial Services Name: S P B Clean Car Centre Location: 9 Boundary Road, Sturmer, Haverhill, CB9 7YH Category: Personal, Consumer and other Services Class Code: Vehicle Cleaning Services Positional Accuracy: Positioned to address or location	A14SE (E)	793	11	568492 244336
361	Points of Interest - Commercial Services Name: Drive Vauxhall Location: Duddery Hill, Haverhill, CB9 8DS Category: Repair and Servicing Class Code: Vehicle Repair, Testing and Servicing Positional Accuracy: Positioned to address or location	A17SE (NW)	796	11	567135 245037
361	Points of Interest - Commercial Services Name: Drive Location: Duddery Hill, Haverhill, CB9 8DS Category: Repair and Servicing Class Code: Vehicle Repair, Testing and Servicing Positional Accuracy: Positioned to address or location	A17SE (NW)	796	11	567135 245037
362	Points of Interest - Commercial Services Name: Pace Products (Anglia) Ltd Location: Unit 1, Homefield Road, Haverhill, CB9 8QP Category: Repair and Servicing Class Code: Vehicle Repair, Testing and Servicing Positional Accuracy: Positioned to address or location	A12SW (W)	867	11	566764 244371

Map ID	Details	Quadrant Reference (Compass Direction)	Estimated Distance From Site	Contact	NGR
362	Points of Interest - Commercial Services Name: Prime Smart Location: Unit 5, Homefield Road, Haverhill, CB9 8QP Category: Repair and Servicing Class Code: Vehicle Repair, Testing and Servicing Positional Accuracy: Positioned to address or location	A12SW (W)	876	11	566756 244349
362	Points of Interest - Commercial Services Name: Palmer Stephens Location: Unit 6, Homefield Road, Haverhill, CB9 8QP Category: Repair and Servicing Class Code: Vehicle Repair, Testing and Servicing Positional Accuracy: Positioned to address or location	A12SW (W)	879	11	566754 244343
362	Points of Interest - Commercial Services Name: Palmers Location: Unit 6, Homefield Road, Haverhill, CB9 8QP Category: Repair and Servicing Class Code: Vehicle Repair, Testing and Servicing Positional Accuracy: Positioned to address or location	A12SW (W)	879	11	566754 244343
362	Points of Interest - Commercial Services Name: Soaps Valeting Location: Unit 7, Homefield Road, Haverhill, CB9 8QP Category: Personal, Consumer and other Services Class Code: Vehicle Cleaning Services Positional Accuracy: Positioned to address or location	A12SW (W)	881	11	566752 244338
363	Points of Interest - Commercial Services Name: Technics Location: 1-2 Fenn Field Units, Homefield Road, Haverhill, CB9 8QU Category: Repair and Servicing Class Code: Vehicle Repair, Testing and Servicing Positional Accuracy: Positioned to address or location	A12NW (W)	903	11	566727 244433
363	Points of Interest - Commercial Services Name: Technic Motors Ltd Location: Unit 1-2, Homefield Rd, Haverhill, Suffolk, CB9 8QP Category: Repair and Servicing Class Code: Vehicle Repair, Testing and Servicing Positional Accuracy: Positioned to address or location	A12NW (W)	904	11	566726 244432
363	Points of Interest - Commercial Services Name: Suffolk Transmisson Service Ltd Location: 9 Fenn Field Units, Homefield Road, Haverhill, CB9 8QU Category: Repair and Servicing Class Code: Vehicle Repair, Testing and Servicing Positional Accuracy: Positioned to address or location	A12NW (W)	922	11	566711 244492
364	Points of Interest - Commercial Services Name: Roadways Express Couriers Ltd Location: 29 Mill Hill, Haverhill, CB9 8BT Category: Transport, Storage and Delivery Class Code: Distribution and Haulage Positional Accuracy: Positioned to address or location	A17NE (NW)	917	11	567079 245149
365	Points of Interest - Commercial Services Name: G A Services Location: 9 Hudson Close, Haverhill, CB9 0LF Category: Repair and Servicing Class Code: Vehicle Repair, Testing and Servicing Positional Accuracy: Positioned to address or location	A19SE (NE)	931	11	568445 244994
365	Points of Interest - Commercial Services Name: G A Towbars & Alarms Location: 9 Hudson Close, Haverhill, CB9 0LF Category: Repair and Servicing Class Code: Vehicle Repair, Testing and Servicing Positional Accuracy: Positioned to address or location	A19SE (NE)	932	11	568446 244994
366	Points of Interest - Commercial Services Name: B C Cars Location: Unit 2, Homefield Road, Haverhill, CB9 8QP Category: Repair and Servicing Class Code: Vehicle Repair, Testing and Servicing Positional Accuracy: Positioned to address or location	A11SE (W)	994	11	566637 244364
366	Points of Interest - Commercial Services Name: Springwood Commercials Location: 11 Homefield Road, Haverhill, CB9 8QP Category: Repair and Servicing Class Code: Vehicle Repair, Testing and Servicing Positional Accuracy: Positioned to address or location	A11SE (W)	994	11	566636 244415

Map ID	Details	Quadrant Reference (Compass Direction)	Estimated Distance From Site	Contact	NGR
366	Points of Interest - Commercial Services Name: Soaps Valeting Location: Unit 8 Civic Industrial Estate, Homefield Road, Haverhill, CB9 8QP Category: Personal, Consumer and other Services Class Code: Vehicle Cleaning Services Positional Accuracy: Positioned to address or location	A11SE (W)	999	11	566633 244341
367	Points of Interest - Manufacturing and Production Name: Tanks Location: CB9 Category: Industrial Features Class Code: Tanks (Generic) Positional Accuracy: Positioned to an adjacent address or location	A13NE (NE)	0	11	567679 244446
367	Points of Interest - Manufacturing and Production Name: Tanks Location: CB9 Category: Industrial Features Class Code: Tanks (Generic) Positional Accuracy: Positioned to an adjacent address or location	A13SW (S)	0	11	567660 244403
367	Points of Interest - Manufacturing and Production Name: Tank Location: CB9 Category: Industrial Features Class Code: Tanks (Generic) Positional Accuracy: Positioned to address or location	A13SW (W)	9	11	567622 244407
367	Points of Interest - Manufacturing and Production Name: Tank Location: CB9 Category: Industrial Features Class Code: Tanks (Generic) Positional Accuracy: Positioned to address or location	A13SW (W)	20	11	567612 244403
367	Points of Interest - Manufacturing and Production Name: Tanks Location: CB9 Category: Industrial Features Class Code: Tanks (Generic) Positional Accuracy: Positioned to an adjacent address or location	A13SW (W)	20	11	567610 244409
367	Points of Interest - Manufacturing and Production Name: Tank Location: CB9 Category: Industrial Features Class Code: Tanks (Generic) Positional Accuracy: Positioned to an adjacent address or location	A13NW (NW)	34	11	567620 244444
368	Points of Interest - Manufacturing and Production Name: Tank Location: CB9 Category: Industrial Features Class Code: Tanks (Generic) Positional Accuracy: Positioned to address or location	A13SW (SW)	30	11	567607 244385
368	Points of Interest - Manufacturing and Production Name: Tank Location: CB9 Category: Industrial Features Class Code: Tanks (Generic) Positional Accuracy: Positioned to address or location	A13SW (SW)	30	11	567607 244387
368	Points of Interest - Manufacturing and Production Name: Tank Location: CB9 Category: Industrial Features Class Code: Tanks (Generic) Positional Accuracy: Positioned to address or location	A13SW (SW)	35	11	567602 244386
368	Points of Interest - Manufacturing and Production Name: Tank Location: CB9 Category: Industrial Features Class Code: Tanks (Generic) Positional Accuracy: Positioned to address or location	A13SW (SW)	35	11	567602 244384
368	Points of Interest - Manufacturing and Production Name: Tank Location: CB9 Category: Industrial Features Class Code: Tanks (Generic) Positional Accuracy: Positioned to address or location	A13SW (W)	39	11	567595 244394

Map ID	Details	Quadrant Reference (Compass Direction)	Estimated Distance From Site	Contact	NGR
368	Points of Interest - Manufacturing and Production Name: Tank Location: CB9 Category: Industrial Features Class Code: Tanks (Generic) Positional Accuracy: Positioned to address or location	A13SW (SW)	40	11	567597 244385
368	Points of Interest - Manufacturing and Production Name: Tank Location: CB9 Category: Industrial Features Class Code: Tanks (Generic) Positional Accuracy: Positioned to address or location	A13SW (W)	41	11	567593 244393
368	Points of Interest - Manufacturing and Production Name: Tanks Location: CB9 Category: Industrial Features Class Code: Tanks (Generic) Positional Accuracy: Positioned to an adjacent address or location	A13SW (SW)	44	11	567593 244384
369	Points of Interest - Manufacturing and Production Name: Tanks Location: CB9 Category: Industrial Features Class Code: Tanks (Generic) Positional Accuracy: Positioned to an adjacent address or location	A13SW (W)	60	11	567573 244394
369	Points of Interest - Manufacturing and Production Name: Tank Location: CB9 Category: Industrial Features Class Code: Tanks (Generic) Positional Accuracy: Positioned to address or location	A13SW (W)	65	11	567570 244385
369	Points of Interest - Manufacturing and Production Name: Factory Location: CB9 Category: Industrial Features Class Code: Unspecified Works Or Factories Positional Accuracy: Positioned to an adjacent address or location	A13SW (W)	131	11	567500 244396
369	Points of Interest - Manufacturing and Production Name: Tank Location: CB9 Category: Industrial Features Class Code: Tanks (Generic) Positional Accuracy: Positioned to address or location	A13SW (W)	132	11	567506 244366
369	Points of Interest - Manufacturing and Production Name: Tanks Location: CB9 Category: Industrial Features Class Code: Tanks (Generic) Positional Accuracy: Positioned to an adjacent address or location	A13SW (W)	132	11	567506 244366
370	Points of Interest - Manufacturing and Production Name: Tanks Location: CB9 Category: Industrial Features Class Code: Tanks (Generic) Positional Accuracy: Positioned to an adjacent address or location	A13NW (NW)	93	11	567608 244516
370	Points of Interest - Manufacturing and Production Name: Hollands Business Centre Location: Enterprise Units 21-27, Hollands Road, Haverhill, CB9 8PU Category: Industrial Features Class Code: Business Parks and Industrial Estates Positional Accuracy: Positioned to address or location	A13NW (NW)	106	11	567608 244533
370	Points of Interest - Manufacturing and Production Name: Hollands Business Centre Location: Enterprise Units 21-27, Hollands Road, Haverhill, CB9 8PU Category: Industrial Features Class Code: Business Parks and Industrial Estates Positional Accuracy: Positioned to address or location	A13NW (N)	107	11	567617 244541
370	Points of Interest - Manufacturing and Production Name: Menta Location: Menta Business Centre 21-27, Hollands Road, Haverhill, CB9 8PU Category: Industrial Features Class Code: Business Parks and Industrial Estates Positional Accuracy: Positioned to address or location	A13NW (N)	107	11	567617 244541

Map ID	Details	Quadrant Reference (Compass Direction)	Estimated Distance From Site	Contact	NGR
370	Points of Interest - Manufacturing and Production Name: Industrial Estate Location: CB9 Category: Industrial Features Class Code: Business Parks and Industrial Estates Positional Accuracy: Positioned to an adjacent address or location	A13NW (NW)	142	11	567534 244516
371	Points of Interest - Manufacturing and Production Name: Tank Location: CB9 Category: Industrial Features Class Code: Tanks (Generic) Positional Accuracy: Positioned to an adjacent address or location	A13NE (NE)	140	11	567747 244573
372	Points of Interest - Manufacturing and Production Name: Tank Location: CB9 Category: Industrial Features Class Code: Tanks (Generic) Positional Accuracy: Positioned to address or location	A13NE (N)	203	11	567677 244655
372	Points of Interest - Manufacturing and Production Name: Tank Location: CB9 Category: Industrial Features Class Code: Tanks (Generic) Positional Accuracy: Positioned to address or location	A13NE (N)	206	11	567674 244658
372	Points of Interest - Manufacturing and Production Name: Tank Location: CB9 Category: Industrial Features Class Code: Tanks (Generic) Positional Accuracy: Positioned to address or location	A13NE (N)	208	11	567670 244660
372	Points of Interest - Manufacturing and Production Name: Tanks Location: CB9 Category: Industrial Features Class Code: Tanks (Generic) Positional Accuracy: Positioned to an adjacent address or location	A13NE (N)	209	11	567679 244661
373	Points of Interest - Manufacturing and Production Name: Tank Location: CB9 Category: Industrial Features Class Code: Tanks (Generic) Positional Accuracy: Positioned to address or location	A13NW (NW)	223	11	567457 244553
373	Points of Interest - Manufacturing and Production Name: Tank Location: CB9 Category: Industrial Features Class Code: Tanks (Generic) Positional Accuracy: Positioned to address or location	A13NW (NW)	225	11	567449 244545
373	Points of Interest - Manufacturing and Production Name: Tank Location: CB9 Category: Industrial Features Class Code: Tanks (Generic) Positional Accuracy: Positioned to address or location	A13NW (NW)	232	11	567450 244558
373	Points of Interest - Manufacturing and Production Name: Tanks Location: CB9 Category: Industrial Features Class Code: Tanks (Generic) Positional Accuracy: Positioned to an adjacent address or location	A13NW (NW)	233	11	567449 244558
373	Points of Interest - Manufacturing and Production Name: Tank Location: CB9 Category: Industrial Features Class Code: Tanks (Generic) Positional Accuracy: Positioned to address or location	A13NW (NW)	236	11	567440 244552
373	Points of Interest - Manufacturing and Production Name: Tank Location: CB9 Category: Industrial Features Class Code: Tanks (Generic) Positional Accuracy: Positioned to address or location	A13NW (NW)	239	11	567432 244546

Map ID	Details	Quadrant Reference (Compass Direction)	Estimated Distance From Site	Contact	NGR
373	Points of Interest - Manufacturing and Production Name: Tank Location: CB9 Category: Industrial Features Class Code: Tanks (Generic) Positional Accuracy: Positioned to address or location	A13NW (NW)	259	11	567426 244572
373	Points of Interest - Manufacturing and Production Name: Tank Location: CB9 Category: Industrial Features Class Code: Tanks (Generic) Positional Accuracy: Positioned to address or location	A13NW (NW)	260	11	567422 244568
373	Points of Interest - Manufacturing and Production Name: Tank Location: CB9 Category: Industrial Features Class Code: Tanks (Generic) Positional Accuracy: Positioned to address or location	A13NW (NW)	260	11	567419 244564
373	Points of Interest - Manufacturing and Production Name: Tank Location: CB9 Category: Industrial Features Class Code: Tanks (Generic) Positional Accuracy: Positioned to address or location	A13NW (NW)	264	11	567422 244575
373	Points of Interest - Manufacturing and Production Name: Tank Location: CB9 Category: Industrial Features Class Code: Tanks (Generic) Positional Accuracy: Positioned to address or location	A13NW (NW)	264	11	567415 244566
373	Points of Interest - Manufacturing and Production Name: Tank Location: CB9 Category: Industrial Features Class Code: Tanks (Generic) Positional Accuracy: Positioned to address or location	A13NW (NW)	264	11	567418 244570
373	Points of Interest - Manufacturing and Production Name: Tanks Location: CB9 Category: Industrial Features Class Code: Tanks (Generic) Positional Accuracy: Positioned to an adjacent address or location	A13NW (NW)	271	11	567410 244570
373	Points of Interest - Manufacturing and Production Name: Tank Location: CB9 Category: Industrial Features Class Code: Tanks (Generic) Positional Accuracy: Positioned to an adjacent address or location	A13NW (NW)	285	11	567437 244621
374	Points of Interest - Manufacturing and Production Name: Tank Location: CB9 Category: Industrial Features Class Code: Tanks (Generic) Positional Accuracy: Positioned to address or location	A13SW (W)	243	11	567387 244408
374	Points of Interest - Manufacturing and Production Name: Tank Location: CB9 Category: Industrial Features Class Code: Tanks (Generic) Positional Accuracy: Positioned to address or location	A13SW (W)	243	11	567387 244404
374	Points of Interest - Manufacturing and Production Name: Tank Location: CB9 Category: Industrial Features Class Code: Tanks (Generic) Positional Accuracy: Positioned to address or location	A13SW (W)	246	11	567384 244404
374	Points of Interest - Manufacturing and Production Name: Tank Location: CB9 Category: Industrial Features Class Code: Tanks (Generic) Positional Accuracy: Positioned to address or location	A13SW (W)	246	11	567384 244408

Map ID	Details	Quadrant Reference (Compass Direction)	Estimated Distance From Site	Contact	NGR
374	Points of Interest - Manufacturing and Production Name: Tank Location: CB9 Category: Industrial Features Class Code: Tanks (Generic) Positional Accuracy: Positioned to address or location	A13SW (W)	249	11	567381 244409
374	Points of Interest - Manufacturing and Production Name: Tank Location: CB9 Category: Industrial Features Class Code: Tanks (Generic) Positional Accuracy: Positioned to address or location	A13SW (W)	250	11	567380 244404
374	Points of Interest - Manufacturing and Production Name: Tank Location: CB9 Category: Industrial Features Class Code: Tanks (Generic) Positional Accuracy: Positioned to address or location	A13SW (W)	253	11	567377 244409
374	Points of Interest - Manufacturing and Production Name: Tank Location: CB9 Category: Industrial Features Class Code: Tanks (Generic) Positional Accuracy: Positioned to address or location	A13SW (W)	253	11	567377 244405
374	Points of Interest - Manufacturing and Production Name: Tank Location: CB9 Category: Industrial Features Class Code: Tanks (Generic) Positional Accuracy: Positioned to address or location	A13SW (W)	260	11	567370 244409
374	Points of Interest - Manufacturing and Production Name: Tank Location: CB9 Category: Industrial Features Class Code: Tanks (Generic) Positional Accuracy: Positioned to address or location	A13SW (W)	260	11	567370 244404
374	Points of Interest - Manufacturing and Production Name: Tank Location: CB9 Category: Industrial Features Class Code: Tanks (Generic) Positional Accuracy: Positioned to address or location	A13SW (W)	263	11	567367 244409
374	Points of Interest - Manufacturing and Production Name: Tank Location: CB9 Category: Industrial Features Class Code: Tanks (Generic) Positional Accuracy: Positioned to address or location	A13SW (W)	263	11	567367 244404
374	Points of Interest - Manufacturing and Production Name: Tank Location: CB9 Category: Industrial Features Class Code: Tanks (Generic) Positional Accuracy: Positioned to address or location	A13SW (W)	267	11	567363 244404
374	Points of Interest - Manufacturing and Production Name: Tank Location: CB9 Category: Industrial Features Class Code: Tanks (Generic) Positional Accuracy: Positioned to address or location	A13SW (W)	267	11	567363 244409
374	Points of Interest - Manufacturing and Production Name: Tank Location: CB9 Category: Industrial Features Class Code: Tanks (Generic) Positional Accuracy: Positioned to address or location	A13SW (W)	270	11	567360 244409
374	Points of Interest - Manufacturing and Production Name: Tank Location: CB9 Category: Industrial Features Class Code: Tanks (Generic) Positional Accuracy: Positioned to address or location	A13SW (W)	271	11	567359 244405

Map ID	Details	Quadrant Reference (Compass Direction)	Estimated Distance From Site	Contact	NGR
374	Points of Interest - Manufacturing and Production Name: Tanks Location: CB9 Category: Industrial Features Class Code: Tanks (Generic) Positional Accuracy: Positioned to an adjacent address or location	A13SW (W)	273	11	567357 244413
374	Points of Interest - Manufacturing and Production Name: Tank Location: CB9 Category: Industrial Features Class Code: Tanks (Generic) Positional Accuracy: Positioned to address or location	A13SW (W)	274	11	567356 244405
374	Points of Interest - Manufacturing and Production Name: Tank Location: CB9 Category: Industrial Features Class Code: Tanks (Generic) Positional Accuracy: Positioned to address or location	A13SW (W)	274	11	567356 244409
374	Points of Interest - Manufacturing and Production Name: Tank Location: CB9 Category: Industrial Features Class Code: Tanks (Generic) Positional Accuracy: Positioned to address or location	A13SW (W)	278	11	567352 244409
374	Points of Interest - Manufacturing and Production Name: Tank Location: CB9 Category: Industrial Features Class Code: Tanks (Generic) Positional Accuracy: Positioned to address or location	A13SW (W)	278	11	567352 244405
374	Points of Interest - Manufacturing and Production Name: Tank Location: CB9 Category: Industrial Features Class Code: Tanks (Generic) Positional Accuracy: Positioned to address or location	A13SW (W)	281	11	567349 244409
374	Points of Interest - Manufacturing and Production Name: Tank Location: CB9 Category: Industrial Features Class Code: Tanks (Generic) Positional Accuracy: Positioned to address or location	A13SW (W)	281	11	567349 244405
374	Points of Interest - Manufacturing and Production Name: Tank Location: CB9 Category: Industrial Features Class Code: Tanks (Generic) Positional Accuracy: Positioned to address or location	A13SW (W)	284	11	567346 244410
374	Points of Interest - Manufacturing and Production Name: Tank Location: CB9 Category: Industrial Features Class Code: Tanks (Generic) Positional Accuracy: Positioned to address or location	A13SW (W)	284	11	567346 244405
374	Points of Interest - Manufacturing and Production Name: Tank Location: CB9 Category: Industrial Features Class Code: Tanks (Generic) Positional Accuracy: Positioned to address or location	A13SW (W)	292	11	567338 244405
375	Points of Interest - Manufacturing and Production Name: Haverhill Business Park Location: CB9 Category: Industrial Features Class Code: Business Parks and Industrial Estates Positional Accuracy: Positioned to an adjacent address or location	A13SE (SE)	265	11	567792 244162
376	Points of Interest - Manufacturing and Production Name: Tank Location: CB9 Category: Industrial Features Class Code: Tanks (Generic) Positional Accuracy: Positioned to address or location	A13SW (W)	292	11	567338 244410

Map ID	Details	Quadrant Reference (Compass Direction)	Estimated Distance From Site	Contact	NGR
376	Points of Interest - Manufacturing and Production Name: Tank Location: CB9 Category: Industrial Features Class Code: Tanks (Generic) Positional Accuracy: Positioned to address or location	A13SW (W)	295	11	567335 244405
376	Points of Interest - Manufacturing and Production Name: Tank Location: CB9 Category: Industrial Features Class Code: Tanks (Generic) Positional Accuracy: Positioned to address or location	A13SW (W)	295	11	567335 244410
376	Points of Interest - Manufacturing and Production Name: Tank Location: CB9 Category: Industrial Features Class Code: Tanks (Generic) Positional Accuracy: Positioned to address or location	A13SW (W)	298	11	567332 244410
376	Points of Interest - Manufacturing and Production Name: Tank Location: CB9 Category: Industrial Features Class Code: Tanks (Generic) Positional Accuracy: Positioned to address or location	A13SW (W)	299	11	567331 244405
376	Points of Interest - Manufacturing and Production Name: Tanks Location: CB9 Category: Industrial Features Class Code: Tanks (Generic) Positional Accuracy: Positioned to an adjacent address or location	A12NE (W)	310	11	567324 244463
376	Points of Interest - Manufacturing and Production Name: Tanks Location: CB9 Category: Industrial Features Class Code: Tanks (Generic) Positional Accuracy: Positioned to an adjacent address or location	A12NE (W)	328	11	567308 244475
376	Points of Interest - Manufacturing and Production Name: Tanks Location: CB9 Category: Industrial Features Class Code: Tanks (Generic) Positional Accuracy: Positioned to an adjacent address or location	A12NE (W)	344	11	567290 244463
376	Points of Interest - Manufacturing and Production Name: Tanks Location: CB9 Category: Industrial Features Class Code: Tanks (Generic) Positional Accuracy: Positioned to an adjacent address or location	A12NE (W)	360	11	567295 244544
376	Points of Interest - Manufacturing and Production Name: Tanks Location: CB9 Category: Industrial Features Class Code: Tanks (Generic) Positional Accuracy: Positioned to an adjacent address or location	A12NE (W)	363	11	567270 244463
376	Points of Interest - Manufacturing and Production Name: Haverhill Solar Farm Location: CB9 Category: Industrial Features Class Code: Energy Production Positional Accuracy: Positioned to an adjacent address or location	A12NE (W)	376	11	567280 244550
377	Points of Interest - Manufacturing and Production Name: Tanks Location: CB9 Category: Industrial Features Class Code: Tanks (Generic) Positional Accuracy: Positioned to an adjacent address or location	A13NW (W)	302	11	567347 244519
377	Points of Interest - Manufacturing and Production Name: Tank Location: CB9 Category: Industrial Features Class Code: Tanks (Generic) Positional Accuracy: Positioned to an adjacent address or location	A12NE (W)	377	11	567282 244556

Map ID	Details	Quadrant Reference (Compass Direction)	Estimated Distance From Site	Contact	NGR
377	Points of Interest - Manufacturing and Production Name: Industrial Estate Location: CB9 Category: Industrial Features Class Code: Business Parks and Industrial Estates Positional Accuracy: Positioned to an adjacent address or location	A12NE (W)	403	11	567263 244579
378	Points of Interest - Manufacturing and Production Name: Tank Location: CB9 Category: Industrial Features Class Code: Tanks (Generic) Positional Accuracy: Positioned to an adjacent address or location	A13NW (NW)	331	11	567419 244667
379	Points of Interest - Manufacturing and Production Name: Tank Location: CB9 Category: Industrial Features Class Code: Tanks (Generic) Positional Accuracy: Positioned to address or location	A14NW (NE)	373	11	568012 244640
379	Points of Interest - Manufacturing and Production Name: Tanks Location: CB9 Category: Industrial Features Class Code: Tanks (Generic) Positional Accuracy: Positioned to an adjacent address or location	A14NW (NE)	380	11	568020 244641
379	Points of Interest - Manufacturing and Production Name: Sturmer End Industrial Estate Location: CB9 Category: Industrial Features Class Code: Business Parks and Industrial Estates Positional Accuracy: Positioned to an adjacent address or location	A14NW (NE)	441	11	568082 244658
380	Points of Interest - Manufacturing and Production Name: Tank Location: CB9 Category: Industrial Features Class Code: Tanks (Generic) Positional Accuracy: Positioned to an adjacent address or location	A12NE (NW)	443	11	567321 244730
380	Points of Interest - Manufacturing and Production Name: Industrial Estate Location: CB9 Category: Industrial Features Class Code: Business Parks and Industrial Estates Positional Accuracy: Positioned to an adjacent address or location	A17SE (NW)	520	11	567244 244761
381	Points of Interest - Manufacturing and Production Name: Sturmer End Industrial Estate Location: CB9 Category: Industrial Features Class Code: Business Parks and Industrial Estates Positional Accuracy: Positioned to an adjacent address or location	A14NW (NE)	465	11	568111 244655
382	Points of Interest - Manufacturing and Production Name: Tanks Location: CB9 Category: Industrial Features Class Code: Tanks (Generic) Positional Accuracy: Positioned to an adjacent address or location	A12NE (W)	472	11	567194 244592
382	Points of Interest - Manufacturing and Production Name: Tanks Location: CB9 Category: Industrial Features Class Code: Tanks (Generic) Positional Accuracy: Positioned to an adjacent address or location	A12NE (W)	495	11	567176 244610
383	Points of Interest - Manufacturing and Production Name: Works Location: Not Supplied Category: Industrial Features Class Code: Unspecified Works Or Factories Positional Accuracy: Positioned to an adjacent address or location	A18SE (N)	490	11	567773 244932
383	Points of Interest - Manufacturing and Production Name: Works Location: CB9 Category: Industrial Features Class Code: Unspecified Works Or Factories Positional Accuracy: Positioned to an adjacent address or location	A18SE (N)	491	11	567777 244933

Map ID	Details	Quadrant Reference (Compass Direction)	Estimated Distance From Site	Contact	NGR
383	Points of Interest - Manufacturing and Production Name: Tanks Location: CB9 Category: Industrial Features Class Code: Tanks (Generic) Positional Accuracy: Positioned to an adjacent address or location	A18SE (N)	516	11	567848 244939
384	Points of Interest - Manufacturing and Production Name: Tank Location: CB9 Category: Industrial Features Class Code: Tanks (Generic) Positional Accuracy: Positioned to an adjacent address or location	A18SE (N)	547	11	567706 244998
385	Points of Interest - Manufacturing and Production Name: Tanks Location: CB9 Category: Industrial Features Class Code: Tanks (Generic) Positional Accuracy: Positioned to an adjacent address or location	A18SE (NE)	564	11	567922 244959
385	Points of Interest - Manufacturing and Production Name: Factory Location: CB9 Category: Industrial Features Class Code: Unspecified Works Or Factories Positional Accuracy: Positioned to an adjacent address or location	A18SE (NE)	592	11	567970 244966
386	Points of Interest - Manufacturing and Production Name: Factory Location: Not Supplied Category: Industrial Features Class Code: Unspecified Works Or Factories Positional Accuracy: Positioned to an adjacent address or location	A18SE (NE)	593	11	567970 244967
386	Points of Interest - Manufacturing and Production Name: Factory Location: Not Supplied Category: Industrial Features Class Code: Unspecified Works Or Factories Positional Accuracy: Positioned to an adjacent address or location	A18SE (N)	614	11	567884 245030
386	Points of Interest - Manufacturing and Production Name: Factory Location: CB9 Category: Industrial Features Class Code: Unspecified Works Or Factories Positional Accuracy: Positioned to an adjacent address or location	A18SE (N)	615	11	567884 245031
386	Points of Interest - Manufacturing and Production Name: Tank Location: CB9 Category: Industrial Features Class Code: Tanks (Generic) Positional Accuracy: Positioned to an adjacent address or location	A18SE (NE)	665	11	567959 245054
387	Points of Interest - Manufacturing and Production Name: Tank Location: CB9 Category: Industrial Features Class Code: Tanks (Generic) Positional Accuracy: Positioned to an adjacent address or location	A12NE (W)	596	11	567072 244622
387	Points of Interest - Manufacturing and Production Name: Tank Location: CB9 Category: Industrial Features Class Code: Tanks (Generic) Positional Accuracy: Positioned to an adjacent address or location	A12NE (W)	606	11	567065 244631
388	Points of Interest - Manufacturing and Production Name: Tank Location: CB9 Category: Industrial Features Class Code: Tanks (Generic) Positional Accuracy: Positioned to an adjacent address or location	A12NE (NW)	597	11	567138 244750
389	Points of Interest - Manufacturing and Production Name: Moonhall Business Park Location: CB9 Category: Industrial Features Class Code: Business Parks and Industrial Estates Positional Accuracy: Positioned to an adjacent address or location	A12SE (W)	601	11	567057 244230

Map ID	Details	Quadrant Reference (Compass Direction)	Estimated Distance From Site	Contact	NGR
389	Points of Interest - Manufacturing and Production Name: Moonhall Business Park Location: CB9 Category: Industrial Features Class Code: Business Parks and Industrial Estates Positional Accuracy: Positioned to an adjacent address or location	A12SE (W)	615	11	567043 244229
390	Points of Interest - Manufacturing and Production Name: Two Counties Industrial Estate Location: CB9 Category: Industrial Features Class Code: Business Parks and Industrial Estates Positional Accuracy: Positioned to an adjacent address or location	A14SW (E)	616	11	568296 244256
391	Points of Interest - Manufacturing and Production Name: Tank Location: CB9 Category: Industrial Features Class Code: Tanks (Generic) Positional Accuracy: Positioned to an adjacent address or location	A17SE (NW)	627	11	567171 244839
391	Points of Interest - Manufacturing and Production Name: Tank Location: CB9 Category: Industrial Features Class Code: Tanks (Generic) Positional Accuracy: Positioned to an adjacent address or location	A17SE (NW)	635	11	567167 244847
391	Points of Interest - Manufacturing and Production Name: Tank Location: CB9 Category: Industrial Features Class Code: Tanks (Generic) Positional Accuracy: Positioned to an adjacent address or location	A17SE (NW)	679	11	567105 244842
392	Points of Interest - Manufacturing and Production Name: Tank Location: CB9 Category: Industrial Features Class Code: Tanks (Generic) Positional Accuracy: Positioned to an adjacent address or location	A18SE (N)	671	11	567875 245093
392	Points of Interest - Manufacturing and Production Name: Works Location: Not Supplied Category: Industrial Features Class Code: Unspecified Works Or Factories Positional Accuracy: Positioned to an adjacent address or location	A18NE (N)	689	11	567841 245121
392	Points of Interest - Manufacturing and Production Name: Works Location: CB9 Category: Industrial Features Class Code: Unspecified Works Or Factories Positional Accuracy: Positioned to an adjacent address or location	A18NE (N)	690	11	567841 245122
392	Points of Interest - Manufacturing and Production Name: Works Location: Not Supplied Category: Industrial Features Class Code: Unspecified Works Or Factories Positional Accuracy: Positioned to an adjacent address or location	A18NE (N)	738	11	567880 245161
392	Points of Interest - Manufacturing and Production Name: Works Location: CB9 Category: Industrial Features Class Code: Unspecified Works Or Factories Positional Accuracy: Positioned to an adjacent address or location	A18NE (N)	738	11	567880 245161
392	Points of Interest - Manufacturing and Production Name: Tank Location: CB9 Category: Industrial Features Class Code: Tanks (Generic) Positional Accuracy: Positioned to an adjacent address or location	A18NE (N)	760	11	567904 245177
393	Points of Interest - Manufacturing and Production Name: Tank Location: CB9 Category: Industrial Features Class Code: Tanks (Generic) Positional Accuracy: Positioned to an adjacent address or location	A12NE (NW)	699	11	567018 244750

Map ID	Details	Quadrant Reference (Compass Direction)	Estimated Distance From Site	Contact	NGR
393	Points of Interest - Manufacturing and Production Name: Tank Location: CB9 Category: Industrial Features Class Code: Tanks (Generic) Positional Accuracy: Positioned to address or location	A12NW (W)	727	11	566961 244697
393	Points of Interest - Manufacturing and Production Name: Tank Location: CB9 Category: Industrial Features Class Code: Tanks (Generic) Positional Accuracy: Positioned to address or location	A12NW (W)	729	11	566957 244693
393	Points of Interest - Manufacturing and Production Name: Tank Location: CB9 Category: Industrial Features Class Code: Tanks (Generic) Positional Accuracy: Positioned to address or location	A12NW (W)	732	11	566957 244701
393	Points of Interest - Manufacturing and Production Name: Tank Location: CB9 Category: Industrial Features Class Code: Tanks (Generic) Positional Accuracy: Positioned to address or location	A12NW (W)	735	11	566953 244698
393	Points of Interest - Manufacturing and Production Name: Tanks Location: CB9 Category: Industrial Features Class Code: Tanks (Generic) Positional Accuracy: Positioned to an adjacent address or location	A12NW (NW)	738	11	566957 244715
393	Points of Interest - Manufacturing and Production Name: Tank Location: CB9 Category: Industrial Features Class Code: Tanks (Generic) Positional Accuracy: Positioned to address or location	A12NW (W)	743	11	566949 244709
393	Points of Interest - Manufacturing and Production Name: Tank Location: CB9 Category: Industrial Features Class Code: Tanks (Generic) Positional Accuracy: Positioned to address or location	A12NW (W)	746	11	566947 244713
393	Points of Interest - Manufacturing and Production Name: Tank Location: CB9 Category: Industrial Features Class Code: Tanks (Generic) Positional Accuracy: Positioned to address or location	A12NW (NW)	749	11	566948 244723
394	Points of Interest - Manufacturing and Production Name: Works Location: CB9 Category: Industrial Features Class Code: Unspecified Works Or Factories Positional Accuracy: Positioned to an adjacent address or location	A19SW (NE)	706	11	568072 245036
395	Points of Interest - Manufacturing and Production Name: Tank Location: CB9 Category: Industrial Features Class Code: Tanks (Generic) Positional Accuracy: Positioned to an adjacent address or location	A18NE (N)	711	11	567765 245158
396	Points of Interest - Manufacturing and Production Name: Tank Location: CB9 Category: Industrial Features Class Code: Tanks (Generic) Positional Accuracy: Positioned to address or location	A12NW (W)	731	11	566953 244689
396	Points of Interest - Manufacturing and Production Name: Tank Location: CB9 Category: Industrial Features Class Code: Tanks (Generic) Positional Accuracy: Positioned to address or location	A12NW (W)	736	11	566947 244686

Map ID	Details	Quadrant Reference (Compass Direction)	Estimated Distance From Site	Contact	NGR
396	Points of Interest - Manufacturing and Production Name: Tanks Location: CB9 Category: Industrial Features Class Code: Tanks (Generic) Positional Accuracy: Positioned to an adjacent address or location	A12NW (W)	737	11	566946 244687
396	Points of Interest - Manufacturing and Production Name: Tank Location: CB9 Category: Industrial Features Class Code: Tanks (Generic) Positional Accuracy: Positioned to address or location	A12NW (W)	738	11	566948 244694
396	Points of Interest - Manufacturing and Production Name: Tank Location: CB9 Category: Industrial Features Class Code: Tanks (Generic) Positional Accuracy: Positioned to address or location	A12NW (W)	740	11	566944 244690
396	Points of Interest - Manufacturing and Production Name: Tank Location: CB9 Category: Industrial Features Class Code: Tanks (Generic) Positional Accuracy: Positioned to address or location	A12NW (W)	748	11	566939 244699
397	Points of Interest - Manufacturing and Production Name: Tank Location: CB9 Category: Industrial Features Class Code: Tanks (Generic) Positional Accuracy: Positioned to address or location	A18NW (N)	748	11	567412 245152
397	Points of Interest - Manufacturing and Production Name: Tanks Location: CB9 Category: Industrial Features Class Code: Tanks (Generic) Positional Accuracy: Positioned to an adjacent address or location	A18NW (N)	756	11	567407 245159
397	Points of Interest - Manufacturing and Production Name: Factory Location: Not Supplied Category: Industrial Features Class Code: Unspecified Works Or Factories Positional Accuracy: Positioned to an adjacent address or location	A18NW (NW)	760	11	567352 245140
397	Points of Interest - Manufacturing and Production Name: Factory Location: CB9 Category: Industrial Features Class Code: Unspecified Works Or Factories Positional Accuracy: Positioned to address or location	A18NW (NW)	763	11	567359 245146
398	Points of Interest - Manufacturing and Production Name: Tank Location: CB9 Category: Industrial Features Class Code: Tanks (Generic) Positional Accuracy: Positioned to address or location	A12NW (NW)	757	11	566941 244725
398	Points of Interest - Manufacturing and Production Name: Tank Location: CB9 Category: Industrial Features Class Code: Tanks (Generic) Positional Accuracy: Positioned to address or location	A12NW (NW)	759	11	566938 244723
398	Points of Interest - Manufacturing and Production Name: Tanks Location: CB9 Category: Industrial Features Class Code: Tanks (Generic) Positional Accuracy: Positioned to an adjacent address or location	A12NW (NW)	765	11	566932 244726
398	Points of Interest - Manufacturing and Production Name: Tank Location: CB9 Category: Industrial Features Class Code: Tanks (Generic) Positional Accuracy: Positioned to address or location	A12NW (NW)	769	11	566932 244734

Map ID	Details	Quadrant Reference (Compass Direction)	Estimated Distance From Site	Contact	NGR
398	Points of Interest - Manufacturing and Production Name: Tank Location: CB9 Category: Industrial Features Class Code: Tanks (Generic) Positional Accuracy: Positioned to address or location	A17SW (NW)	776	11	566940 244768
398	Points of Interest - Manufacturing and Production Name: Tank Location: CB9 Category: Industrial Features Class Code: Tanks (Generic) Positional Accuracy: Positioned to address or location	A17SW (NW)	777	11	566938 244766
398	Points of Interest - Manufacturing and Production Name: Tank Location: CB9 Category: Industrial Features Class Code: Tanks (Generic) Positional Accuracy: Positioned to address or location	A17SW (NW)	779	11	566935 244763
398	Points of Interest - Manufacturing and Production Name: Tank Location: CB9 Category: Industrial Features Class Code: Tanks (Generic) Positional Accuracy: Positioned to address or location	A12NW (NW)	780	11	566926 244747
398	Points of Interest - Manufacturing and Production Name: Tank Location: CB9 Category: Industrial Features Class Code: Tanks (Generic) Positional Accuracy: Positioned to address or location	A17SW (NW)	781	11	566937 244772
398	Points of Interest - Manufacturing and Production Name: Tank Location: CB9 Category: Industrial Features Class Code: Tanks (Generic) Positional Accuracy: Positioned to address or location	A12NW (NW)	782	11	566921 244743
398	Points of Interest - Manufacturing and Production Name: Industrial Estate Location: CB9 Category: Industrial Features Class Code: Business Parks and Industrial Estates Positional Accuracy: Positioned to an adjacent address or location	A12NW (W)	782	11	566908 244713
398	Points of Interest - Manufacturing and Production Name: Tanks Location: CB9 Category: Industrial Features Class Code: Tanks (Generic) Positional Accuracy: Positioned to an adjacent address or location	A17SW (NW)	783	11	566932 244766
398	Points of Interest - Manufacturing and Production Name: Tank Location: CB9 Category: Industrial Features Class Code: Tanks (Generic) Positional Accuracy: Positioned to address or location	A12NW (NW)	784	11	566923 244751
398	Points of Interest - Manufacturing and Production Name: Tank Location: CB9 Category: Industrial Features Class Code: Tanks (Generic) Positional Accuracy: Positioned to address or location	A17SW (NW)	785	11	566932 244772
398	Points of Interest - Manufacturing and Production Name: Tank Location: CB9 Category: Industrial Features Class Code: Tanks (Generic) Positional Accuracy: Positioned to address or location	A17SW (NW)	786	11	566933 244776
398	Points of Interest - Manufacturing and Production Name: Tank Location: CB9 Category: Industrial Features Class Code: Tanks (Generic) Positional Accuracy: Positioned to address or location	A12NW (NW)	787	11	566918 244747

Map ID	Details	Quadrant Reference (Compass Direction)	Estimated Distance From Site	Contact	NGR
398	Points of Interest - Manufacturing and Production Name: Tank Location: CB9 Category: Industrial Features Class Code: Tanks (Generic) Positional Accuracy: Positioned to address or location	A17SW (NW)	790	11	566928 244774
398	Points of Interest - Manufacturing and Production Name: Tank Location: CB9 Category: Industrial Features Class Code: Tanks (Generic) Positional Accuracy: Positioned to address or location	A12NW (NW)	790	11	566919 244756
398	Points of Interest - Manufacturing and Production Name: Tanks Location: CB9 Category: Industrial Features Class Code: Tanks (Generic) Positional Accuracy: Positioned to an adjacent address or location	A12NW (NW)	790	11	566917 244753
398	Points of Interest - Manufacturing and Production Name: Tank Location: CB9 Category: Industrial Features Class Code: Tanks (Generic) Positional Accuracy: Positioned to address or location	A12NW (NW)	792	11	566914 244751
398	Points of Interest - Manufacturing and Production Name: Tank Location: CB9 Category: Industrial Features Class Code: Tanks (Generic) Positional Accuracy: Positioned to address or location	A17SW (NW)	793	11	566928 244782
398	Points of Interest - Manufacturing and Production Name: Tank Location: CB9 Category: Industrial Features Class Code: Tanks (Generic) Positional Accuracy: Positioned to address or location	A17SW (NW)	794	11	566926 244779
398	Points of Interest - Manufacturing and Production Name: Tank Location: CB9 Category: Industrial Features Class Code: Tanks (Generic) Positional Accuracy: Positioned to address or location	A17SW (NW)	799	11	566924 244786
398	Points of Interest - Manufacturing and Production Name: Tanks Location: CB9 Category: Industrial Features Class Code: Tanks (Generic) Positional Accuracy: Positioned to an adjacent address or location	A17SW (NW)	799	11	566924 244786
398	Points of Interest - Manufacturing and Production Name: Tank Location: CB9 Category: Industrial Features Class Code: Tanks (Generic) Positional Accuracy: Positioned to address or location	A17SW (NW)	800	11	566912 244765
398	Points of Interest - Manufacturing and Production Name: Tank Location: CB9 Category: Industrial Features Class Code: Tanks (Generic) Positional Accuracy: Positioned to address or location	A17SW (NW)	801	11	566921 244784
398	Points of Interest - Manufacturing and Production Name: Tank Location: CB9 Category: Industrial Features Class Code: Tanks (Generic) Positional Accuracy: Positioned to address or location	A17SW (NW)	803	11	566907 244761
398	Points of Interest - Manufacturing and Production Name: Tank Location: CB9 Category: Industrial Features Class Code: Tanks (Generic) Positional Accuracy: Positioned to address or location	A17SW (NW)	806	11	566906 244766

Map ID	Details	Quadrant Reference (Compass Direction)	Estimated Distance From Site	Contact	NGR
398	Points of Interest - Manufacturing and Production Name: Tank Location: CB9 Category: Industrial Features Class Code: Tanks (Generic) Positional Accuracy: Positioned to address or location	A12NW (W)	810	11	566876 244707
398	Points of Interest - Manufacturing and Production Name: Tank Location: CB9 Category: Industrial Features Class Code: Tanks (Generic) Positional Accuracy: Positioned to address or location	A17SW (NW)	811	11	566901 244767
398	Points of Interest - Manufacturing and Production Name: Tank Location: CB9 Category: Industrial Features Class Code: Tanks (Generic) Positional Accuracy: Positioned to an adjacent address or location	A17SW (NW)	813	11	566914 244797
398	Points of Interest - Manufacturing and Production Name: Tank Location: CB9 Category: Industrial Features Class Code: Tanks (Generic) Positional Accuracy: Positioned to address or location	A12NW (W)	814	11	566873 244711
398	Points of Interest - Manufacturing and Production Name: Tank Location: CB9 Category: Industrial Features Class Code: Tanks (Generic) Positional Accuracy: Positioned to address or location	A12NW (W)	818	11	566870 244715
398	Points of Interest - Manufacturing and Production Name: Tanks Location: CB9 Category: Industrial Features Class Code: Tanks (Generic) Positional Accuracy: Positioned to an adjacent address or location	A17SW (NW)	821	11	566893 244775
398	Points of Interest - Manufacturing and Production Name: Tank Location: CB9 Category: Industrial Features Class Code: Tanks (Generic) Positional Accuracy: Positioned to address or location	A12NW (W)	822	11	566867 244719
398	Points of Interest - Manufacturing and Production Name: Tank Location: CB9 Category: Industrial Features Class Code: Tanks (Generic) Positional Accuracy: Positioned to address or location	A12NW (W)	822	11	566872 244731
398	Points of Interest - Manufacturing and Production Name: Tanks Location: CB9 Category: Industrial Features Class Code: Tanks (Generic) Positional Accuracy: Positioned to an adjacent address or location	A12NW (W)	824	11	566869 244728
398	Points of Interest - Manufacturing and Production Name: Tank Location: CB9 Category: Industrial Features Class Code: Tanks (Generic) Positional Accuracy: Positioned to address or location	A12NW (W)	828	11	566868 244735
398	Points of Interest - Manufacturing and Production Name: Tank Location: CB9 Category: Industrial Features Class Code: Tanks (Generic) Positional Accuracy: Positioned to address or location	A17SW (NW)	830	11	566885 244778
398	Points of Interest - Manufacturing and Production Name: Tank Location: CB9 Category: Industrial Features Class Code: Tanks (Generic) Positional Accuracy: Positioned to address or location	A17SW (NW)	831	11	566882 244775

Map ID	Details	Quadrant Reference (Compass Direction)	Estimated Distance From Site	Contact	NGR
398	Points of Interest - Manufacturing and Production Name: Tank Location: CB9 Category: Industrial Features Class Code: Tanks (Generic) Positional Accuracy: Positioned to address or location	A12NW (W)	831	11	566866 244739
398	Points of Interest - Manufacturing and Production Name: Tank Location: CB9 Category: Industrial Features Class Code: Tanks (Generic) Positional Accuracy: Positioned to address or location	A12NW (W)	833	11	566859 244728
398	Points of Interest - Manufacturing and Production Name: Tank Location: CB9 Category: Industrial Features Class Code: Tanks (Generic) Positional Accuracy: Positioned to address or location	A12NW (W)	836	11	566862 244743
398	Points of Interest - Manufacturing and Production Name: Tank Location: CB9 Category: Industrial Features Class Code: Tanks (Generic) Positional Accuracy: Positioned to address or location	A12NW (W)	837	11	566856 244732
398	Points of Interest - Manufacturing and Production Name: Industrial Estate Location: CB9 Category: Industrial Features Class Code: Business Parks and Industrial Estates Positional Accuracy: Positioned to an adjacent address or location	A12NW (W)	838	11	566862 244747
398	Points of Interest - Manufacturing and Production Name: Tank Location: CB9 Category: Industrial Features Class Code: Tanks (Generic) Positional Accuracy: Positioned to address or location	A12NW (W)	843	11	566852 244736
398	Points of Interest - Manufacturing and Production Name: Tank Location: CB9 Category: Industrial Features Class Code: Tanks (Generic) Positional Accuracy: Positioned to an adjacent address or location	A12NW (W)	874	11	566822 244745
398	Points of Interest - Manufacturing and Production Name: Tank Location: CB9 Category: Industrial Features Class Code: Tanks (Generic) Positional Accuracy: Positioned to address or location	A12NW (W)	881	11	566816 244748
398	Points of Interest - Manufacturing and Production Name: Tank Location: CB9 Category: Industrial Features Class Code: Tanks (Generic) Positional Accuracy: Positioned to address or location	A12NW (W)	886	11	566812 244752
398	Points of Interest - Manufacturing and Production Name: Tank Location: CB9 Category: Industrial Features Class Code: Tanks (Generic) Positional Accuracy: Positioned to address or location	A12NW (W)	888	11	566804 244738
398	Points of Interest - Manufacturing and Production Name: Tanks Location: CB9 Category: Industrial Features Class Code: Tanks (Generic) Positional Accuracy: Positioned to an adjacent address or location	A12NW (W)	893	11	566802 244748
399	Points of Interest - Manufacturing and Production Name: Ashton Works Location: CB9 Category: Industrial Features Class Code: Unspecified Works Or Factories Positional Accuracy: Positioned to an adjacent address or location	A12SW (W)	785	11	566845 244404

Map ID	Details	Quadrant Reference (Compass Direction)	Estimated Distance From Site	Contact	NGR
400	Points of Interest - Manufacturing and Production Name: Tank Location: CB9 Category: Industrial Features Class Code: Tanks (Generic) Positional Accuracy: Positioned to address or location	A17SW (NW)	800	11	566954 244839
400	Points of Interest - Manufacturing and Production Name: Tank Location: CB9 Category: Industrial Features Class Code: Tanks (Generic) Positional Accuracy: Positioned to address or location	A17SW (NW)	801	11	566960 244851
400	Points of Interest - Manufacturing and Production Name: Tank Location: CB9 Category: Industrial Features Class Code: Tanks (Generic) Positional Accuracy: Positioned to an adjacent address or location	A17SW (NW)	811	11	566933 244826
400	Points of Interest - Manufacturing and Production Name: Tank Location: CB9 Category: Industrial Features Class Code: Tanks (Generic) Positional Accuracy: Positioned to address or location	A17SW (NW)	812	11	566946 244849
400	Points of Interest - Manufacturing and Production Name: Tank Location: CB9 Category: Industrial Features Class Code: Tanks (Generic) Positional Accuracy: Positioned to address or location	A17SW (NW)	816	11	566951 244864
400	Points of Interest - Manufacturing and Production Name: Tank Location: CB9 Category: Industrial Features Class Code: Tanks (Generic) Positional Accuracy: Positioned to address or location	A17SW (NW)	821	11	566931 244842
400	Points of Interest - Manufacturing and Production Name: Tanks Location: CB9 Category: Industrial Features Class Code: Tanks (Generic) Positional Accuracy: Positioned to an adjacent address or location	A17SW (NW)	824	11	566933 244852
400	Points of Interest - Manufacturing and Production Name: Tank Location: CB9 Category: Industrial Features Class Code: Tanks (Generic) Positional Accuracy: Positioned to address or location	A17SW (NW)	825	11	566945 244872
400	Points of Interest - Manufacturing and Production Name: Tank Location: CB9 Category: Industrial Features Class Code: Tanks (Generic) Positional Accuracy: Positioned to address or location	A17SW (NW)	825	11	566919 244831
400	Points of Interest - Manufacturing and Production Name: Tank Location: CB9 Category: Industrial Features Class Code: Tanks (Generic) Positional Accuracy: Positioned to address or location	A17SW (NW)	827	11	566936 244862
400	Points of Interest - Manufacturing and Production Name: Tank Location: CB9 Category: Industrial Features Class Code: Tanks (Generic) Positional Accuracy: Positioned to address or location	A17SW (NW)	831	11	566918 244840
400	Points of Interest - Manufacturing and Production Name: Tank Location: CB9 Category: Industrial Features Class Code: Tanks (Generic) Positional Accuracy: Positioned to address or location	A17SW (NW)	831	11	566912 244831

Map ID	Details	Quadrant Reference (Compass Direction)	Estimated Distance From Site	Contact	NGR
400	Points of Interest - Manufacturing and Production Name: Tank Location: CB9 Category: Industrial Features Class Code: Tanks (Generic) Positional Accuracy: Positioned to address or location	A17SW (NW)	831	11	566910 244828
400	Points of Interest - Manufacturing and Production Name: Tank Location: CB9 Category: Industrial Features Class Code: Tanks (Generic) Positional Accuracy: Positioned to address or location	A17SW (NW)	832	11	566924 244852
400	Points of Interest - Manufacturing and Production Name: Tank Location: CB9 Category: Industrial Features Class Code: Tanks (Generic) Positional Accuracy: Positioned to address or location	A17SW (NW)	835	11	566933 244872
400	Points of Interest - Manufacturing and Production Name: Tank Location: CB9 Category: Industrial Features Class Code: Tanks (Generic) Positional Accuracy: Positioned to address or location	A17SW (NW)	835	11	566942 244886
400	Points of Interest - Manufacturing and Production Name: Tank Location: CB9 Category: Industrial Features Class Code: Tanks (Generic) Positional Accuracy: Positioned to address or location	A17SW (NW)	839	11	566912 244846
400	Points of Interest - Manufacturing and Production Name: Tank Location: CB9 Category: Industrial Features Class Code: Tanks (Generic) Positional Accuracy: Positioned to address or location	A17SW (NW)	839	11	566933 244879
400	Points of Interest - Manufacturing and Production Name: Tank Location: CB9 Category: Industrial Features Class Code: Tanks (Generic) Positional Accuracy: Positioned to address or location	A17SW (NW)	841	11	566927 244873
400	Points of Interest - Manufacturing and Production Name: Tank Location: CB9 Category: Industrial Features Class Code: Tanks (Generic) Positional Accuracy: Positioned to address or location	A17SW (NW)	841	11	566929 244876
400	Points of Interest - Manufacturing and Production Name: Tank Location: CB9 Category: Industrial Features Class Code: Tanks (Generic) Positional Accuracy: Positioned to address or location	A17SW (NW)	842	11	566912 244852
400	Points of Interest - Manufacturing and Production Name: Tank Location: CB9 Category: Industrial Features Class Code: Tanks (Generic) Positional Accuracy: Positioned to address or location	A17SW (NW)	844	11	566907 244847
400	Points of Interest - Manufacturing and Production Name: Tanks Location: CB9 Category: Industrial Features Class Code: Tanks (Generic) Positional Accuracy: Positioned to an adjacent address or location	A17SW (NW)	845	11	566932 244889
400	Points of Interest - Manufacturing and Production Name: Tank Location: CB9 Category: Industrial Features Class Code: Tanks (Generic) Positional Accuracy: Positioned to address or location	A17SW (NW)	851	11	566930 244896

Map ID	Details	Quadrant Reference (Compass Direction)	Estimated Distance From Site	Contact	NGR
400	Points of Interest - Manufacturing and Production Name: Tank Location: CB9 Category: Industrial Features Class Code: Tanks (Generic) Positional Accuracy: Positioned to address or location	A17SW (NW)	854	11	566922 244889
400	Points of Interest - Manufacturing and Production Name: Tank Location: CB9 Category: Industrial Features Class Code: Tanks (Generic) Positional Accuracy: Positioned to an adjacent address or location	A17SW (NW)	863	11	566889 244855
401	Points of Interest - Manufacturing and Production Name: Industrial Estate Location: CB9 Category: Industrial Features Class Code: Business Parks and Industrial Estates Positional Accuracy: Positioned to an adjacent address or location	A12NW (W)	952	11	566685 244532
401	Points of Interest - Manufacturing and Production Name: Tank Location: CB9 Category: Industrial Features Class Code: Tanks (Generic) Positional Accuracy: Positioned to address or location	A12NW (W)	970	11	566665 244514
401	Points of Interest - Manufacturing and Production Name: Tank Location: CB9 Category: Industrial Features Class Code: Tanks (Generic) Positional Accuracy: Positioned to address or location	A12NW (W)	972	11	566663 244510
401	Points of Interest - Manufacturing and Production Name: Tank Location: CB9 Category: Industrial Features Class Code: Tanks (Generic) Positional Accuracy: Positioned to address or location	A12NW (W)	975	11	566660 244515
401	Points of Interest - Manufacturing and Production Name: Tank Location: CB9 Category: Industrial Features Class Code: Tanks (Generic) Positional Accuracy: Positioned to address or location	A12NW (W)	977	11	566658 244511
401	Points of Interest - Manufacturing and Production Name: Tanks Location: CB9 Category: Industrial Features Class Code: Tanks (Generic) Positional Accuracy: Positioned to an adjacent address or location	A11NE (W)	987	11	566648 244509
401	Points of Interest - Manufacturing and Production Name: Tank Location: CB9 Category: Industrial Features Class Code: Tanks (Generic) Positional Accuracy: Positioned to address or location	A11NE (W)	994	11	566641 244517
401	Points of Interest - Manufacturing and Production Name: Tank Location: CB9 Category: Industrial Features Class Code: Tanks (Generic) Positional Accuracy: Positioned to address or location	A11NE (W)	997	11	566637 244507
401	Points of Interest - Manufacturing and Production Name: Tank Location: CB9 Category: Industrial Features Class Code: Tanks (Generic) Positional Accuracy: Positioned to address or location	A11NE (W)	997	11	566638 244512
401	Points of Interest - Manufacturing and Production Name: Tank Location: CB9 Category: Industrial Features Class Code: Tanks (Generic) Positional Accuracy: Positioned to address or location	A11NE (W)	999	11	566635 244503

Map ID	Details	Quadrant Reference (Compass Direction)	Estimated Distance From Site	Contact	NGR
402	Points of Interest - Manufacturing and Production Name: Industrial Estate Location: CB9 Category: Industrial Features Class Code: Business Parks and Industrial Estates Positional Accuracy: Positioned to an adjacent address or location	A12SW (W)	964	11	566675 244280
403	Points of Interest - Manufacturing and Production Name: Works Location: Not Supplied Category: Industrial Features Class Code: Unspecified Works Or Factories Positional Accuracy: Positioned to an adjacent address or location	A17NE (NW)	971	11	567248 245324
404	Points of Interest - Public Infrastructure Name: BP Costcutter Express Location: Sturmer Road, Haverhill, CB9 7UU Category: Road And Rail Class Code: Petrol and Fuel Stations Positional Accuracy: Positioned to address or location	A14NW (NE)	546	11	568175 244706
404	Points of Interest - Public Infrastructure Name: BP Service Station Location: Sturmer Road, Haverhill, CB9 7UU Category: Road And Rail Class Code: Petrol and Fuel Stations Positional Accuracy: Positioned to address or location	A14NW (NE)	547	11	568176 244706
404	Points of Interest - Public Infrastructure Name: Esso Location: Sturmer Road, Haverhill, CB9 7UU Category: Road And Rail Class Code: Petrol and Fuel Stations Positional Accuracy: Positioned to address or location	A14NW (NE)	547	11	568176 244706
404	Points of Interest - Public Infrastructure Name: Haverhill Murco Service Station Location: Sturmer Road, Haverhill, CB9 7UU Category: Road And Rail Class Code: Petrol and Fuel Stations Positional Accuracy: Positioned to address or location	A14NW (NE)	547	11	568176 244707
404	Points of Interest - Public Infrastructure Name: Haverhill Service Station Location: Sturmer, Road, Haverhill, CB9 7UU Category: Road And Rail Class Code: Petrol and Fuel Stations Positional Accuracy: Positioned to address or location	A14NW (NE)	547	11	568176 244706
405	Points of Interest - Public Infrastructure Name: Weir Location: CB9 Category: Water Class Code: Weirs, Sluices and Dams Positional Accuracy: Positioned to an adjacent address or location	A19SW (NE)	564	11	568106 244826
406	Points of Interest - Public Infrastructure Name: Sewage Works Location: CB9 Category: Infrastructure and Facilities Class Code: Waste Storage, Processing and Disposal Positional Accuracy: Positioned to address or location	A19SW (NE)	613	11	568075 244918
406	Points of Interest - Public Infrastructure Name: Sewage Works Location: CB9 Category: Infrastructure and Facilities Class Code: Waste Storage, Processing and Disposal Positional Accuracy: Positioned to an adjacent address or location	A19SW (NE)	625	11	568083 244927
406	Points of Interest - Public Infrastructure Name: Sewage Works Location: CB9 Category: Infrastructure and Facilities Class Code: Waste Storage, Processing and Disposal Positional Accuracy: Positioned to address or location	A19SW (NE)	649	11	568094 244948
406	Points of Interest - Public Infrastructure Name: Sludge Tank Location: CB9 Category: Infrastructure and Facilities Class Code: Waste Storage, Processing and Disposal Positional Accuracy: Positioned to an adjacent address or location	A19SW (NE)	665	11	568161 244913

Map ID	Details	Quadrant Reference (Compass Direction)	Estimated Distance From Site	Contact	NGR
407	Points of Interest - Public Infrastructure Name: Public Recycling Facility Location: CB9 Category: Infrastructure and Facilities Class Code: Recycling Centres Positional Accuracy: Positioned to an adjacent address or location	A19SW (NE)	666	11	568217 244855
408	Points of Interest - Public Infrastructure Name: North Street Garages Location: Manor Road, Haverhill, CB9 0EP Category: Road And Rail Class Code: Petrol and Fuel Stations Positional Accuracy: Positioned to address or location	A18NE (N)	676	11	567782 245120
408	Points of Interest - Public Infrastructure Name: North Street Garages Location: Manor Road, Haverhill, CB9 0EP Category: Road And Rail Class Code: Petrol and Fuel Stations Positional Accuracy: Positioned to address or location	A18NE (N)	681	11	567789 245124
408	Points of Interest - Public Infrastructure Name: North Street Garage Location: Manor Road, Haverhill, CB9 0EP Category: Road And Rail Class Code: Petrol and Fuel Stations Positional Accuracy: Positioned to address or location	A18NE (N)	681	11	567783 245125
409	Points of Interest - Public Infrastructure Name: A & A Chapman Location: Duddery Hill, Haverhill, CB9 8DR Category: Road And Rail Class Code: Petrol and Fuel Stations Positional Accuracy: Positioned to address or location	A17SW (NW)	962	11	566879 245013
409	Points of Interest - Public Infrastructure Name: Murco Location: Duddery Hill, Haverhill, CB9 8DR Category: Road And Rail Class Code: Petrol and Fuel Stations Positional Accuracy: Positioned to address or location	A17SW (NW)	964	11	566874 245010
409	Points of Interest - Public Infrastructure Name: A & A Chapman Location: Duddery Hill, Haverhill, CB9 8DR Category: Road And Rail Class Code: Petrol and Fuel Stations Positional Accuracy: Positioned to address or location	A17SW (NW)	964	11	566877 245015
409	Points of Interest - Public Infrastructure Name: Duddery Hill Service Station Location: Duddery Hill, Haverhill, CB9 8DR Category: Road And Rail Class Code: Petrol and Fuel Stations Positional Accuracy: Positioned to address or location	A17SW (NW)	964	11	566877 245015
409	Points of Interest - Public Infrastructure Name: Duddery Hill Service Station Location: Duddery Hill, Haverhill, CB9 8DR Category: Road And Rail Class Code: Petrol and Fuel Stations Positional Accuracy: Positioned to address or location	A17SW (NW)	964	11	566877 245015
409	Points of Interest - Public Infrastructure Name: Duddery Hill Service Station Location: Duddery Hill, Haverhill, CB9 8DR Category: Road And Rail Class Code: Petrol and Fuel Stations Positional Accuracy: Positioned to address or location	A17SW (NW)	964	11	566877 245015
410	Points of Interest - Recreational and Environmental Name: Play Area Location: CB9 Category: Recreational Class Code: Playgrounds Positional Accuracy: Positioned to an adjacent address or location	A14NW (NE)	648	11	568274 244738
410	Points of Interest - Recreational and Environmental Name: Play Area Location: Not Supplied Category: Recreational Class Code: Playgrounds Positional Accuracy: Positioned to an adjacent address or location	A14NW (NE)	668	11	568286 244759

Map ID	Details	Quadrant Reference (Compass Direction)	Estimated Distance From Site	Contact	NGR
411	Points of Interest - Recreational and Environmental Name: Play Area Location: Not Supplied Category: Recreational Class Code: Playgrounds Positional Accuracy: Positioned to an adjacent address or location	A19SW (NE)	767	11	568247 244971
411	Points of Interest - Recreational and Environmental Name: Play Area Location: Pipers Close, CB9 Category: Recreational Class Code: Playgrounds Positional Accuracy: Positioned to address or location	A19SW (NE)	768	11	568248 244972
412	Points of Interest - Recreational and Environmental Name: Play Area Location: Not Supplied Category: Recreational Class Code: Playgrounds Positional Accuracy: Positioned to an adjacent address or location	A19SW (NE)	860	11	568299 245050
413	Points of Interest - Recreational and Environmental Name: Playground Location: Not Supplied Category: Recreational Class Code: Playgrounds Positional Accuracy: Positioned to an adjacent address or location	A18NE (N)	957	11	567733 245407
413	Points of Interest - Recreational and Environmental Name: Playground Location: Girton Road, CB9 Category: Recreational Class Code: Playgrounds Positional Accuracy: Positioned to an adjacent address or location	A18NE (N)	957	11	567733 245407
414	Points of Interest - Recreational and Environmental Name: Playground Location: Not Supplied Category: Recreational Class Code: Playgrounds Positional Accuracy: Positioned to an adjacent address or location	A19SE (E)	959	11	568603 244766
414	Points of Interest - Recreational and Environmental Name: Playground Location: Nr Coupals Road, CB9 Category: Recreational Class Code: Playgrounds Positional Accuracy: Positioned to address or location	A19SE (E)	960	11	568603 244769
414	Points of Interest - Recreational and Environmental Name: East Town Park Centre Location: Coupals Road, Sturmer, Haverhill, CB9 7UW Category: Recreational Class Code: Municipal Parks And Gardens Positional Accuracy: Positioned to address or location	A19SE (E)	991	11	568620 244810

Map ID	Details	Quadrant Reference (Compass Direction)	Estimated Distance From Site	Contact	NGR
415	Ancient Woodland Name: Greatley And Garlands Woods Reference: 1122639 Area(m ²): 18977.88 Type: Ancient and Semi-Natural Woodland	A8SE (S)	862	12	567989 243599
416	Local Nature Reserves Name: Haverhill Railway Walks Multiple Area: Y Area (m2): 140865.43 Source: Natural England Designation Date: 20th May 2003	A13NE (NE)	189	12	567789 244603
417	Nitrate Vulnerable Zones Name: Sandlings And Chelmsford Description: Groundwater Source: Environment Agency, Head Office	A13SW (E)	0	2	567667 244419
418	Nitrate Vulnerable Zones Name: Lower Stour Nvz Description: Surface Water Source: Environment Agency, Head Office	A13SW (E)	0	2	567667 244419

Agency & Hydrological	Version	Update Cycle
Contaminated Land Register Entries and Notices Braintree District Council - Environmental Health Department West Suffolk Council Environment Agency - Head Office South Cambridgeshire District Council Uttlesford District Council - Environmental Health Department St Edmundsbury Borough Council (now part of West Suffolk Council) - Environmental Health & Housing Services	January 2020 March 2014 November 2023 October 2017 October 2017 September 2017	Annual Rolling Update Annual Rolling Update Annually Annual Rolling Update Annual Rolling Update Annual Rolling Update
Discharge Consents Environment Agency - Anglian Region	April 2025	Quarterly
Enforcement and Prohibition Notices Environment Agency - Anglian Region	March 2013	
Integrated Pollution Controls Environment Agency - Anglian Region	January 2009	
Integrated Pollution Prevention And Control Environment Agency - Anglian Region	October 2024	Quarterly
Local Authority Integrated Pollution Prevention And Control Braintree District Council - Environmental Health Department St Edmundsbury Borough Council (now part of West Suffolk Council) - Environmental Health & Housing Services West Suffolk Council South Cambridgeshire District Council - Environmental Health Department Uttlesford District Council - Environmental Health Department	August 2014 August 2015 August 2015 October 2014 September 2014	Variable Variable Variable Variable Variable
Local Authority Pollution Prevention and Controls Braintree District Council - Environmental Health Department St Edmundsbury Borough Council (now part of West Suffolk Council) - Environmental Health & Housing Services West Suffolk Council South Cambridgeshire District Council - Environmental Health Department Uttlesford District Council - Environmental Health Department	August 2014 August 2015 August 2015 October 2014 September 2014	Not Applicable Annual Rolling Update Annual Rolling Update Annual Rolling Update Annual Rolling Update
Local Authority Pollution Prevention and Control Enforcements Braintree District Council - Environmental Health Department St Edmundsbury Borough Council (now part of West Suffolk Council) - Environmental Health & Housing Services South Cambridgeshire District Council - Environmental Health Department Uttlesford District Council - Environmental Health Department	August 2014 August 2015 October 2014 September 2014	Variable Variable Variable Variable
Nearest Surface Water Feature Ordnance Survey	April 2025	
Pollution Incidents to Controlled Waters Environment Agency - Anglian Region	September 1999	
Historical Prosecutions Environment Agency, Anglian Region	March 2013	Not Applicable
Registered Radioactive Substances Environment Agency - Anglian Region Environment Agency - Head Office	May 2023 May 2023	
Substantiated Pollution Incident Register Environment Agency - Anglian Region - Central Area Environment Agency - Anglian Region - Eastern Area	April 2025 April 2025	Quarterly Quarterly
Water Abstractions Environment Agency - Anglian Region	April 2025	Quarterly
Water Industry Act Referrals Environment Agency - Anglian Region	October 2017	
Groundwater Vulnerability Map Environment Agency - Head Office	June 2018	As notified

Agency & Hydrological	Version	Update Cycle
Groundwater Vulnerability - Soluble Rock Risk Environment Agency - Head Office	June 2018	As notified
Bedrock Aquifer Designations Environment Agency - Head Office	January 2018	As notified
Superficial Aquifer Designations Environment Agency - Head Office	January 2018	As notified
Source Protection Zones Environment Agency - Head Office	September 2022	Bi-Annually
Extreme Flooding from Rivers or Sea without Defences Environment Agency - Head Office	December 2023	As notified
Flooding from Rivers or Sea without Defences Environment Agency - Head Office	December 2023	As notified
Areas Benefiting from Flood Defences Environment Agency - Head Office	February 2023	
Flood Water Storage Areas Environment Agency - Head Office	June 2025	Quarterly
Flood Defences Environment Agency - Head Office	August 2022	
OS Water Network Lines Ordnance Survey	April 2025	Quarterly
Surface Water 1 in 30 year Flood Extent Environment Agency - Head Office	May 2018	Annually
Surface Water 1 in 100 year Flood Extent Environment Agency - Head Office	May 2018	Annually
Surface Water 1 in 1000 year Flood Extent Environment Agency - Head Office	May 2018	Annually
Surface Water Suitability Environment Agency - Head Office	February 2016	Annually
BGS Groundwater Flooding Susceptibility British Geological Survey - National Geoscience Information Service	May 2013	As notified
Water Framework Directive - Catchment Environment Agency - Head Office	July 2025	Annually
Water Framework Directive - Groundwater Environment Agency - Head Office	July 2024	Annually

Waste	Version	Update Cycle
BGS Recorded Landfill Sites British Geological Survey - National Geoscience Information Service	November 2002	As notified
Historical Landfill Sites Environment Agency - Head Office	April 2025	Quarterly
Integrated Pollution Control Registered Waste Sites Environment Agency - Anglian Region	January 2009	Not Applicable
Licensed Waste Management Facilities (Landfill Boundaries) Environment Agency - Anglian Region - Central Area Environment Agency - Anglian Region - Eastern Area	May 2025 May 2025	Quarterly Quarterly
Licensed Waste Management Facilities (Locations) Environment Agency - Anglian Region - Central Area Environment Agency - Anglian Region - Eastern Area	April 2025 April 2025	Quarterly Quarterly
Local Authority Landfill Coverage Braintree District Council Cambridgeshire County Council Essex County Council South Cambridgeshire District Council St Edmundsbury Borough Council (now part of West Suffolk Council) - Environmental Health & Housing Services Suffolk County Council Uttlesford District Council - Environmental Health Department West Suffolk Council	February 2003 February 2003 February 2003 February 2003 February 2003 February 2003 February 2003 February 2003 February 2003	Not Applicable Not Applicable Not Applicable Not Applicable Not Applicable Not Applicable Not Applicable Not Applicable Not Applicable
Local Authority Recorded Landfill Sites Braintree District Council Cambridgeshire County Council Essex County Council South Cambridgeshire District Council St Edmundsbury Borough Council (now part of West Suffolk Council) - Environmental Health & Housing Services Suffolk County Council Uttlesford District Council - Environmental Health Department West Suffolk Council	October 2018 October 2018 October 2018 October 2018 October 2018 October 2018 October 2018 October 2018	
Potentially Infilled Land (Non-Water) Landmark Information Group Limited	December 1999	
Potentially Infilled Land (Water) Landmark Information Group Limited	December 1999	
Registered Landfill Sites Environment Agency - Anglian Region - Central Area Environment Agency - Anglian Region - Eastern Area	March 2006 March 2006	Not Applicable Not Applicable
Registered Waste Transfer Sites Environment Agency - Anglian Region - Central Area Environment Agency - Anglian Region - Eastern Area	April 2018 April 2018	
Registered Waste Treatment or Disposal Sites Environment Agency - Anglian Region - Central Area Environment Agency - Anglian Region - Eastern Area	June 2015 June 2015	

Hazardous Substances	Version	Update Cycle
Control of Major Accident Hazards Sites (COMAH) Health and Safety Executive	June 2025	Bi-Annually
Explosive Sites Health and Safety Executive	March 2017	
Notification of Installations Handling Hazardous Substances (NIHHS) Health and Safety Executive	August 2001	
Planning Hazardous Substance Enforcements Suffolk County Council - Environment and Transport Essex County Council South Cambridgeshire District Council West Suffolk Council St Edmundsbury Borough Council (now part of West Suffolk Council) - Planning Department Braintree District Council Cambridgeshire County Council Uttlesford District Council - Planning Department	February 2006 February 2016 July 2023 July 2023 June 2016 June 2023 March 2023 May 2023	Annual Rolling Update Variable Variable Variable Variable Variable Variable Variable
Planning Hazardous Substance Consents Suffolk County Council - Environment and Transport Braintree District Council Cambridgeshire County Council Essex County Council South Cambridgeshire District Council West Suffolk Council St Edmundsbury Borough Council (now part of West Suffolk Council) - Planning Department Uttlesford District Council - Planning Department	February 2006 February 2016 February 2016 February 2016 February 2016 February 2016 June 2016 October 2015	Annual Rolling Update Variable Variable Variable Variable Variable Variable Variable

Geological	Version	Update Cycle
BGS 1:625,000 Solid Geology British Geological Survey - National Geoscience Information Service	January 2009	As notified
BGS Estimated Soil Chemistry British Geological Survey - National Geoscience Information Service	December 2015	As notified
BGS Recorded Mineral Sites British Geological Survey - National Geoscience Information Service	April 2025	Bi-Annually
CBSCB Compensation District Cheshire Brine Subsidence Compensation Board (CBSCB) Cheshire Brine Subsidence Compensation Board (CBSCB)	August 2011 November 2020	As notified
Coal Mining Affected Areas The Coal Authority - Property Searches	February 2023	
Mining Instability Ove Arup & Partners	June 1998	Not Applicable
Non Coal Mining Areas of Great Britain British Geological Survey - National Geoscience Information Service	May 2015	Not Applicable
Potential for Collapsible Ground Stability Hazards British Geological Survey - National Geoscience Information Service	April 2020	As notified
Potential for Compressible Ground Stability Hazards British Geological Survey - National Geoscience Information Service	January 2019	As notified
Potential for Ground Dissolution Stability Hazards British Geological Survey - National Geoscience Information Service	January 2019	As notified
Potential for Landslide Ground Stability Hazards British Geological Survey - National Geoscience Information Service	January 2019	As notified
Potential for Running Sand Ground Stability Hazards British Geological Survey - National Geoscience Information Service	January 2019	As notified
Potential for Shrinking or Swelling Clay Ground Stability Hazards British Geological Survey - National Geoscience Information Service	January 2019	As notified
Radon Potential - Radon Affected Areas British Geological Survey - National Geoscience Information Service	November 2024	Annually
Radon Potential - Radon Protection Measures British Geological Survey - National Geoscience Information Service	November 2024	Annually
Industrial Land Use	Version	Update Cycle
Contemporary Trade Directory Entries Thomson Directories	June 2025	Quarterly
Fuel Station Entries Green Street Advisor (UK) Ltd	May 2025	Quarterly
Points of Interest - Commercial Services PointX	June 2025	Quarterly
Points of Interest - Education and Health PointX	June 2025	Quarterly
Points of Interest - Manufacturing and Production PointX	June 2025	Quarterly
Points of Interest - Public Infrastructure PointX	June 2025	Quarterly
Points of Interest - Recreational and Environmental PointX	June 2025	Quarterly
Underground Electrical Cables National Grid	January 2024	

Sensitive Land Use	Version	Update Cycle
Ancient Woodland Natural England	March 2025	Bi-Annually
Areas of Adopted Green Belt Braintree District Council South Cambridgeshire District Council St Edmundsbury Borough Council (now part of West Suffolk Council) Uttlesford District Council West Suffolk Council	July 2025 July 2025 July 2025 July 2025 July 2025	Quarterly Quarterly Quarterly Quarterly Quarterly
Areas of Unadopted Green Belt Braintree District Council South Cambridgeshire District Council St Edmundsbury Borough Council (now part of West Suffolk Council) Uttlesford District Council West Suffolk Council	July 2025 July 2025 July 2025 July 2025 July 2025	Quarterly Quarterly Quarterly Quarterly Quarterly
Areas of Outstanding Natural Beauty Natural England	May 2025	Bi-Annually
Environmentally Sensitive Areas Natural England	August 2023	
Forest Parks Forestry Commission	May 2023	Not Applicable
Local Nature Reserves Natural England	March 2025	Bi-Annually
Marine Nature Reserves Natural England	February 2025	Bi-Annually
National Nature Reserves Natural England	January 2025	Bi-Annually
National Parks Natural England	September 2024	Bi-Annually
Nitrate Sensitive Areas Natural England	April 2023	Not Applicable
Nitrate Vulnerable Zones Department for Environment, Food and Rural Affairs (DEFRA - formerly FRCA) Environment Agency - Head Office	April 2016 November 2024	Annually
Ramsar Sites Natural England	February 2025	Bi-Annually
Sites of Special Scientific Interest Natural England	May 2025	Bi-Annually
Special Areas of Conservation Natural England	January 2025	Bi-Annually
Special Protection Areas Natural England	May 2025	Bi-Annually

A selection of organisations who provide data within this report

Data Supplier	Data Supplier Logo
Ordnance Survey	
Environment Agency	
Scottish Environment Protection Agency	
The Coal Authority	
British Geological Survey	 British Geological Survey <small>NATURAL ENVIRONMENT RESEARCH COUNCIL</small>
Centre for Ecology and Hydrology	 Centre for Ecology & Hydrology <small>NATURAL ENVIRONMENT RESEARCH COUNCIL</small>
Natural Resources Wales	
Scottish Natural Heritage	
Natural England	
Public Health England	
Ove Arup	
Stantec UK Ltd	

Contact	Name and Address	Contact Details
1	British Geological Survey - Enquiry Service British Geological Survey, Environmental Science Centre, Keyworth, Nottingham, Nottinghamshire, NG12 5GG	Telephone: 0115 936 3143 Fax: 0115 936 3276 Email: enquiries@bgs.ac.uk Website: www.bgs.ac.uk
2	Environment Agency - National Customer Contact Centre (NCCC) PO Box 544, Templeborough, Rotherham, S60 1BY	Telephone: 03708 506 506 Email: enquiries@environment-agency.gov.uk
3	St Edmundsbury Borough Council (now part of West Suffolk Council) - Environmental Health & Housing Services West Suffolk House, Western Way, Bury St Edmunds, Suffolk, IP33 3YU	Telephone: 01284 757042 Fax: 01284 757378 Website: www.stedmundsbury.gov.uk
4	Environment Agency - Head Office Rio House, Waterside Drive, Aztec West, Almondsbury, Bristol, Avon, BS32 4UD	Telephone: 01454 624400 Fax: 01454 624409
5	Ordnance Survey Adanac Drive, Southampton, Hampshire, SO16 0AS	Telephone: 03456 05 05 05 Email: customerservices@ordnancesurvey.co.uk Website: www.ordnancesurvey.co.uk
6	Suffolk County Council St Edmund House, County Hall, Ipswich, Suffolk, IP4 1LZ	Telephone: 01473 583000 Fax: 01473 230240 Website: www.suffolkcc.gov.uk
7	Braintree District Council Causway House, Braintree, Essex, CM7 9HB	Telephone: 01376 552525 Fax: 01376 552626 Website: www.braintree.gov.uk
8	Essex County Council County Hall, Chelmsford, Essex, CM1 1YS	Telephone: 01245 492211 Website: www.essexcc.gov.uk
9	Health and Safety Executive 5S.2 Redgrave Court, Merton Road, Bootle, L20 7HS	Website: www.hse.gov.uk
10	St Edmundsbury Borough Council (now part of West Suffolk Council) - Planning Department PO Box 122, St Edmundsbury House, Western Way, Bury St Edmunds, Suffolk, IP33 3YS	Telephone: 01284 763233 Fax: 01284 757378 Website: www.stedmundsbury.gov.uk
11	PointX 5-6 Abbey Court, Eagle Way, Sowton, Exeter, Devon, EX2 7HY	Website: www.pointx.co.uk
12	Natural England County Hall, Spetchley Road, Worcester, WR5 2NP	Telephone: 0300 060 3900 Email: enquiries@naturalengland.org.uk Website: www.naturalengland.org.uk
-	Public Health England - Radon Survey, Centre for Radiation, Chemical and Environmental Hazards Chilton, Didcot, Oxfordshire, OX11 0RQ	Telephone: 01235 822622 Fax: 01235 833891 Email: radon@phe.gov.uk Website: www.ukradon.org
-	Landmark Information Group Limited Landmark Information Group, Imperium, Imperial Way, Reading, Berkshire, RG2 0TD	Telephone: 0330 036 6618 Fax: 0844 844 9951 Email: helpdesk@landmark.co.uk Website: www.landmark.co.uk

Please note that the Environment Agency / Natural Resources Wales / SEPA have a charging policy in place for enquiries.