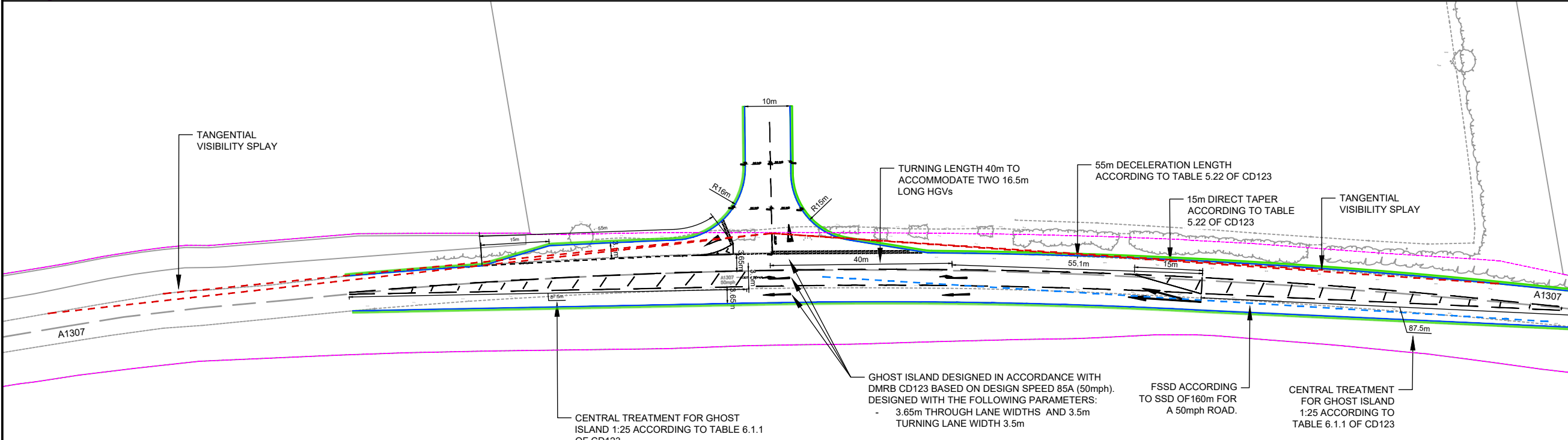
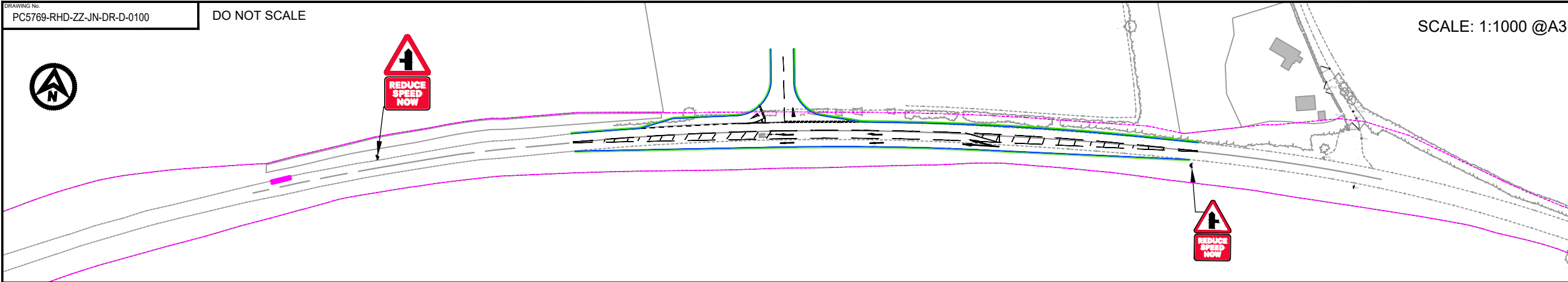


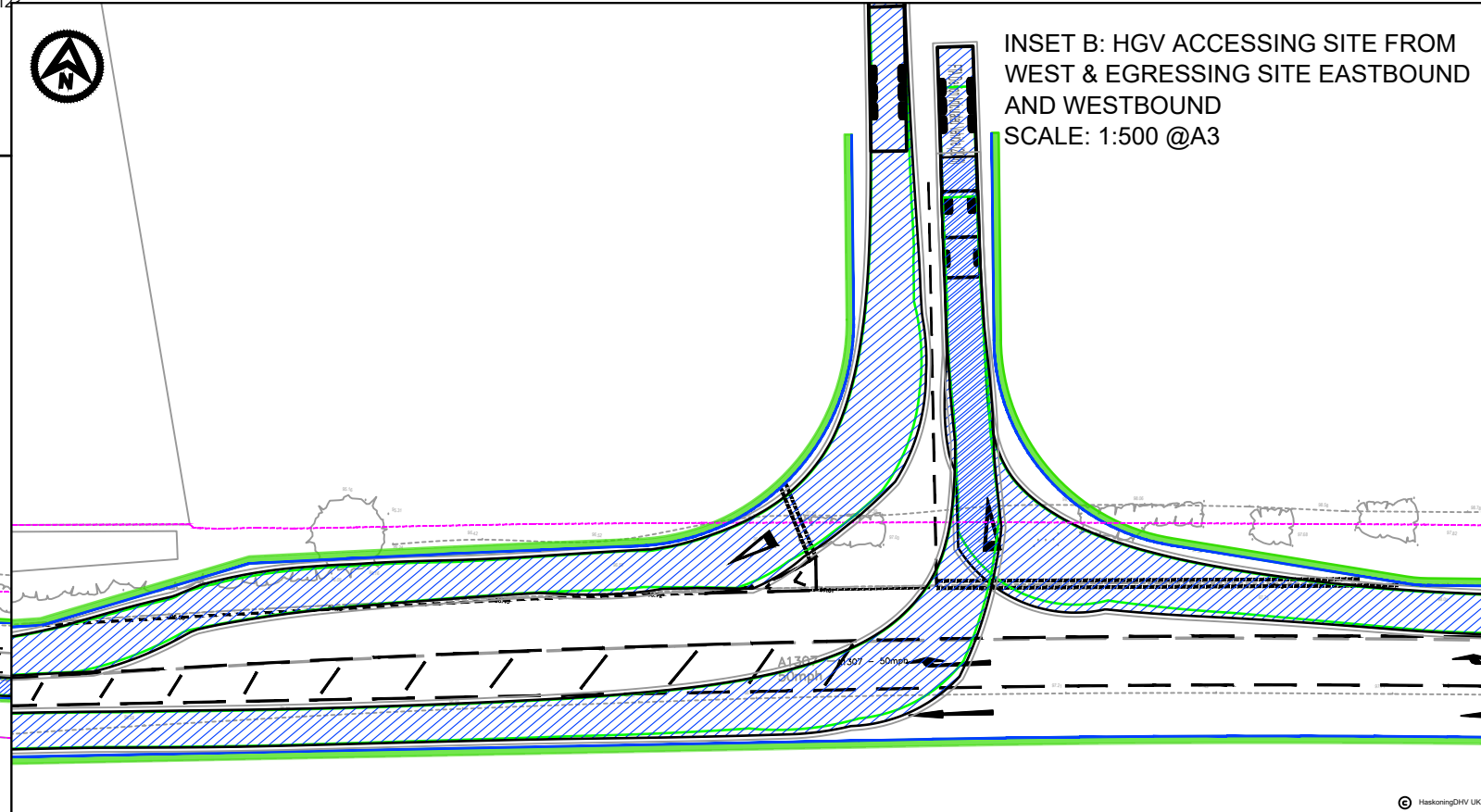
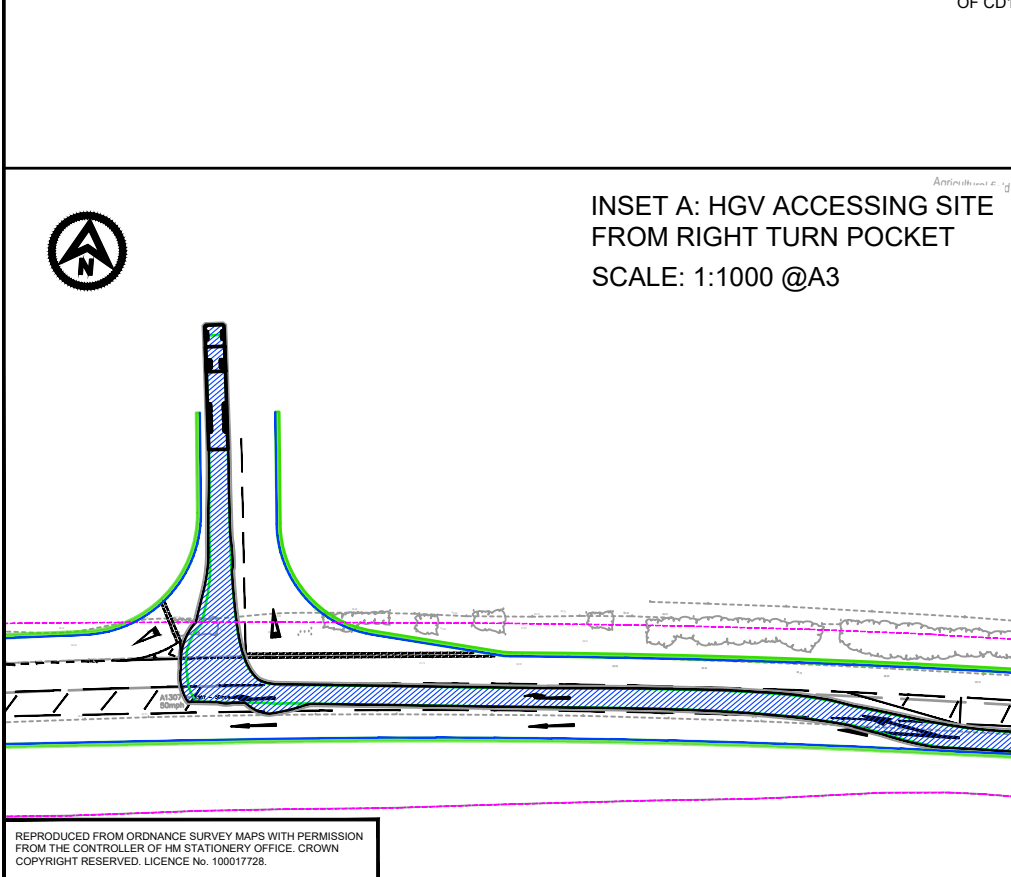
GENERAL NOTES

- DO NOT SCALE FROM THIS DRAWING.
- ALL DIMENSIONS ARE IN METRES UNLESS NOTED OTHERWISE.
- ALL LEVELS ARE IN METRES RELATIVE TO ORDNANCE DATUM NEWLYN UNLESS NOTED OTHERWISE.
- THIS DRAWING HAS BEEN BASED UPON OS MAPPING AND TOPOGRAPHICAL SURVEY PROVIDED BY OTHERS. ROYAL HASKONINGDHV SHALL NOT BE LIABLE FOR ANY INACCURACY OR DEFICIENCIES ARISING FROM THE SURVEY INFORMATION.



KEY

- Topographical survey
- 0.5m Grass verge strip
- Proposed Kerb line
- Proposed Road Markings
- Highway boundary
- 4.5m X 160m visibility splay according to dmr b cd123
- Proposed traffic sign



REV	DATE	DESCRIPTION	BY	CHK	APP
P05	30/04/24	WESTBOUND VEHICLE TRACKING ADDED	AJ	DJ	DJ
P04	26/04/24	WARNING SIGN, FSSD AND LEVELS ADDED	AJ	DJ	DJ
P03	15/04/24	VISIBILITY SPLAY ADDED	AJ	DJ	DJ
P02	10/04/24	SECOND ISSUE	AJ	DJ	DJ
P01	21/03/24	FIRST ISSUE	AJ	DJ	DJ

CLIENT	STREETLY HALL ESTATE		
PROJECT	STREETLY HALL AD PLANT, WEST WICKHAM		
TITLE	GHOST ISLAND DESIGN - A1307/ PROPOSED ACCESS JUNCTION		

Enhancing Society Together

DRAWN	AJ	CHECKED	DJ	APPROVED	DJ
DATE	20.03.2024	SCALE @ A3	1:1000	REF.	PC5769-RHD-ZZ-JN-DR-D-0100
DRAWING No.	PC5769-RHD-ZZ-JN-DR-D-0100		SUITABILITY	REVISION	
	S2		P05		

REPRODUCED FROM ORDNANCE SURVEY MAPS WITH PERMISSION FROM THE CONTROLLER OF HM STATIONERY OFFICE. CROWN COPYRIGHT RESERVED. LICENCE No. 100017728.