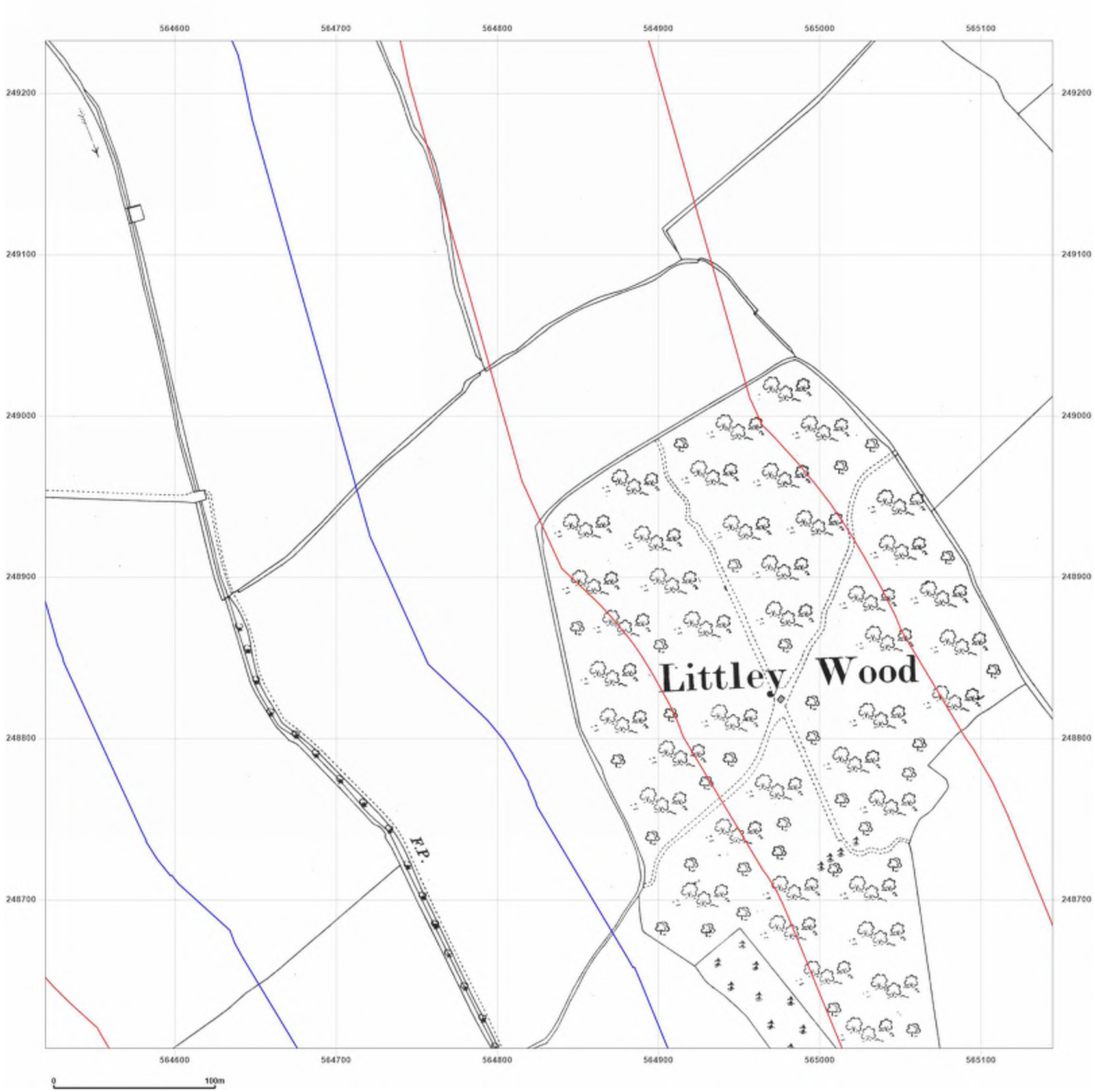

EMAPSITE™

Site Details:

Client Ref: EMS_827983_1024367
Report Ref: EMS-827983_1064633_LS_2_4
Grid Ref: 564832, 248920

Map Name: County Series

Map date: **1903**

Scale: 1:2,500

Printed at: 1:2,500

N
W E
S

Surveyed 1903
Revised 1903
Edition N/A
Copyright N/A
Levelled N/A

Groundsure INSIGHTS

Produced by
Groundsure Insights
www.groundsure.com

Powered by OS

Supplied by:
www.emapsite.com
sales@emapsite.com

© Crown copyright and database rights 2019 Ordnance Survey 100035207

Production date: 29 November 2022

Map legend available at:
www.groundsure.com/sites/default/files/groundsure_legend.pdf

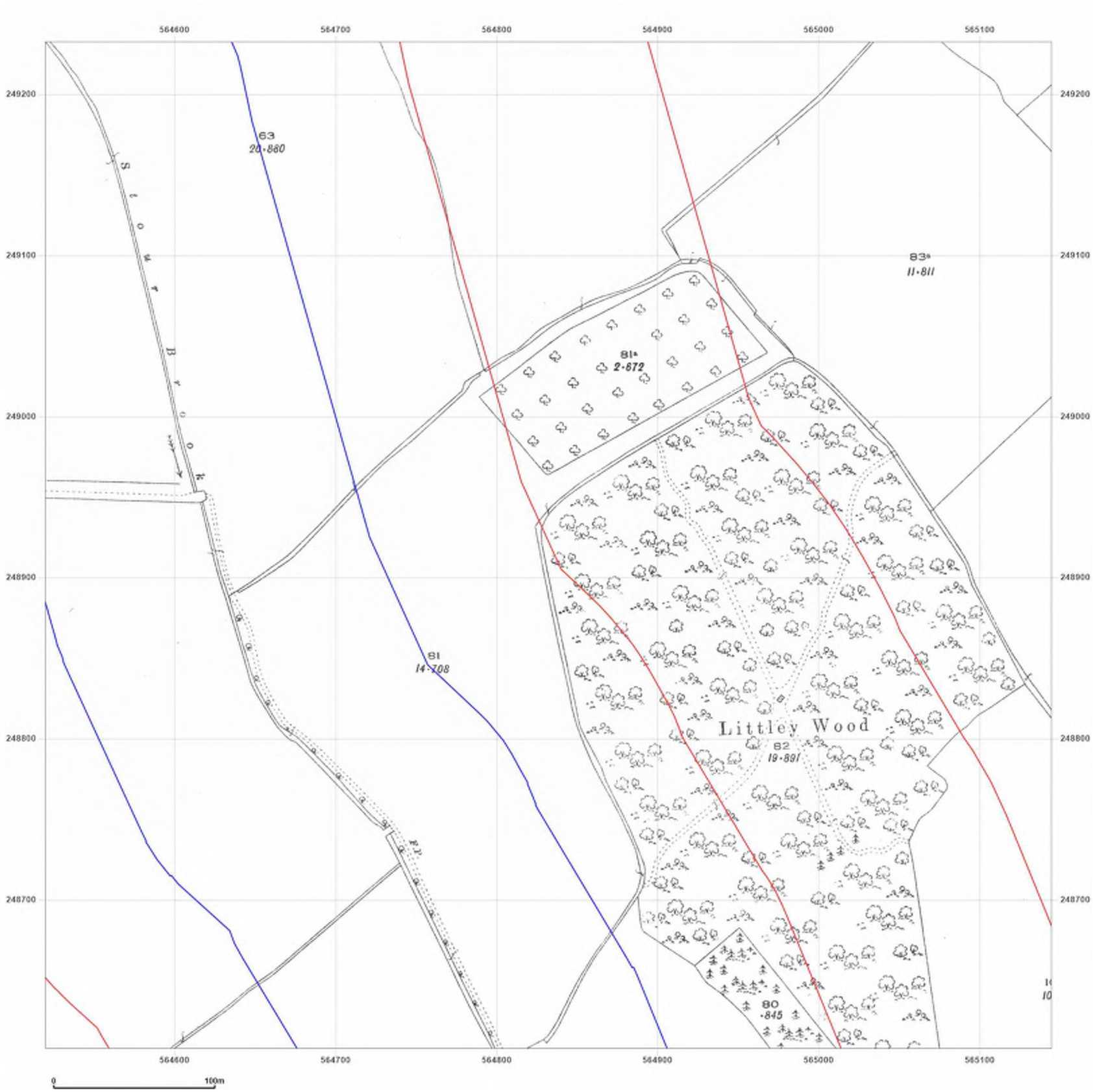

EMAPSITE™

Site Details:

Client Ref: EMS_827983_1024367
Report Ref: EMS-827983_1064633_LS_2_4
Grid Ref: 564832, 248920

Map Name: County Series

Map date: **1926**

Scale: 1:2,500

Printed at: 1:2,500

N
W E
S

Surveyed 1926
Revised 1926
Edition N/A
Copyright N/A
Levelled N/A

Groundsure INSIGHTS

Produced by
Groundsure Insights
www.groundsure.com

Powered by OS

Supplied by:
www.emapsite.com
sales@emapsite.com

© Crown copyright and database rights 2019 Ordnance Survey 100035207

Production date: 29 November 2022

Map legend available at:
www.groundsure.com/sites/default/files/groundsure_legend.pdf

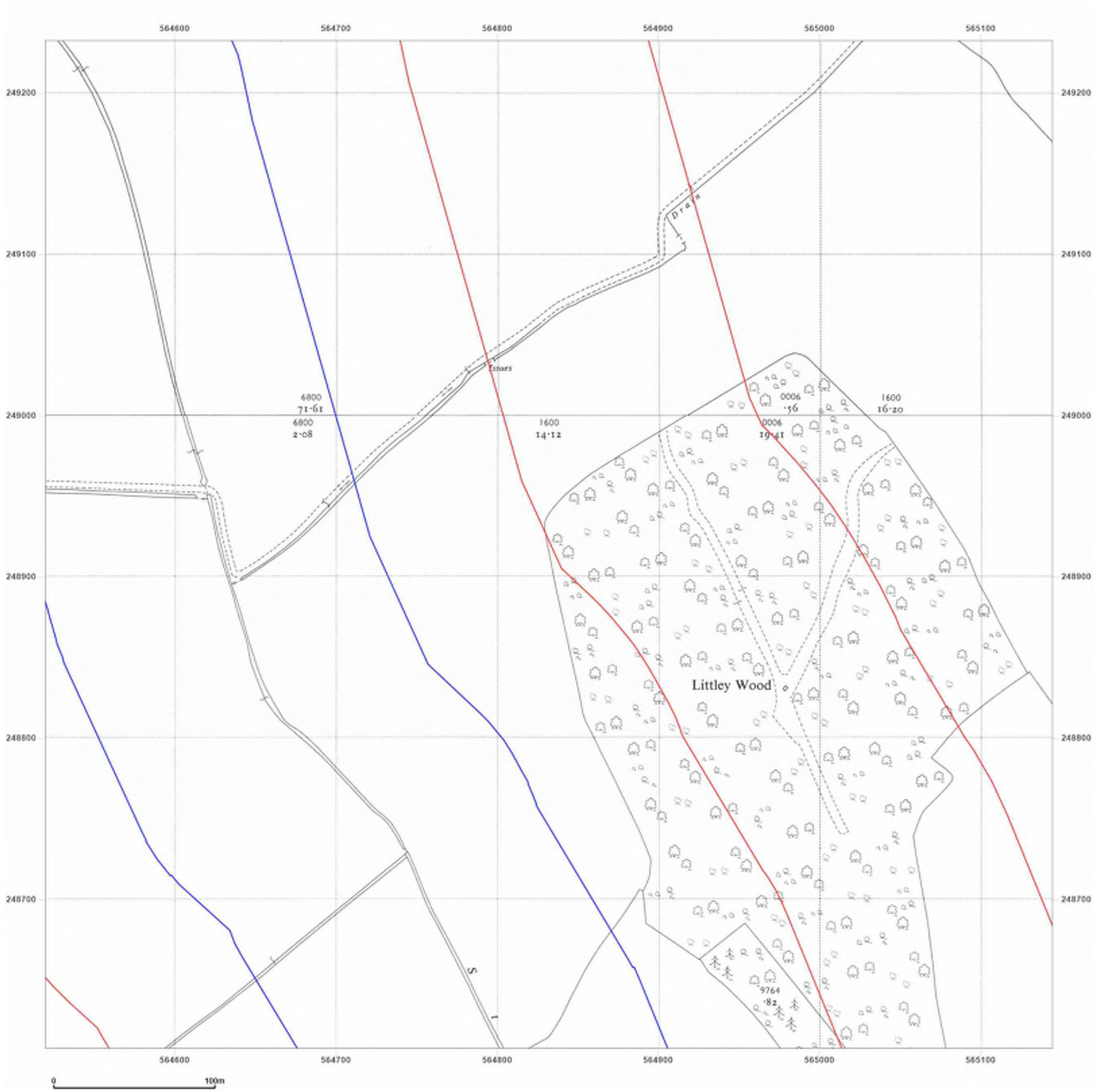

EMAPSITE™

Site Details:

Client Ref: EMS_827983_1024367
Report Ref: EMS-827983_1064633_LS_2_4
Grid Ref: 564832, 248920

Map Name: National Grid

Map date: **1959-1960**

Scale: 1:2,500

Printed at: 1:2,500

N
W E
S

Surveyed 1959
Revised 1959
Edition N/A
Copyright 1960
Levelled 1956

Surveyed 1959
Revised 1959
Edition N/A
Copyright 1959
Levelled 1956

Groundsure INSIGHTS

Produced by
Groundsure Insights
www.groundsure.com

Powered by OS

Supplied by:
www.emapsite.com
sales@emapsite.com

© Crown copyright and database rights 2019 Ordnance Survey 100035207

Production date: 29 November 2022

Map legend available at:
www.groundsure.com/sites/default/files/groundsure_legend.pdf

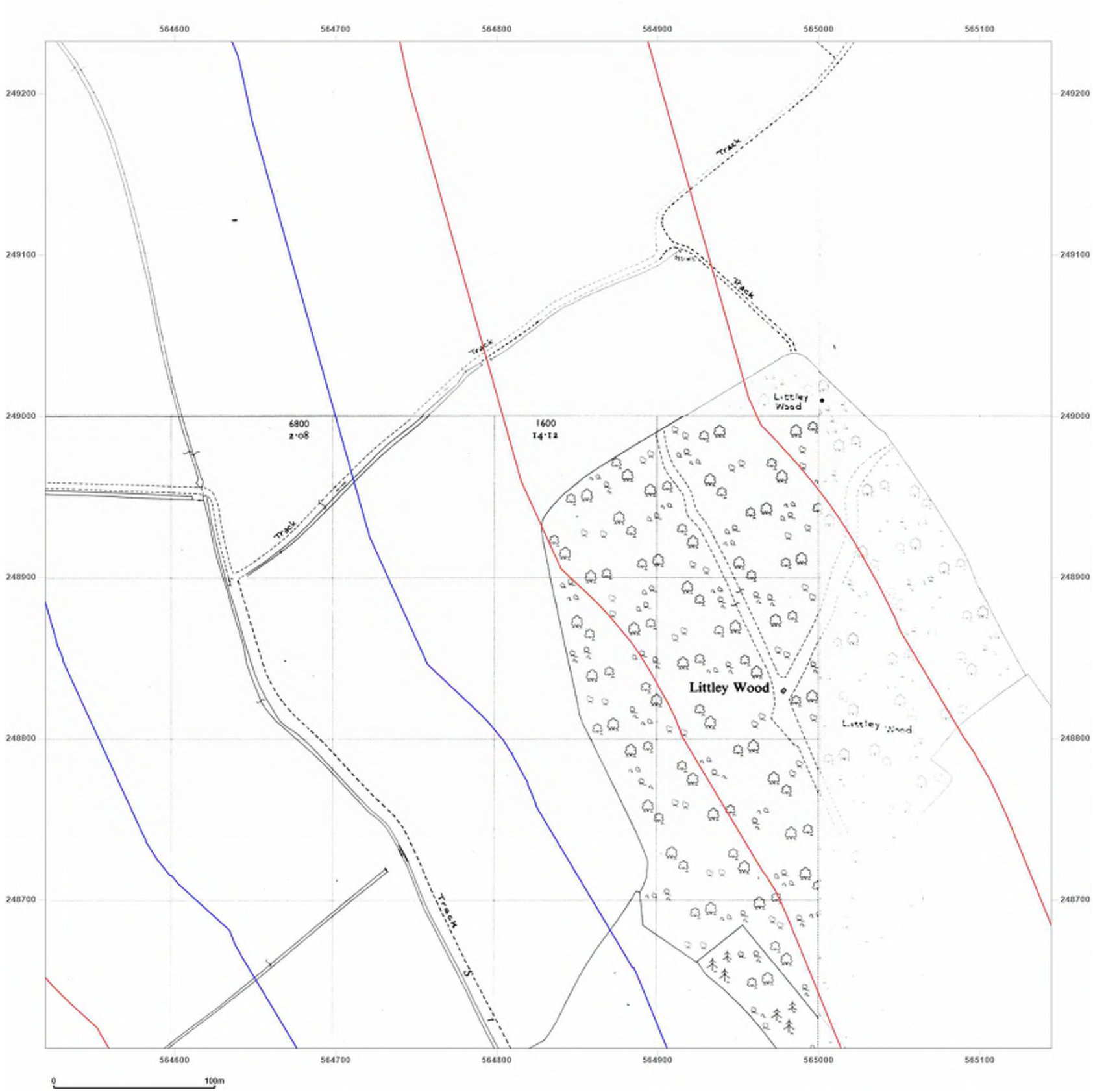

EMAPSITE™

Site Details:

Client Ref: EMS_827983_1024367
Report Ref: EMS-827983_1064633_LS_2_4
Grid Ref: 564832, 248920

Map Name: National Grid

Map date: **1984-1989**

Scale: 1:2,500

Printed at: 1:2,500

N
W E
S

Surveyed N/A
Revised N/A
Edition N/A
Copyright 1984
Levelled 1956

Surveyed N/A
Revised N/A
Edition N/A
Copyright 1984
Levelled 1956

Surveyed 1956
Revised 1989
Edition N/A
Copyright 1989
Levelled 1956

Surveyed 1959
Revised 1984
Edition N/A
Copyright 1984
Levelled 1959

Groundsure INSIGHTS

Produced by
Groundsure Insights
www.groundsure.com

Powered by OS

Supplied by:
www.emapsite.com
sales@emapsite.com

© Crown copyright and database rights 2019 Ordnance Survey 100035207

Production date: 29 November 2022

Map legend available at:
www.groundsure.com/sites/default/files/groundsure_legend.pdf

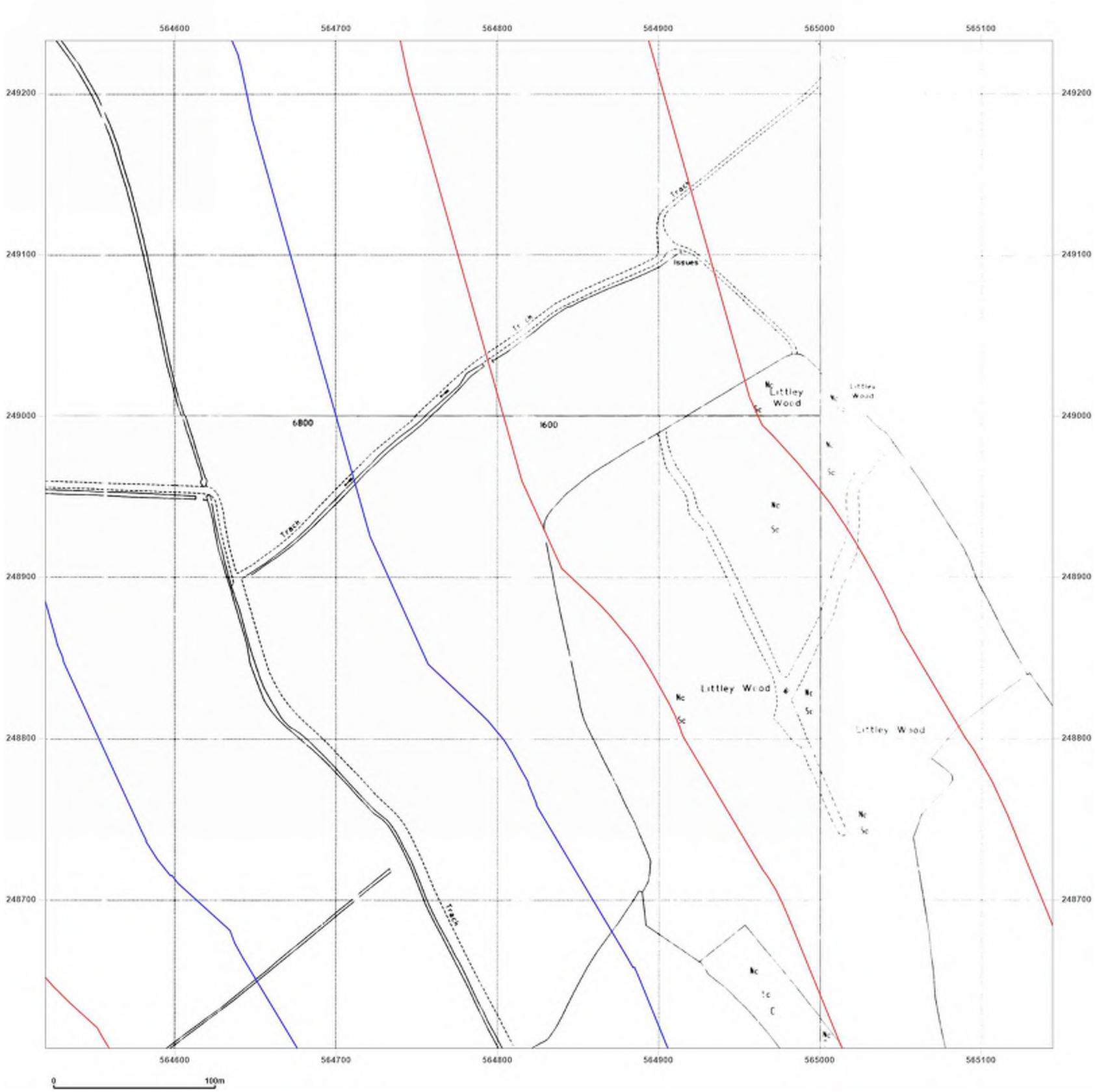

EMAPSITE™

Site Details:

Client Ref: EMS_827983_1024367
Report Ref: EMS-827983_1064633_LS_2_4
Grid Ref: 564832, 248920

Map Name: National Grid

Map date: **1994**

Scale: 1:2,500

Printed at: 1:2,500

N
W E
S

Surveyed N/A
Revised N/A
Edition N/A
Copyright 1994
Levelled N/A

Surveyed N/A
Revised N/A
Edition N/A
Copyright 1994
Levelled N/A

Surveyed N/A
Revised N/A
Edition N/A
Copyright 1994
Levelled N/A

Surveyed N/A
Revised N/A
Edition N/A
Copyright 1994
Levelled N/A

Groundsure INSIGHTS

Produced by
Groundsure Insights
www.groundsure.com

Powered by OS

Supplied by:
www.emapsite.com
sales@emapsite.com

© Crown copyright and database rights 2019 Ordnance Survey 100035207

Production date: 29 November 2022

Map legend available at:
www.groundsure.com/sites/default/files/groundsure_legend.pdf

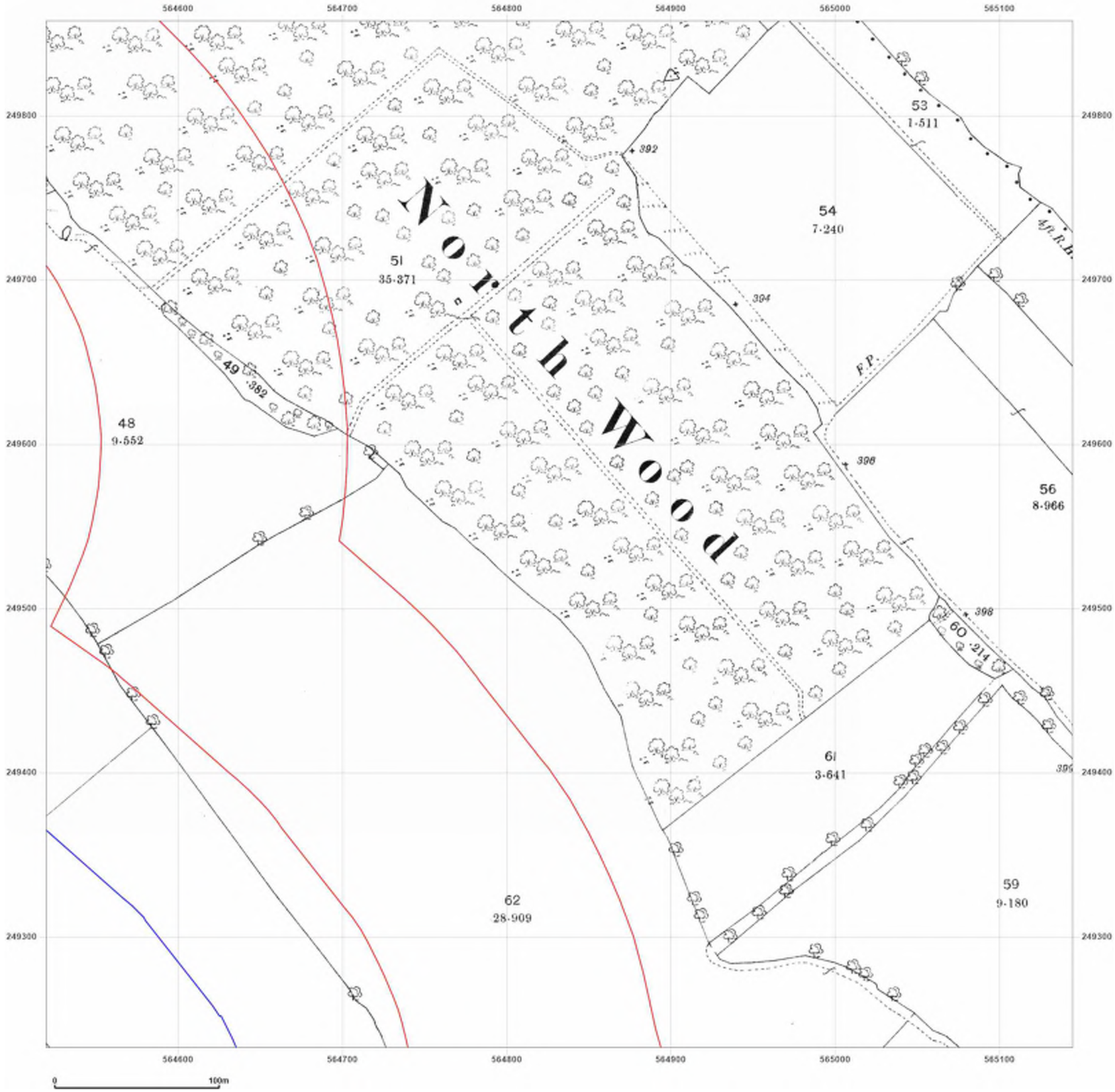

EMAPSITE™

Site Details:

Client Ref: EMS_827983_1024367
Report Ref: EMS-827983_1064633_LS_2_5
Grid Ref: 564832, 249545

Map Name: County Series

Map date: **1884**

Scale: 1:2,500

Printed at: 1:2,500

N
W E
S

Surveyed 1884
Revised N/A
Edition 1886
Copyright N/A
Levelled N/A

Groundsure INSIGHTS

Produced by
Groundsure Insights
www.groundsure.com

Powered by OS

Supplied by:
www.emapsite.com
sales@emapsite.com

© Crown copyright and database rights 2019 Ordnance Survey 100035207

Production date: 29 November 2022

Map legend available at:
www.groundsure.com/sites/default/files/groundsure_legend.pdf

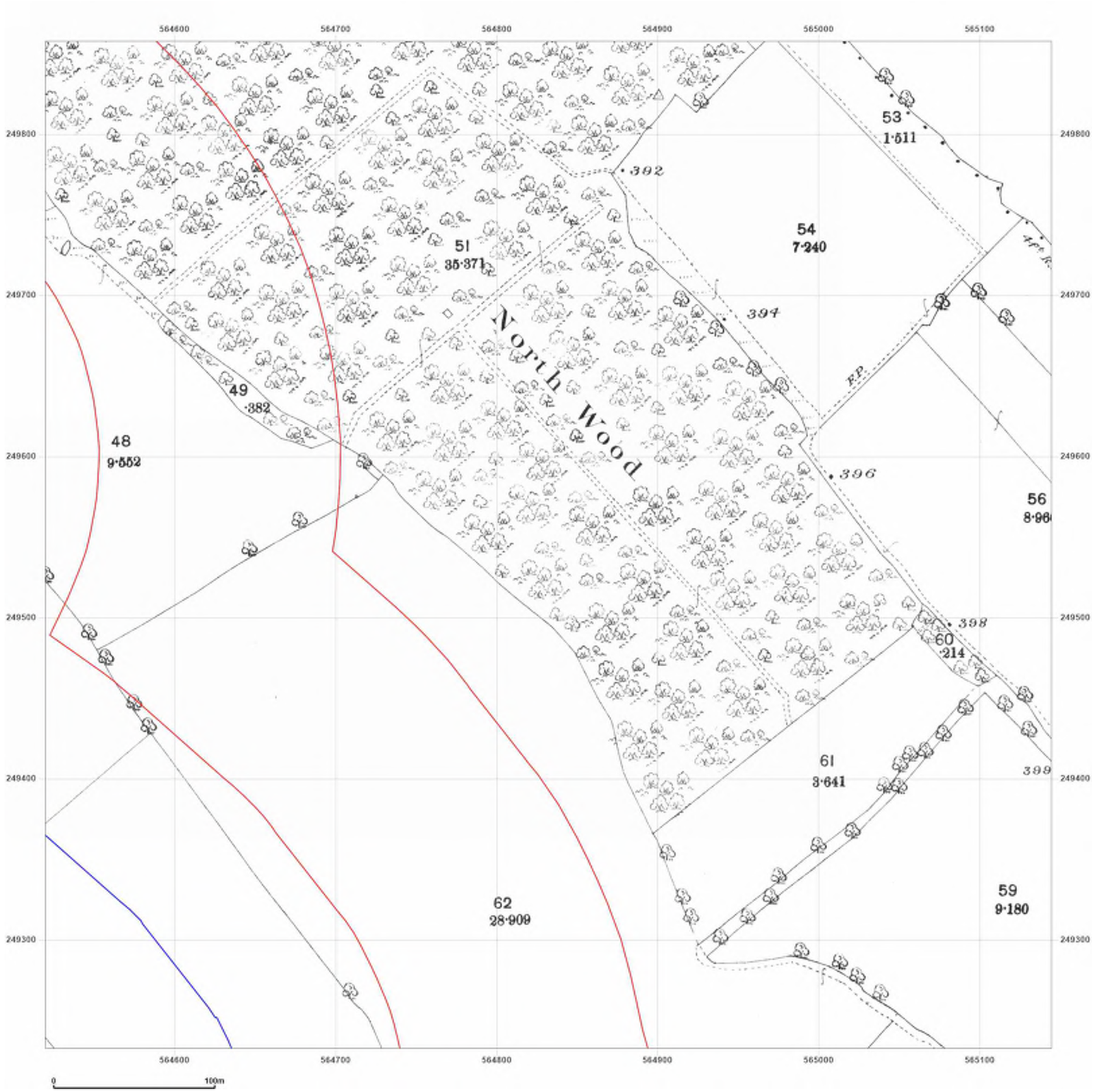

EMAPSITE™

Site Details:

Client Ref: EMS_827983_1024367
Report Ref: EMS-827983_1064633_LS_2_5
Grid Ref: 564832, 249545

Map Name: County Series

Map date: **1886**

Scale: 1:2,500

Printed at: 1:2,500

N
W E
S

Surveyed 1886
Revised 1886
Edition N/A
Copyright N/A
Levelled N/A

Groundsure INSIGHTS

Produced by
Groundsure Insights
www.groundsure.com

Powered by OS

Supplied by:
www.emapsite.com
sales@emapsite.com

© Crown copyright and database rights 2019 Ordnance Survey 100035207

Production date: 29 November 2022

Map legend available at:
www.groundsure.com/sites/default/files/groundsure_legend.pdf

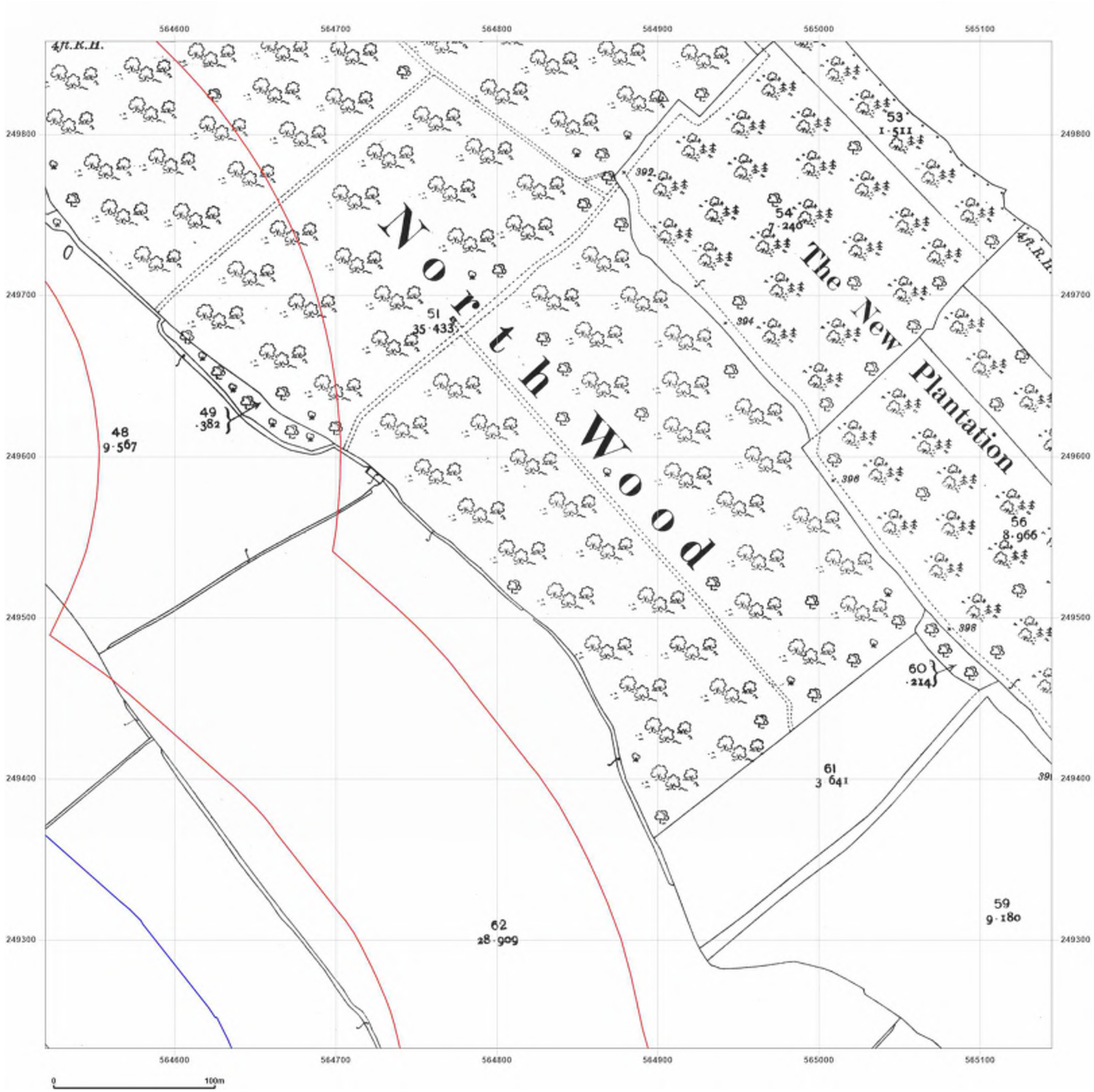

EMAPSITE™

Site Details:

Client Ref: EMS_827983_1024367
Report Ref: EMS-827983_1064633_LS_2_5
Grid Ref: 564832, 249545

Map Name: County Series

Map date: **1903**

Scale: 1:2,500

Printed at: 1:2,500

N
W E
S

Surveyed 1903
Revised 1903
Edition N/A
Copyright N/A
Levelled N/A

Groundsure INSIGHTS

Produced by
Groundsure Insights
www.groundsure.com

Powered by OS

Supplied by:
www.emapsite.com
sales@emapsite.com

© Crown copyright and database rights 2019 Ordnance Survey 100035207

Production date: 29 November 2022

Map legend available at:
www.groundsure.com/sites/default/files/groundsure_legend.pdf

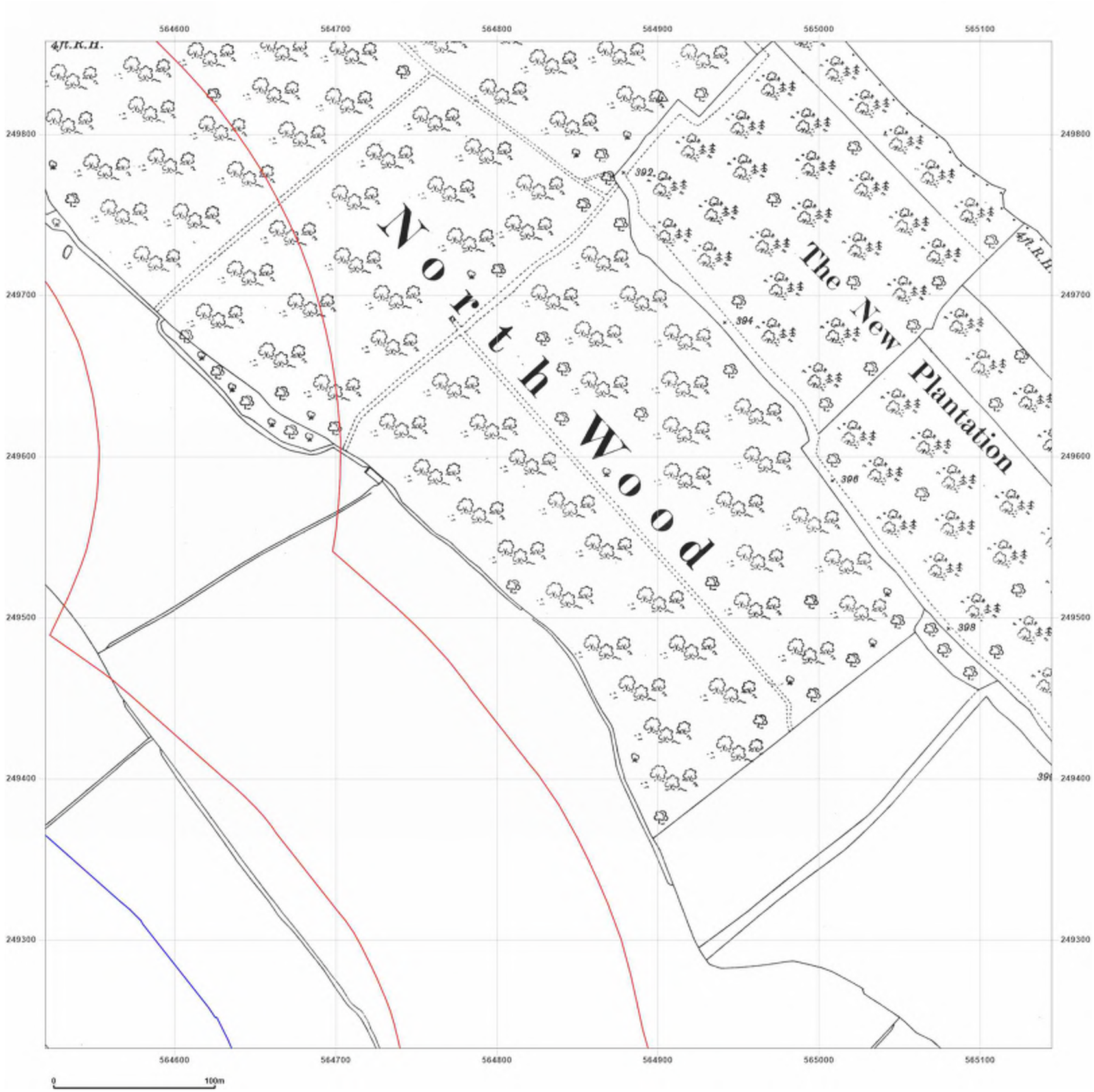

EMAPSITE™

Site Details:

Client Ref: EMS_827983_1024367
Report Ref: EMS-827983_1064633_LS_2_5
Grid Ref: 564832, 249545

Map Name: County Series

Map date: **1903**

Scale: 1:2,500

Printed at: 1:2,500

N
W E
S

Surveyed 1903
Revised 1903
Edition N/A
Copyright N/A
Levelled N/A

Groundsure INSIGHTS

Produced by
Groundsure Insights
www.groundsure.com

Powered by OS

Supplied by:
www.emapsite.com
sales@emapsite.com

© Crown copyright and database rights 2019 Ordnance Survey 100035207

Production date: 29 November 2022

Map legend available at:
www.groundsure.com/sites/default/files/groundsure_legend.pdf

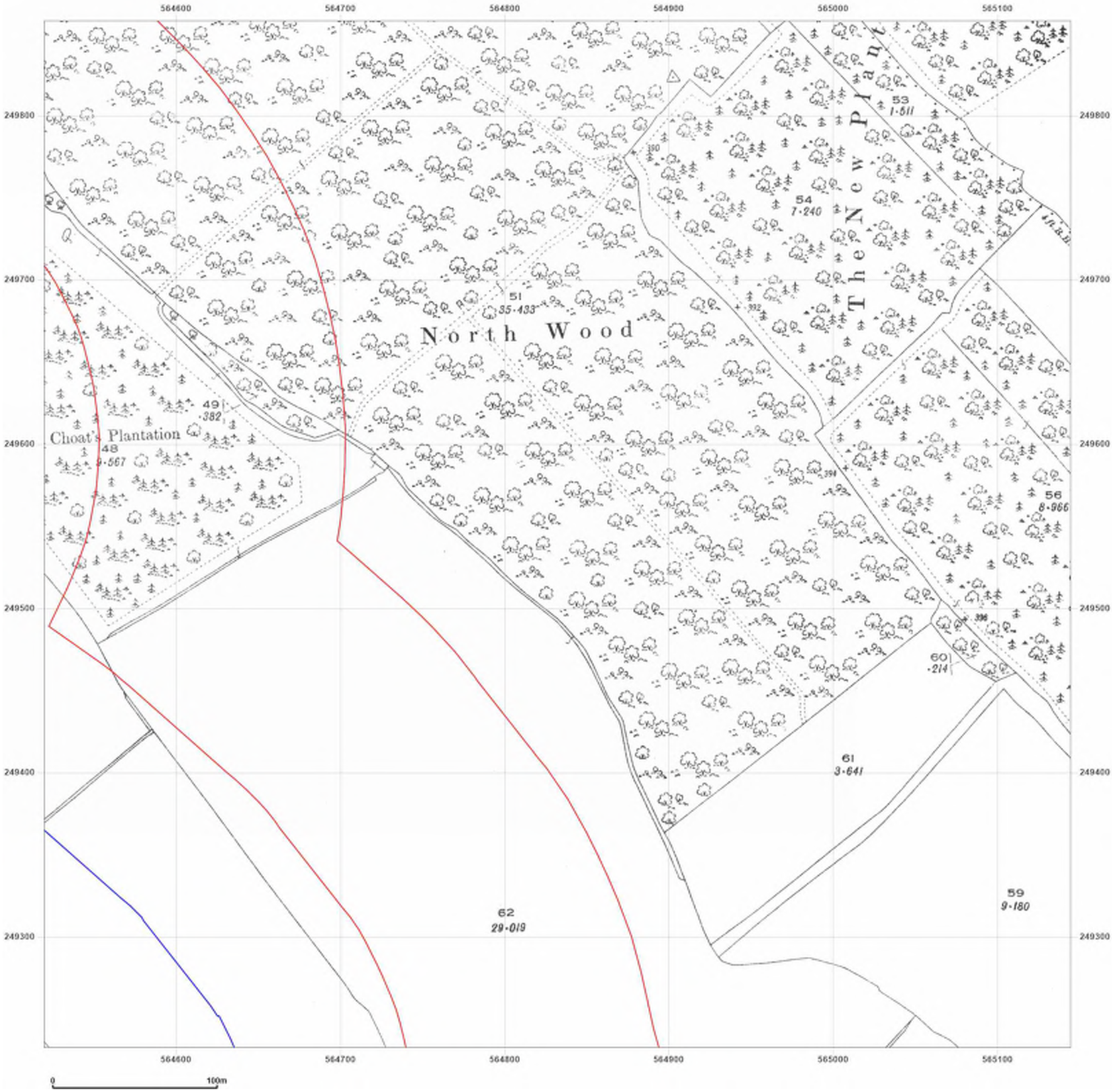

EMAPSITE™

Site Details:

Client Ref: EMS_827983_1024367
Report Ref: EMS-827983_1064633_LS_2_5
Grid Ref: 564832, 249545

Map Name: County Series

Map date: **1926**

Scale: 1:2,500

Printed at: 1:2,500

N
W E
S

Surveyed 1926
Revised 1926
Edition N/A
Copyright N/A
Levelled N/A

Groundsure INSIGHTS

Produced by
Groundsure Insights
www.groundsure.com

Powered by OS

Supplied by:
www.emapsite.com
sales@emapsite.com

© Crown copyright and database rights 2019 Ordnance Survey 100035207

Production date: 29 November 2022

Map legend available at:
www.groundsure.com/sites/default/files/groundsure_legend.pdf

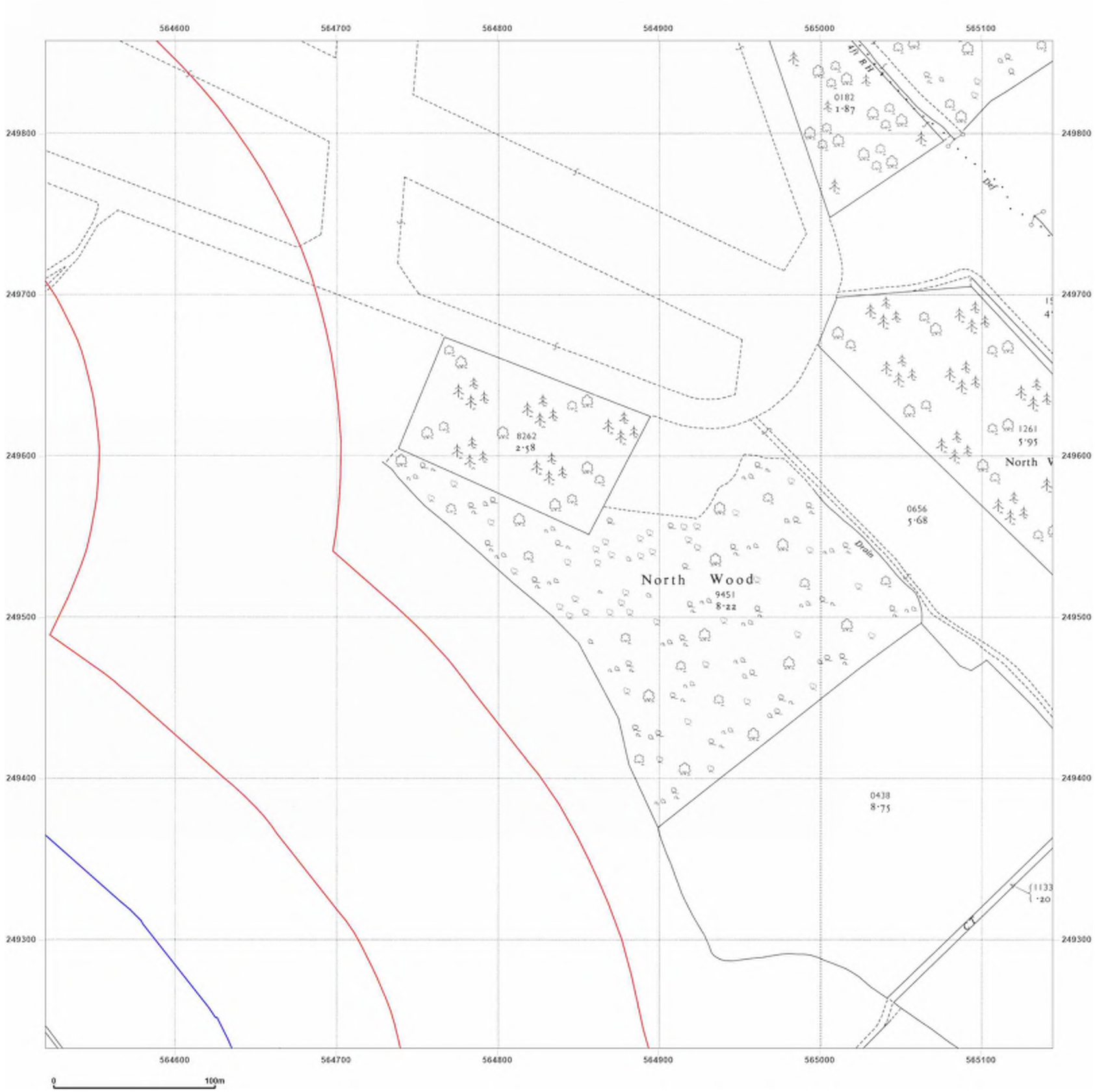

EMAPSITE™

Site Details:

Client Ref: EMS_827983_1024367
Report Ref: EMS-827983_1064633_LS_2_5
Grid Ref: 564832, 249545

Map Name: National Grid

Map date: **1960**

Scale: 1:2,500

Printed at: 1:2,500

N
W E
S

Surveyed 1959
Revised 1959
Edition N/A
Copyright 1960
Levelled 1956

Groundsure INSIGHTS

Produced by
Groundsure Insights
www.groundsure.com

Powered by OS

Supplied by:
www.emapsite.com
sales@emapsite.com

© Crown copyright and database rights 2019 Ordnance Survey 100035207

Production date: 29 November 2022

Map legend available at:
www.groundsure.com/sites/default/files/groundsure_legend.pdf

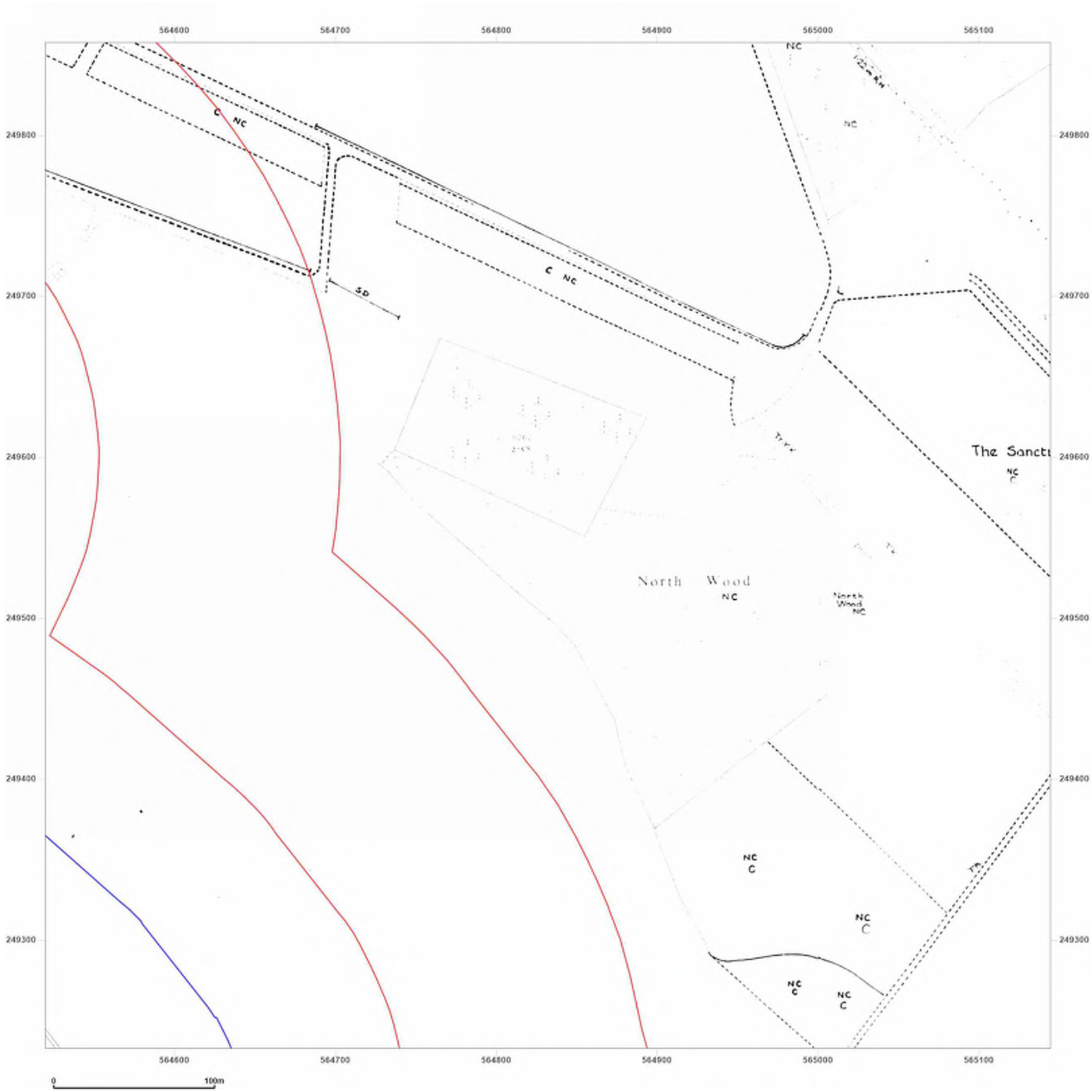

EMAPSITE™

Site Details:

Client Ref: EMS_827983_1024367
Report Ref: EMS-827983_1064633_LS_2_5
Grid Ref: 564832, 249545

Map Name: National Grid

Map date: **1984**

Scale: 1:2,500

Printed at: 1:2,500

N
W E
S

Surveyed N/A
Revised N/A
Edition N/A
Copyright 1984
Levelled 1956

Surveyed N/A
Revised N/A
Edition N/A
Copyright 1984
Levelled 1956

Groundsure INSIGHTS

Produced by
Groundsure Insights
www.groundsure.com

Powered by OS

Supplied by:
www.emapsite.com
sales@emapsite.com

© Crown copyright and database rights 2019 Ordnance Survey 100035207

Production date: 29 November 2022

Map legend available at:
www.groundsure.com/sites/default/files/groundsure_legend.pdf

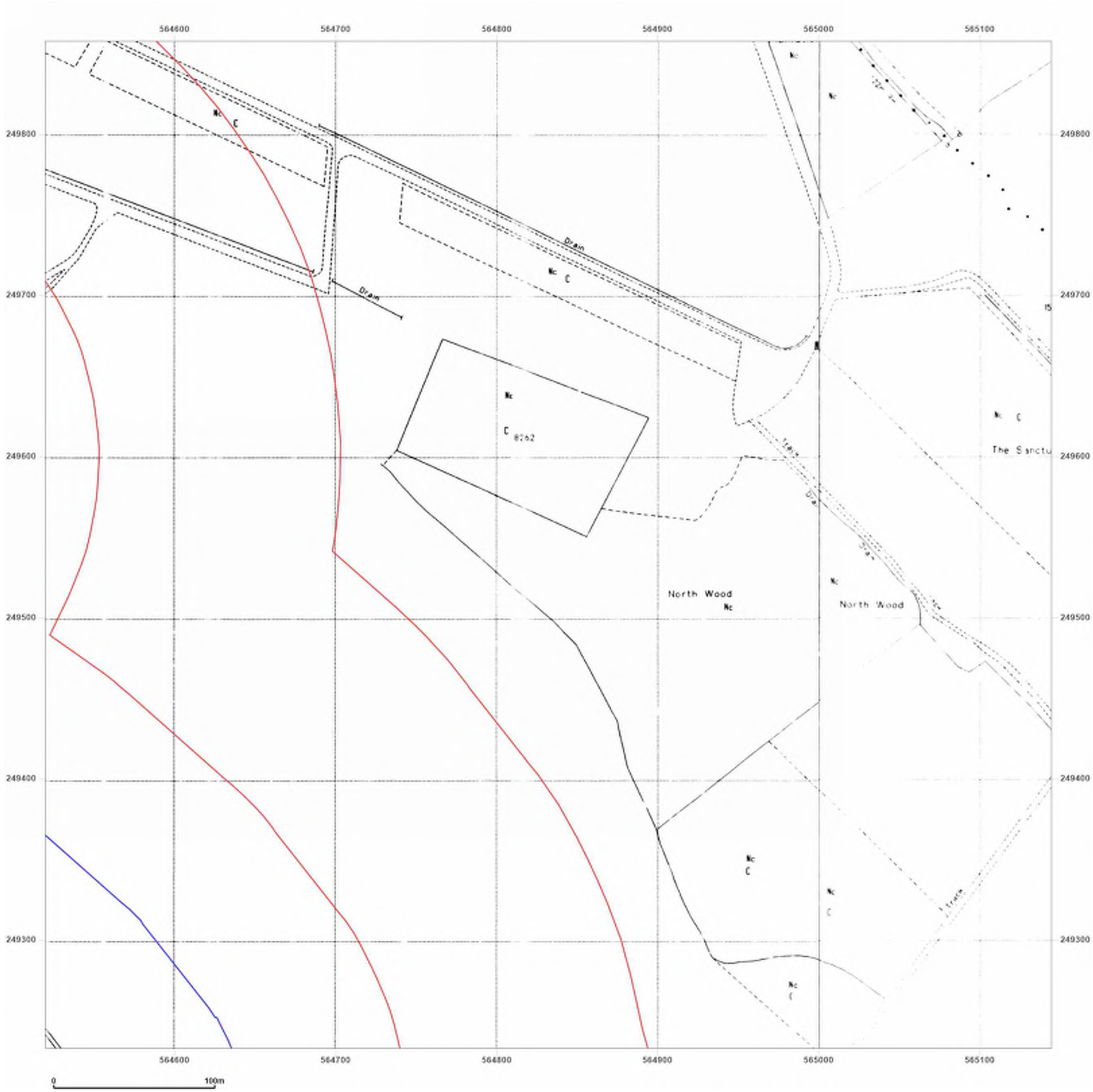

EMAPSITE™

Site Details:

Client Ref: EMS_827983_1024367
Report Ref: EMS-827983_1064633_LS_2_5
Grid Ref: 564832, 249545

Map Name: National Grid

Map date: **1994**

Scale: 1:2,500

Printed at: 1:2,500

N
W E
S

Surveyed N/A
Revised N/A
Edition N/A
Copyright 1994
Levelled N/A

Surveyed N/A
Revised N/A
Edition N/A
Copyright 1994
Levelled N/A

Groundsure INSIGHTS

Produced by
Groundsure Insights
www.groundsure.com

Powered by OS

Supplied by:
www.emapsite.com
sales@emapsite.com

© Crown copyright and database rights 2019 Ordnance Survey 100035207

Production date: 29 November 2022

Map legend available at:
www.groundsure.com/sites/default/files/groundsure_legend.pdf

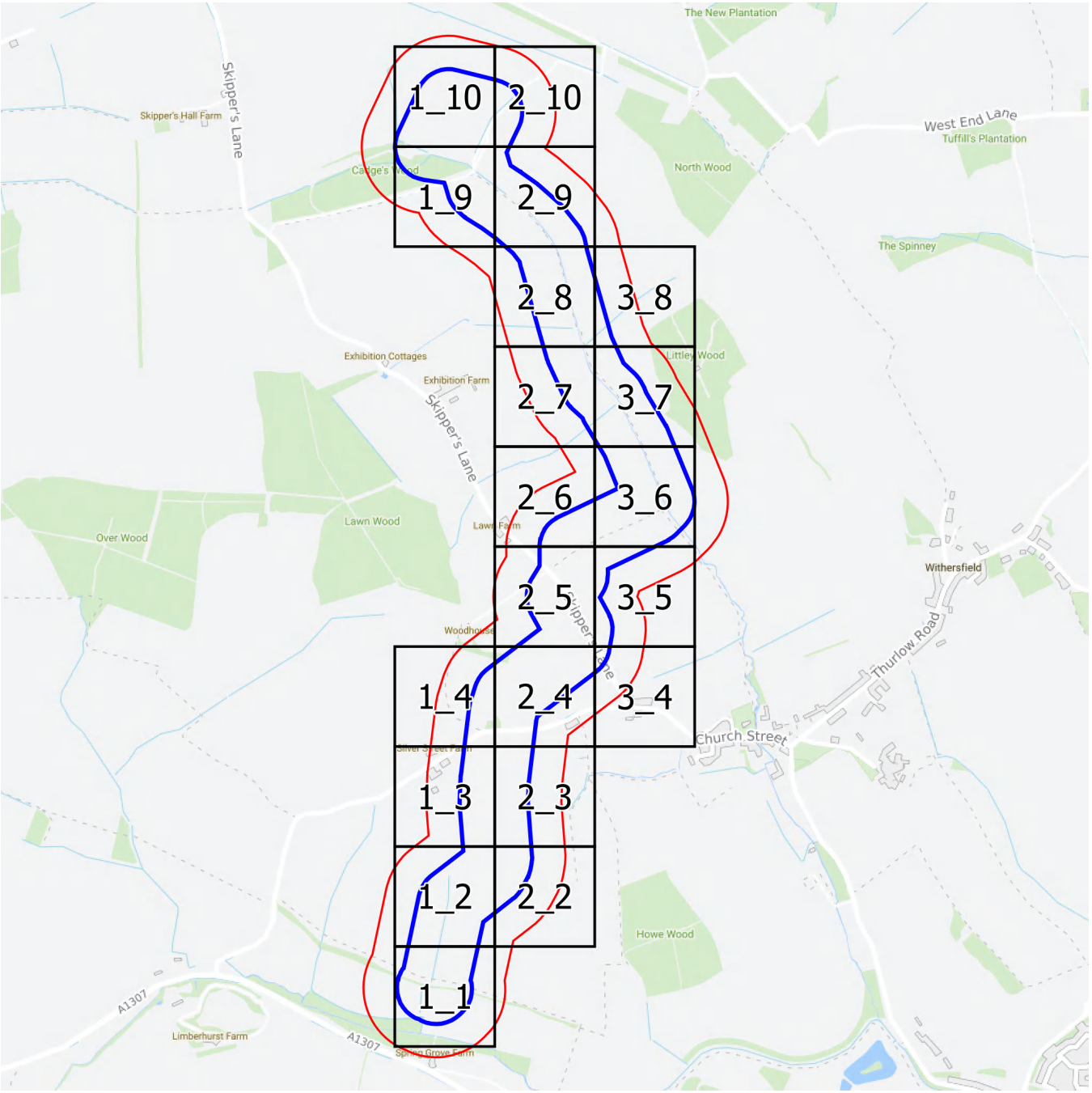

Groundsure INSIGHTS

Landline Scale Grid Index





EMAPSITE™

Site Details:

Client Ref: EMS_827983_1024367
Report Ref: EMS-827983_1064633_Landline_1_1
Grid Ref: 564220, 246945

Map Name: LandLine

Map date: **2003**

Scale: 1:1,250

Printed at: 1:1,250

N
W E
S

2003

Groundsure INSIGHTS

Produced by
Groundsure Insights
www.groundsure.com

Powered by OS

Supplied by:
www.emapsite.com
sales@emapsite.com

© Crown copyright and database rights 2019 Ordnance Survey 100035207

Production date: 29 November 2022

Map legend available at:
www.groundsure.com/sites/default/files/groundsure_legend.pdf

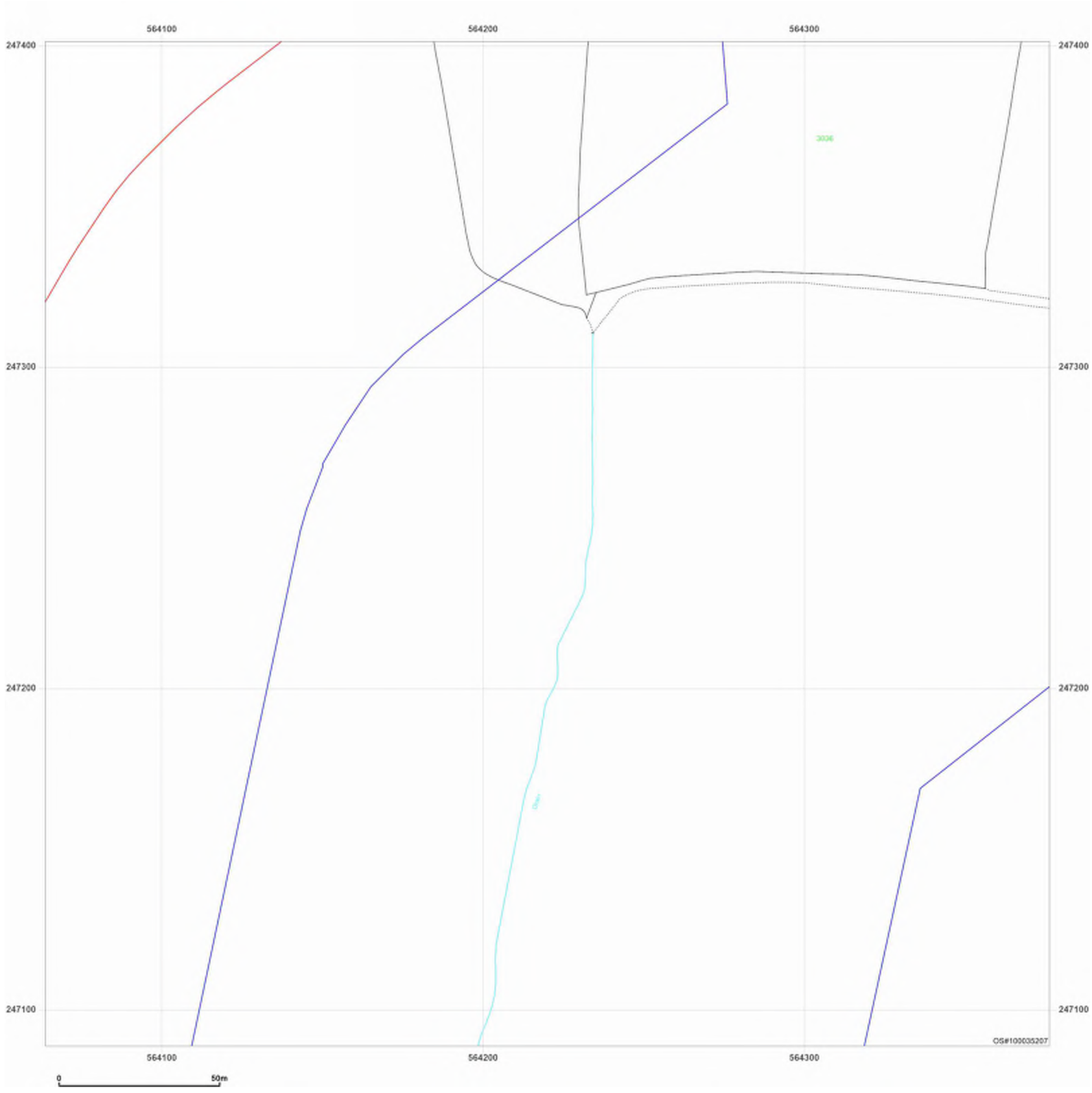

EMAPSITE™

Site Details:

Client Ref: EMS_827983_1024367
Report Ref: EMS-827983_1064633_Landline_1_2
Grid Ref: 564220, 247245

Map Name: LandLine

Map date: **2003**

Scale: 1:1,250

Printed at: 1:1,250

N
W E
S



Groundsure INSIGHTS

Produced by
Groundsure Insights
www.groundsure.com

Powered by OS

Supplied by:
www.emapsite.com
sales@emapsite.com

© Crown copyright and database rights 2019 Ordnance Survey 100035207

Production date: 29 November 2022

Map legend available at:
www.groundsure.com/sites/default/files/groundsure_legend.pdf

EMAPSITE™

Site Details:

Client Ref: EMS_827983_1024367
Report Ref: EMS-827983_1064633_Landline_1_3
Grid Ref: 564220, 247545

Map Name: LandLine

Map date: **2003**

Scale: 1:1,250

Printed at: 1:1,250

N
W E
S



Groundsure INSIGHTS

Produced by
Groundsure Insights
www.groundsure.com

Powered by OS

Supplied by:
www.emapsite.com
sales@emapsite.com

© Crown copyright and database rights 2019 Ordnance Survey 100035207

Production date: 29 November 2022

Map legend available at:
www.groundsure.com/sites/default/files/groundsure_legend.pdf

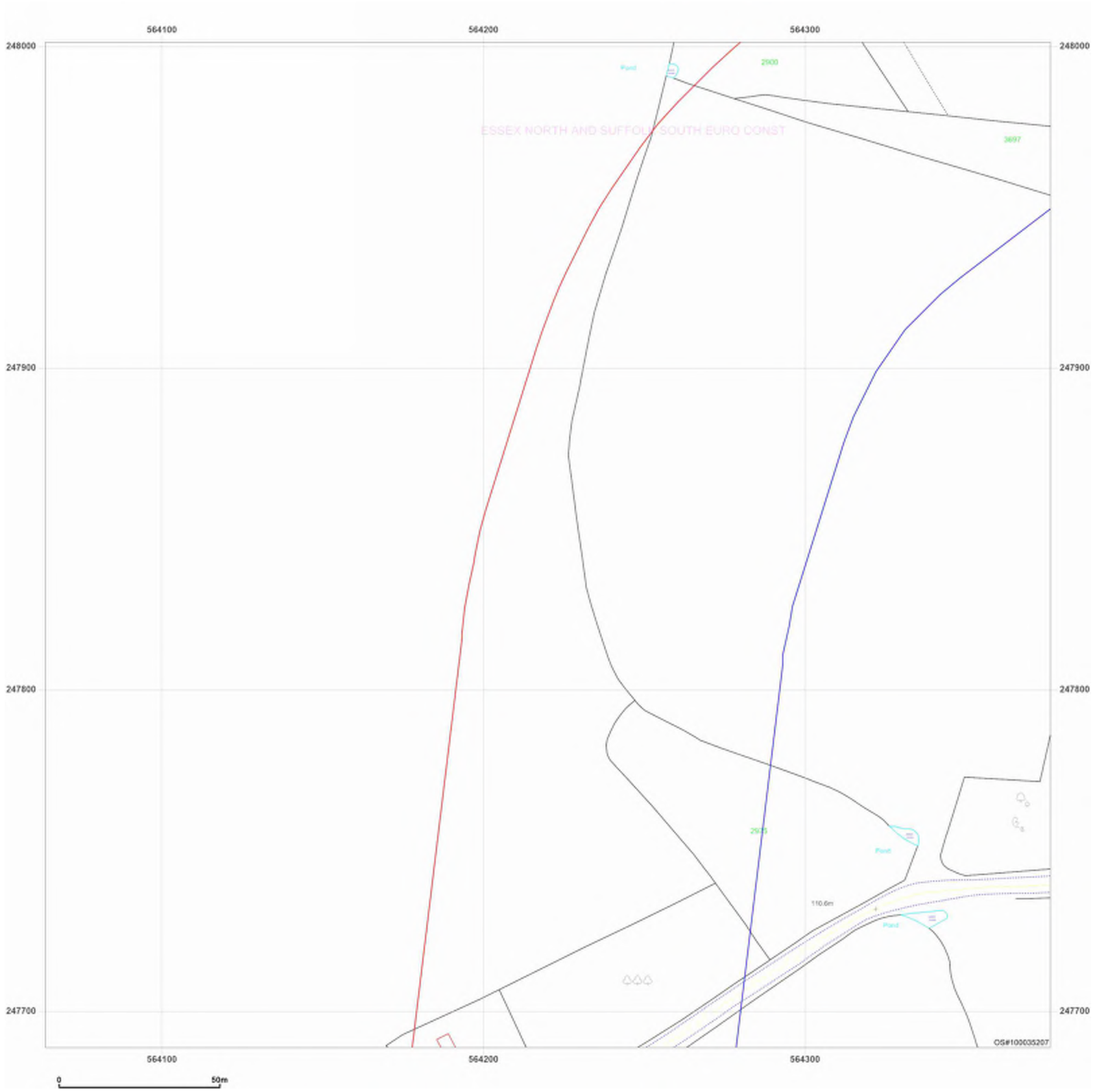

EMAPSITE™

Site Details:

Client Ref: EMS_827983_1024367
Report Ref: EMS-827983_1064633_Landline_1_4
Grid Ref: 564220, 247845

Map Name: LandLine

Map date: **2003**

Scale: 1:1,250

Printed at: 1:1,250

N
W E
S



Groundsure INSIGHTS

Produced by
Groundsure Insights
www.groundsure.com

Powered by OS

Supplied by:
www.emapsite.com
sales@emapsite.com

© Crown copyright and database rights 2019 Ordnance Survey 100035207

Production date: 29 November 2022

Map legend available at:
www.groundsure.com/sites/default/files/groundsure_legend.pdf

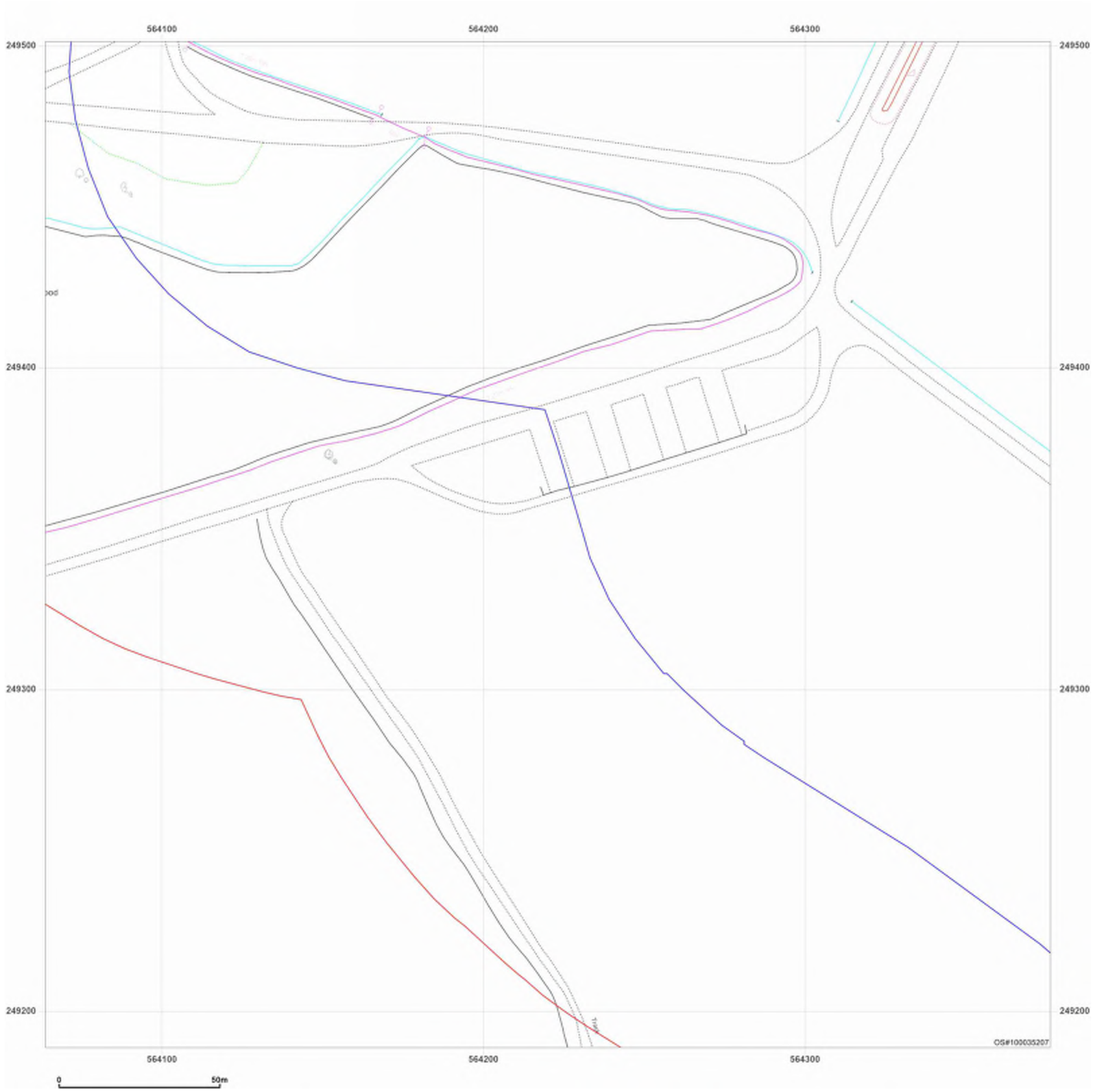

EMAPSITE™

Site Details:

Client Ref: EMS_827983_1024367
Report Ref: EMS-827983_1064633_Landline_1_9
Grid Ref: 564220, 249345

Map Name: LandLine

Map date: **2003**

Scale: 1:1,250

Printed at: 1:1,250

N
W E
S

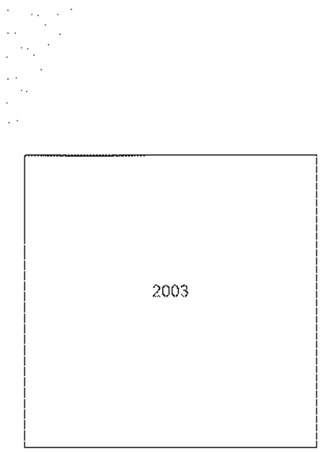

Groundsure INSIGHTS

Produced by
Groundsure Insights
www.groundsure.com

Powered by OS

Supplied by:
www.emapsite.com
sales@emapsite.com

© Crown copyright and database rights 2019 Ordnance Survey 100035207

Production date: 29 November 2022

Map legend available at:
www.groundsure.com/sites/default/files/groundsure_legend.pdf

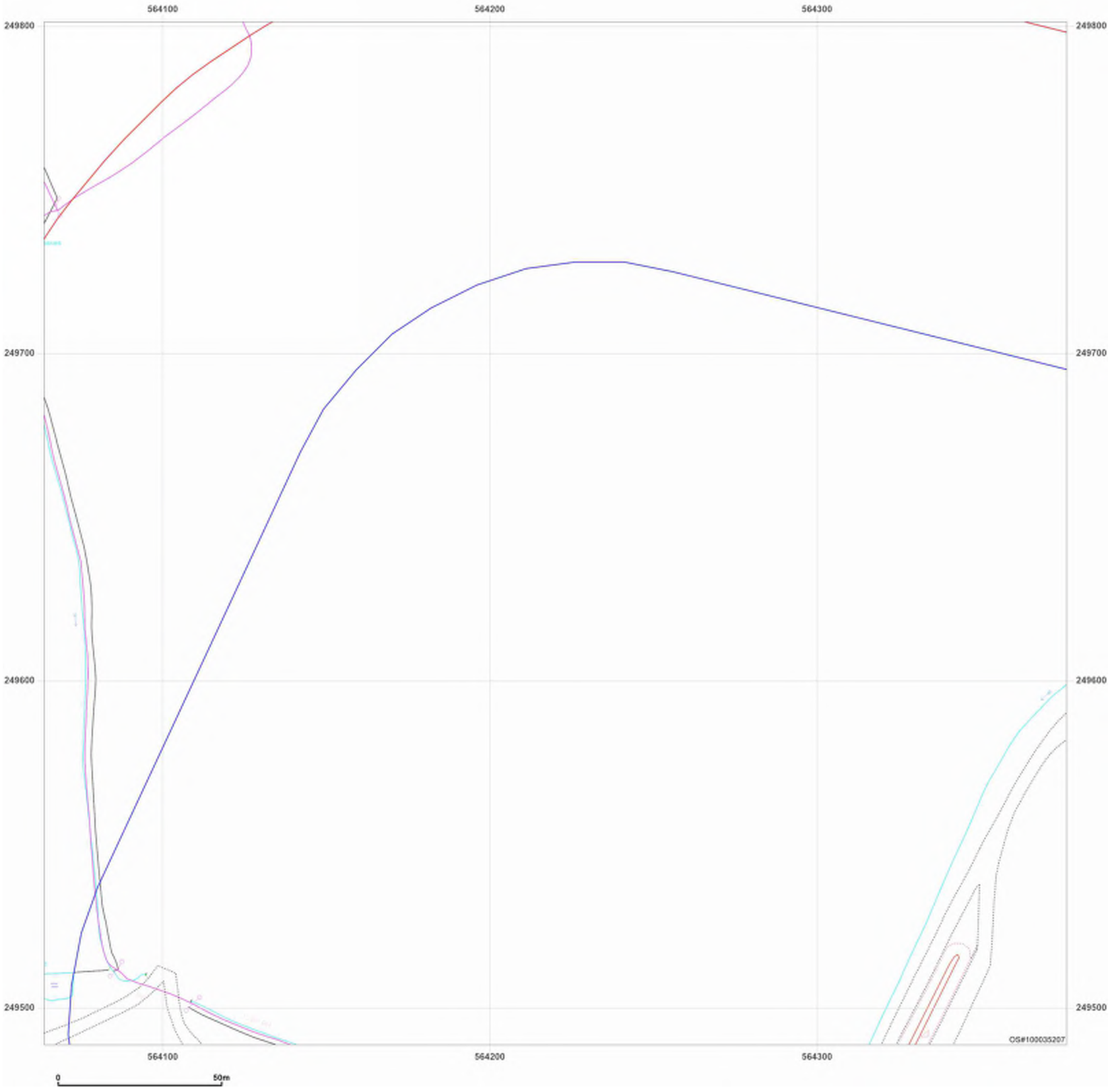

EMAPSITE™

Site Details:

Client Ref: EMS_827983_1024367
Report Ref: EMS-827983_1064633_Landline_1_10
Grid Ref: 564220, 249645

Map Name: LandLine

Map date: **2003**

Scale: 1:1,250

Printed at: 1:1,250

N
W E
S

2003

Groundsure INSIGHTS

Produced by
Groundsure Insights
www.groundsure.com

Powered by OS

Supplied by:
www.emapsite.com
sales@emapsite.com

© Crown copyright and database rights 2019 Ordnance Survey 100035207

Production date: 29 November 2022

Map legend available at:
www.groundsure.com/sites/default/files/groundsure_legend.pdf

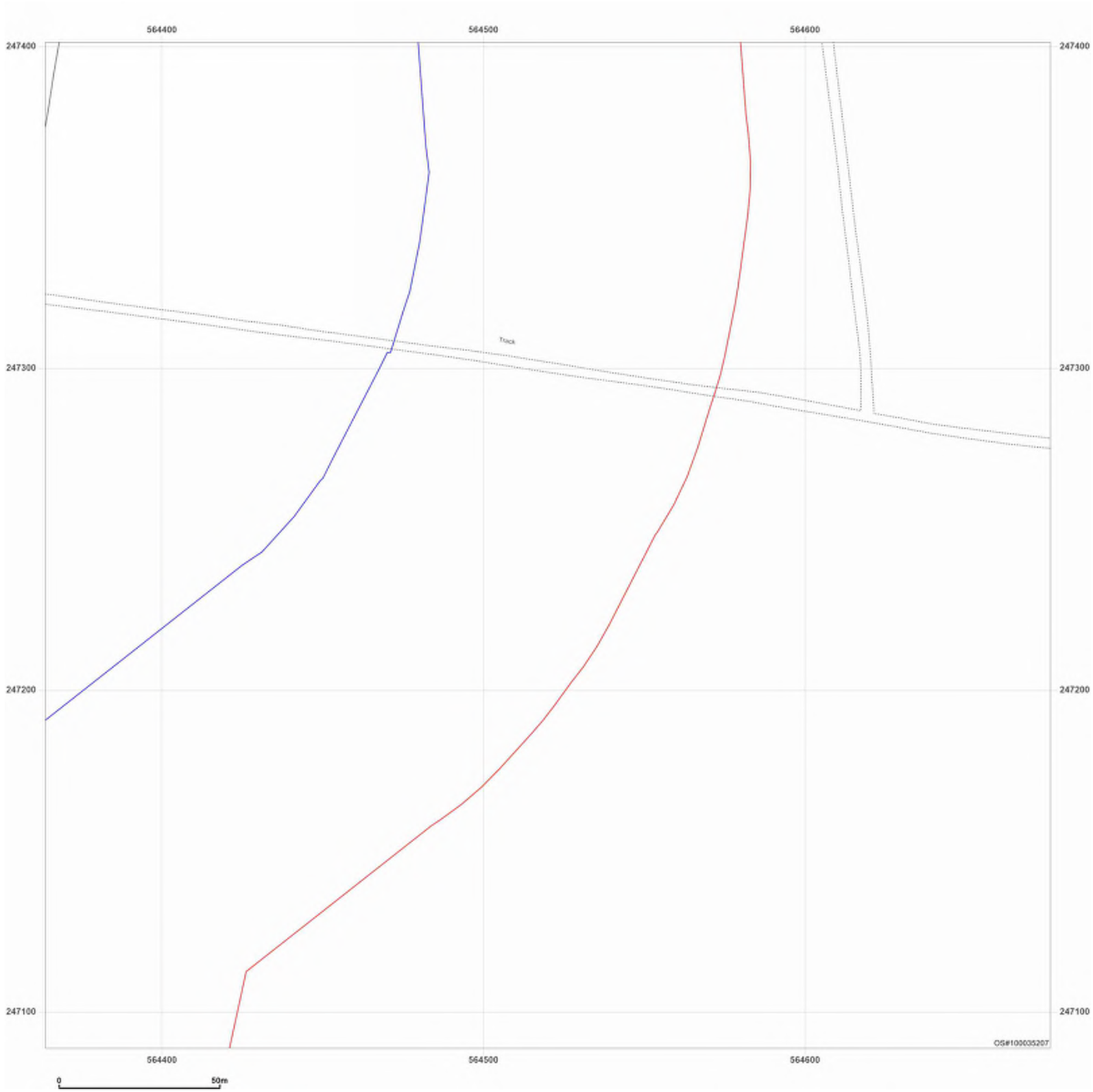

EMAPSITE™

Site Details:

Client Ref: EMS_827983_1024367
Report Ref: EMS-827983_1064633_Landline_2_2
Grid Ref: 564520, 247245

Map Name: LandLine

Map date: **2003**

Scale: 1:1,250

Printed at: 1:1,250

N
W E
S



Groundsure INSIGHTS

Produced by
Groundsure Insights
www.groundsure.com

Powered by OS

Supplied by:
www.emapsite.com
sales@emapsite.com

© Crown copyright and database rights 2019 Ordnance Survey 100035207

Production date: 29 November 2022

Map legend available at:
www.groundsure.com/sites/default/files/groundsure_legend.pdf

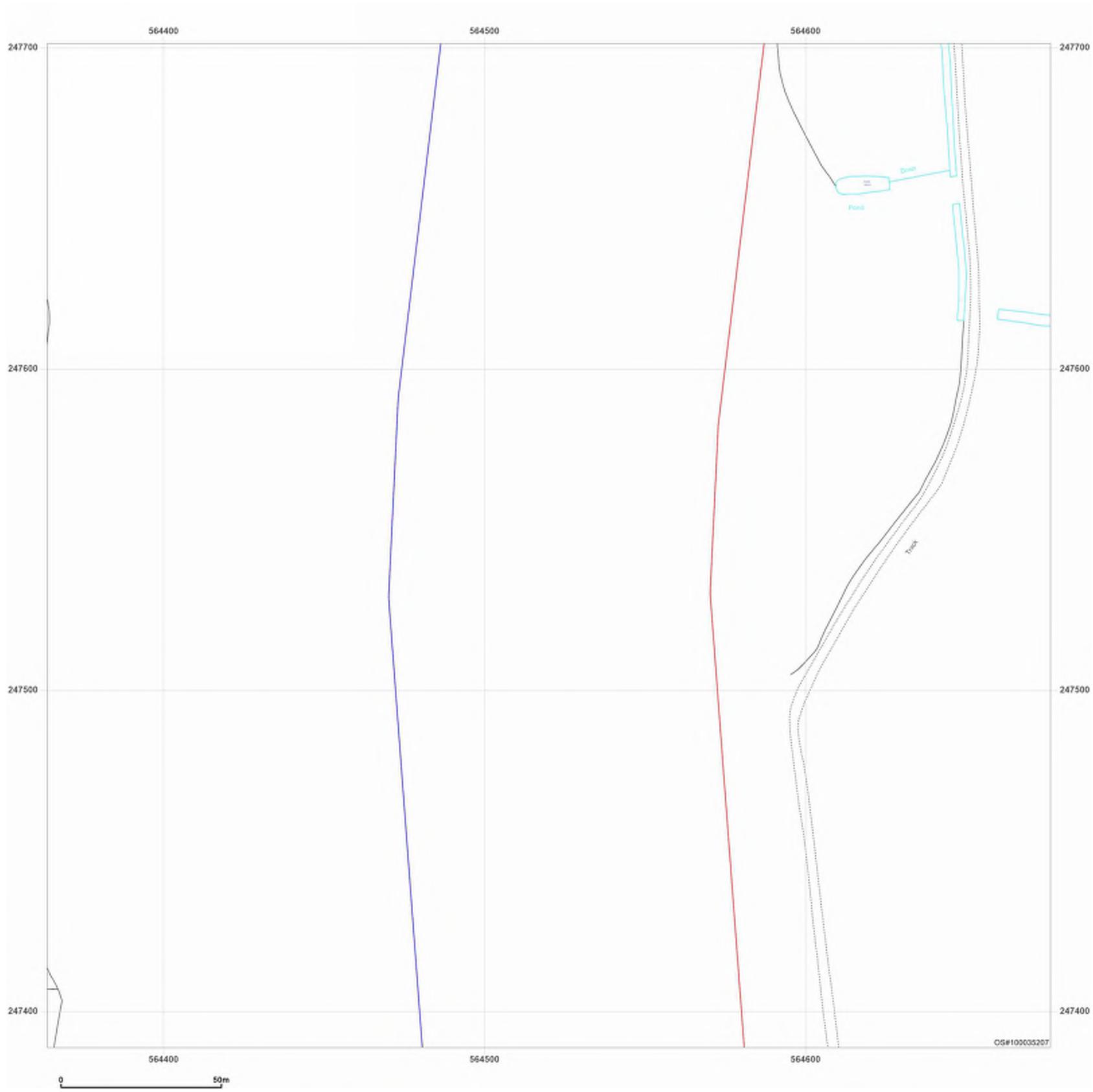

EMAPSITE™

Site Details:

Client Ref: EMS_827983_1024367
Report Ref: EMS-827983_1064633_Landline_2_3
Grid Ref: 564520, 247545

Map Name: LandLine

Map date: **2003**

Scale: 1:1,250

Printed at: 1:1,250

N
W E
S

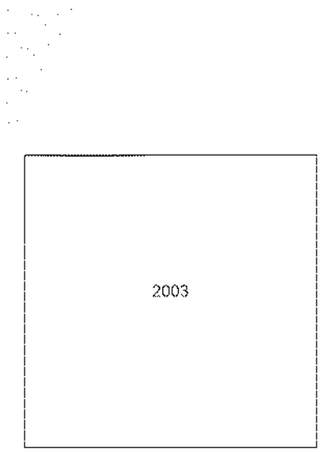

Groundsure INSIGHTS

Produced by
Groundsure Insights
www.groundsure.com

Powered by OS

Supplied by:
www.emapsite.com
sales@emapsite.com

© Crown copyright and database rights 2019 Ordnance Survey 100035207

Production date: 29 November 2022

Map legend available at:
www.groundsure.com/sites/default/files/groundsure_legend.pdf

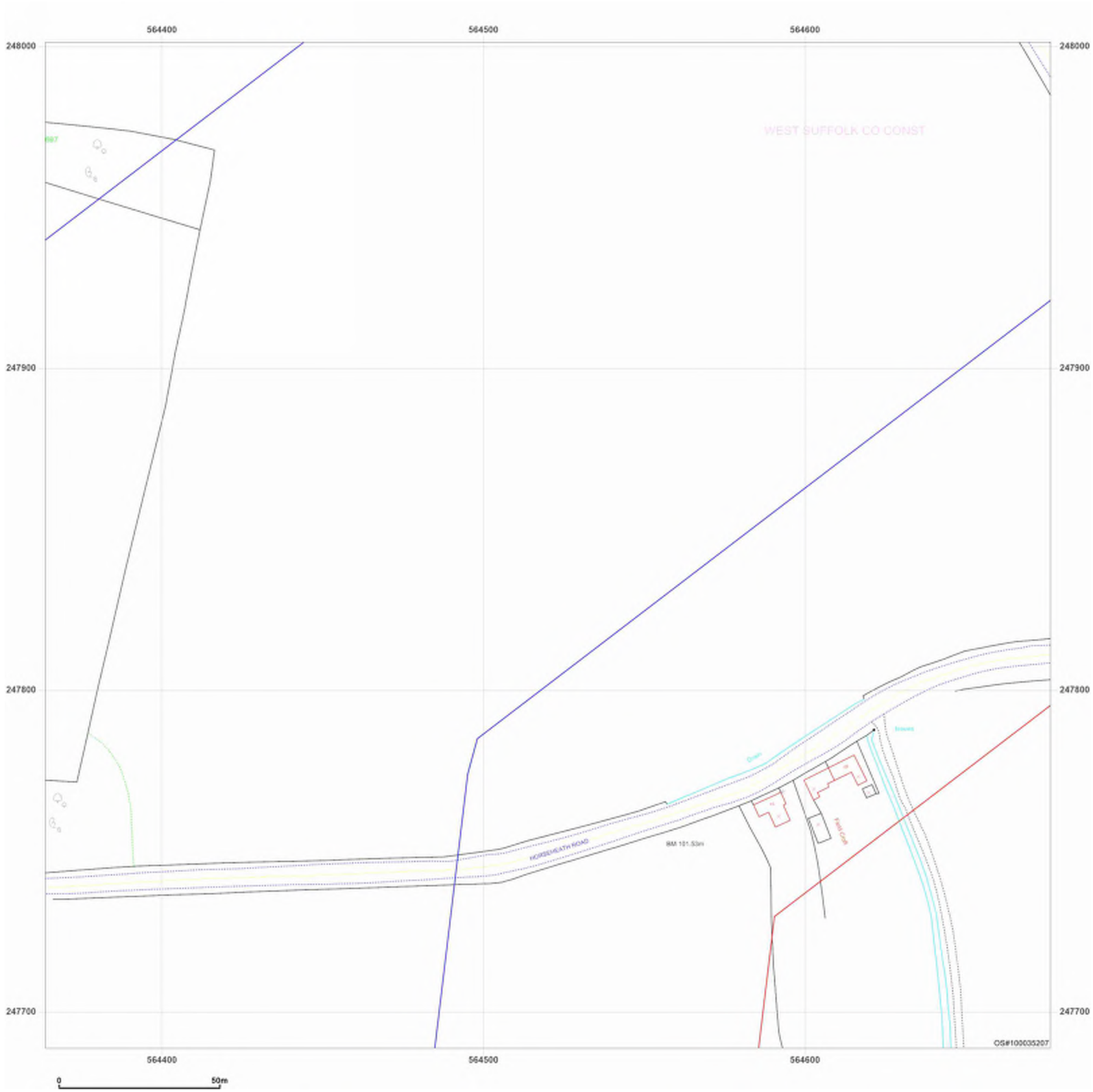

EMAPSITE™

Site Details:

Client Ref: EMS_827983_1024367
Report Ref: EMS-827983_1064633_Landline_2_4
Grid Ref: 564520, 247845

Map Name: LandLine

Map date: **2003**

Scale: 1:1,250

Printed at: 1:1,250

N
W E
S



Groundsure INSIGHTS

Produced by
Groundsure Insights
www.groundsure.com

Powered by OS

Supplied by:
www.emapsite.com
sales@emapsite.com

© Crown copyright and database rights 2019 Ordnance Survey 100035207

Production date: 29 November 2022

Map legend available at:
www.groundsure.com/sites/default/files/groundsure_legend.pdf

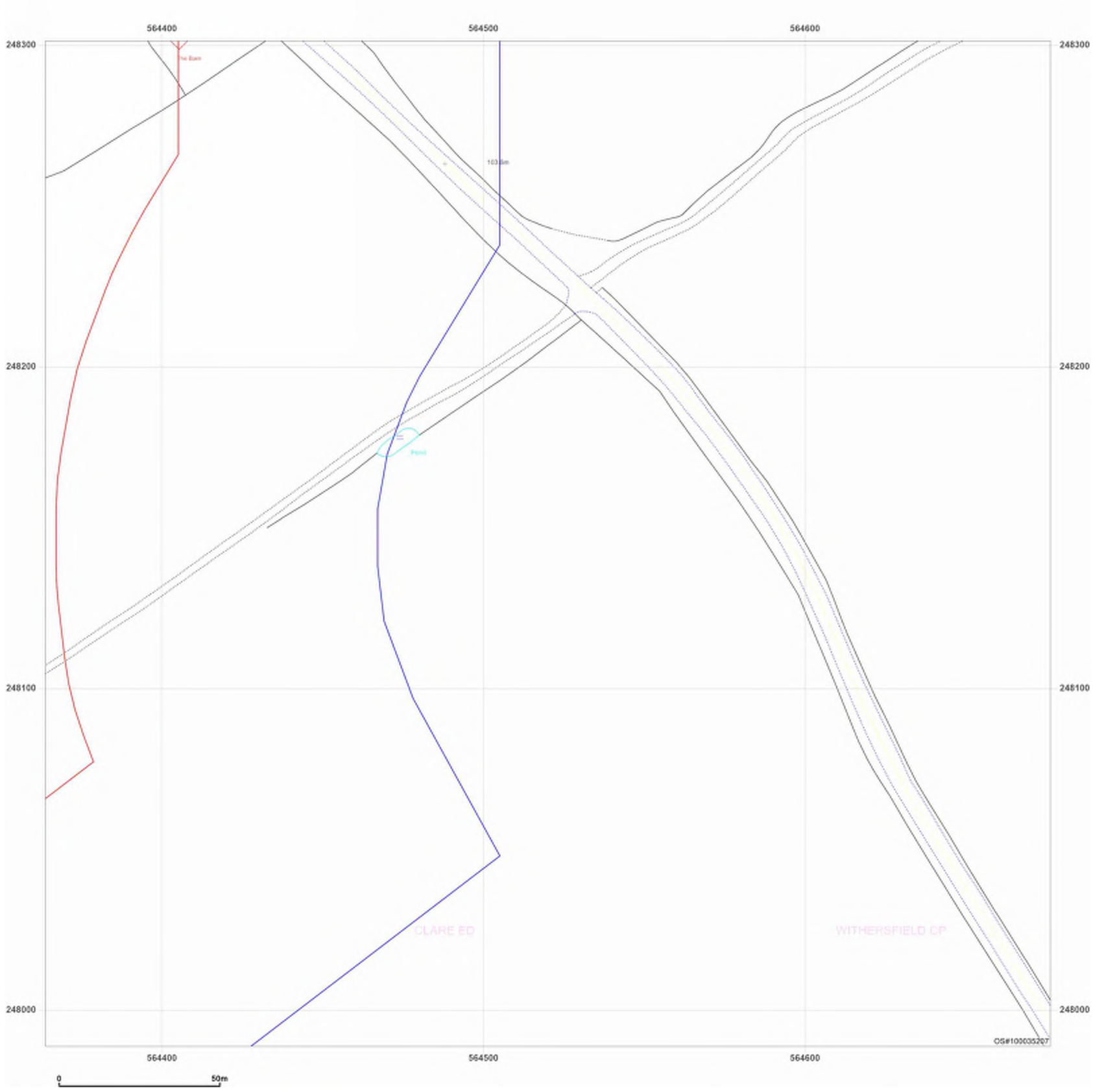

EMAPSITE™

Site Details:

Client Ref: EMS_827983_1024367
Report Ref: EMS-827983_1064633_Landline_2_5
Grid Ref: 564520, 248145

Map Name: LandLine

Map date: **2003**

Scale: 1:1,250

Printed at: 1:1,250

N
W E
S



Groundsure INSIGHTS

Powered by OS

Produced by
Groundsure Insights
www.groundsure.com

Supplied by:
www.emapsite.com
sales@emapsite.com

© Crown copyright and database rights 2019 Ordnance Survey 100035207

Production date: 29 November 2022

Map legend available at:
www.groundsure.com/sites/default/files/groundsure_legend.pdf

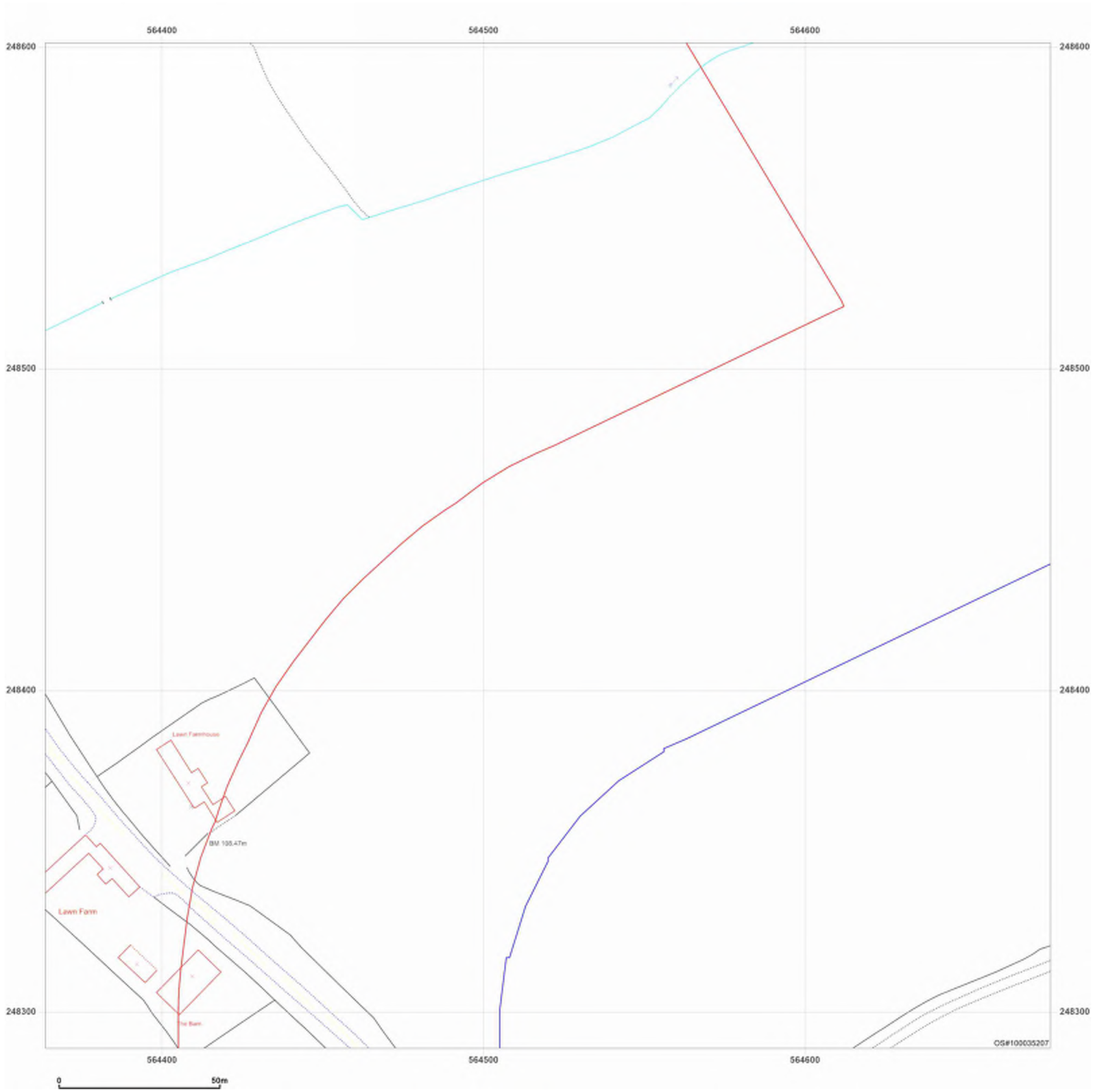

EMAPSITE™

Site Details:

Client Ref: EMS_827983_1024367
Report Ref: EMS-827983_1064633_Landline_2_6
Grid Ref: 564520, 248445

Map Name: LandLine

Map date: **2003**

Scale: 1:1,250

Printed at: 1:1,250

N
W E
S

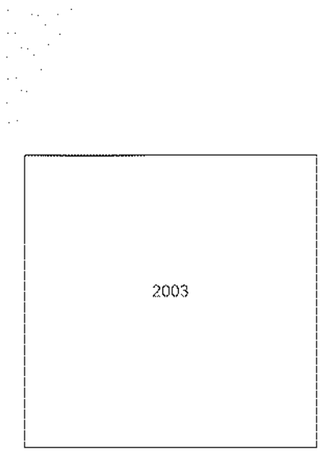

Groundsure INSIGHTS

Produced by
Groundsure Insights
www.groundsure.com

Powered by OS

Supplied by:
www.emapsite.com
sales@emapsite.com

© Crown copyright and database rights 2019 Ordnance Survey 100035207

Production date: 29 November 2022

Map legend available at:
www.groundsure.com/sites/default/files/groundsure_legend.pdf

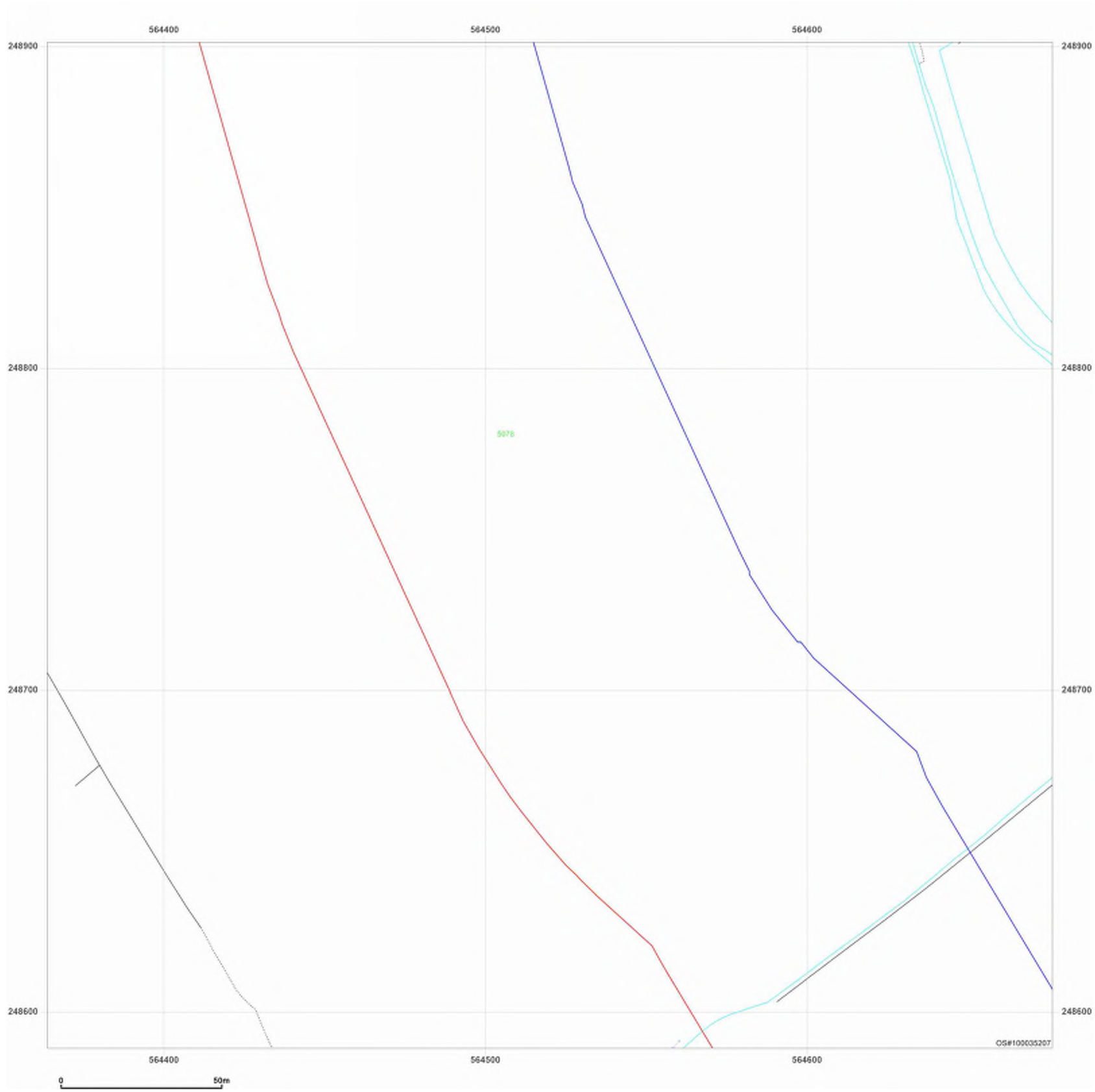

EMAPSITE™

Site Details:

Client Ref: EMS_827983_1024367
Report Ref: EMS-827983_1064633_Landline_2_7
Grid Ref: 564520, 248745

Map Name: LandLine

Map date: **2003**

Scale: 1:1,250

Printed at: 1:1,250

N
W E
S



Groundsure INSIGHTS

Produced by
Groundsure Insights
www.groundsure.com

Powered by OS

Supplied by:
www.emapsite.com
sales@emapsite.com

© Crown copyright and database rights 2019 Ordnance Survey 100035207

Production date: 29 November 2022

Map legend available at:
www.groundsure.com/sites/default/files/groundsure_legend.pdf

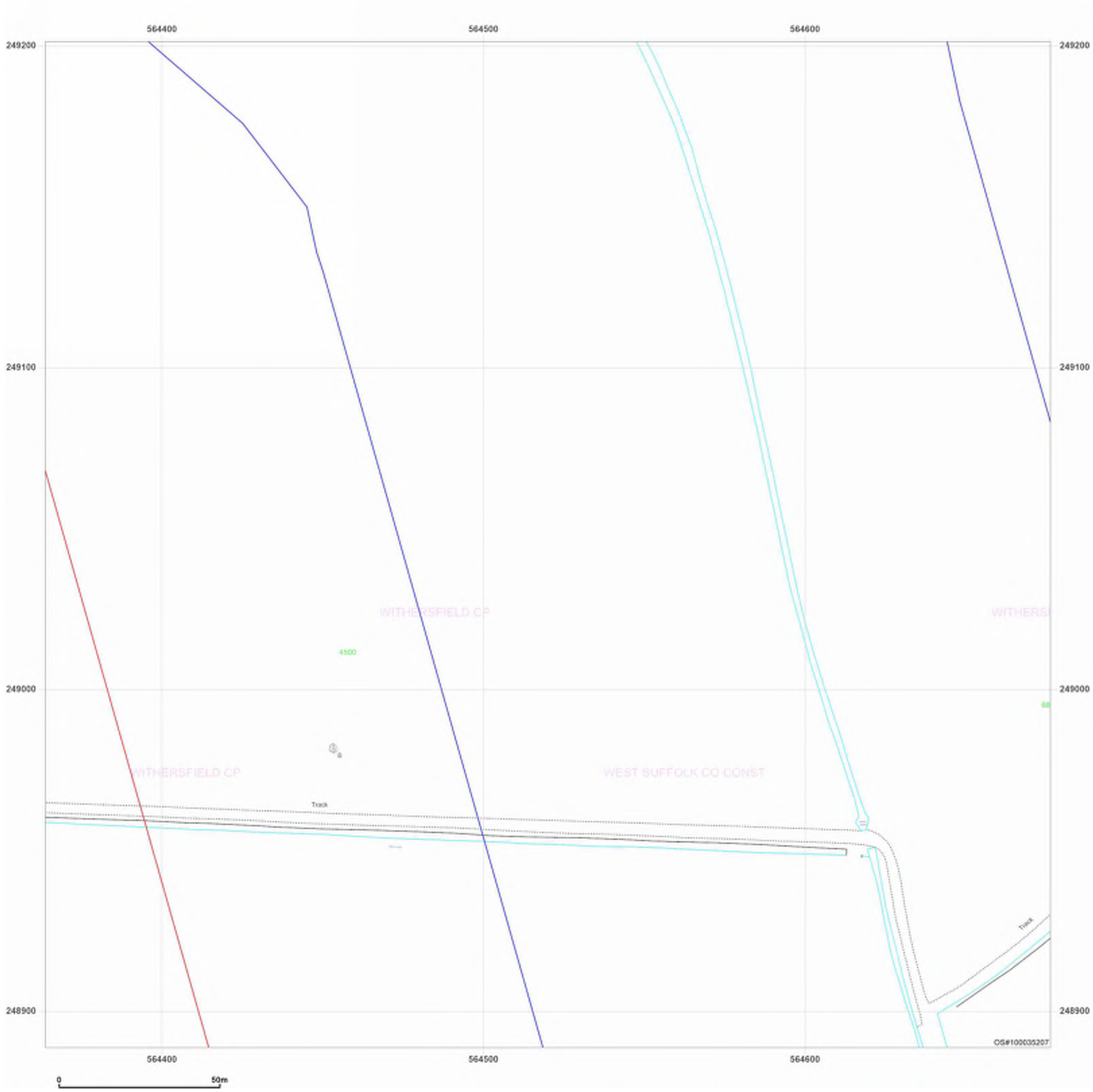

EMAPSITE™

Site Details:

Client Ref: EMS_827983_1024367
Report Ref: EMS-827983_1064633_Landline_2_8
Grid Ref: 564520, 249045

Map Name: LandLine

Map date: **2003**

Scale: 1:1,250

Printed at: 1:1,250

N
W E
S

2003

Groundsure INSIGHTS

Produced by
Groundsure Insights
www.groundsure.com

Powered by OS

Supplied by:
www.emapsite.com
sales@emapsite.com

© Crown copyright and database rights 2019 Ordnance Survey 100035207

Production date: 29 November 2022

Map legend available at:
www.groundsure.com/sites/default/files/groundsure_legend.pdf

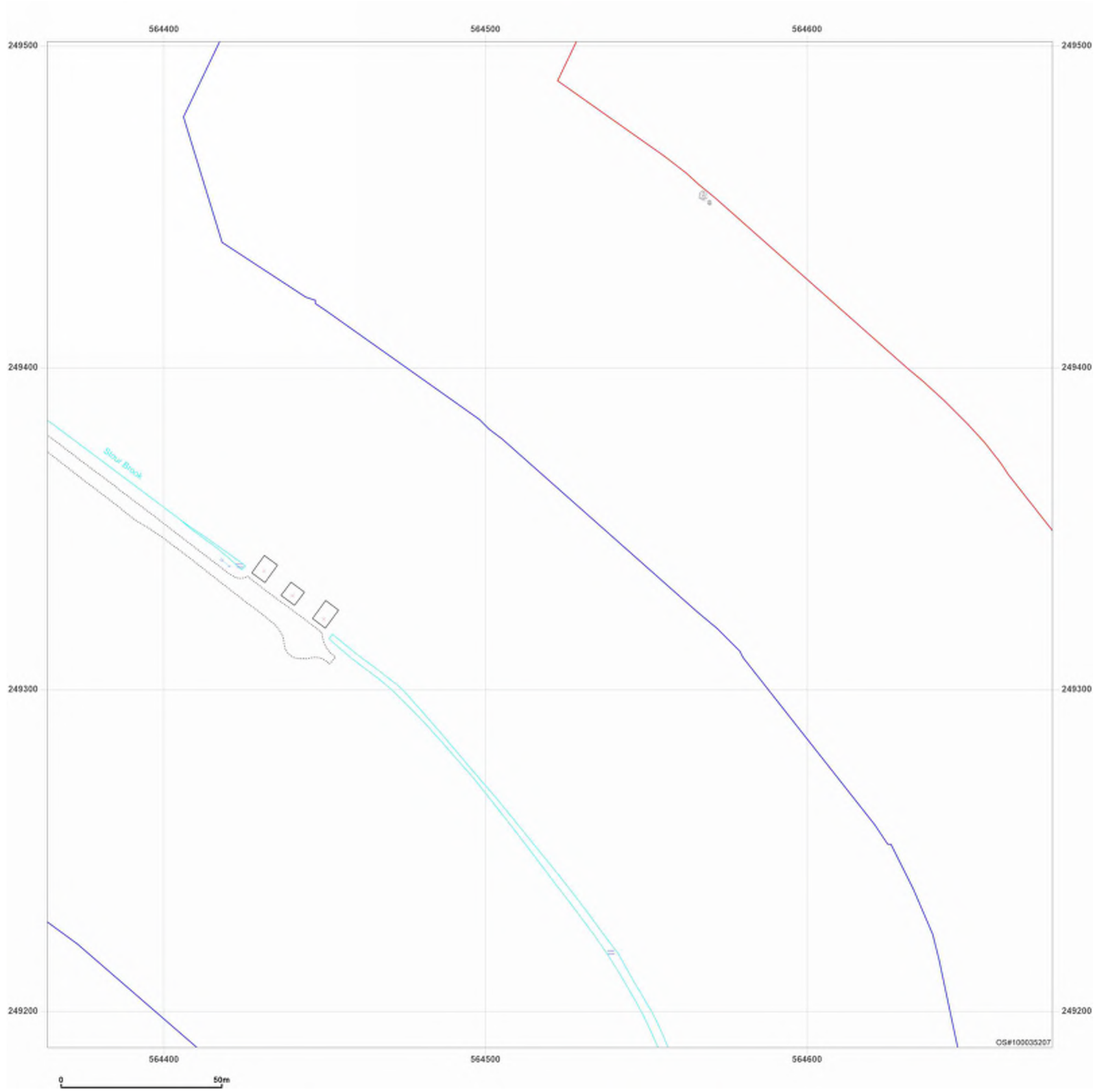

EMAPSITE™

Site Details:

Client Ref: EMS_827983_1024367
Report Ref: EMS-827983_1064633_Landline_2_9
Grid Ref: 564520, 249345

Map Name: LandLine

Map date: **2003**

Scale: 1:1,250

Printed at: 1:1,250

N
W E
S

2003

Groundsure INSIGHTS

Produced by
Groundsure Insights
www.groundsure.com

Powered by OS

Supplied by:
www.emapsite.com
sales@emapsite.com

© Crown copyright and database rights 2019 Ordnance Survey 100035207

Production date: 29 November 2022

Map legend available at:
www.groundsure.com/sites/default/files/groundsure_legend.pdf

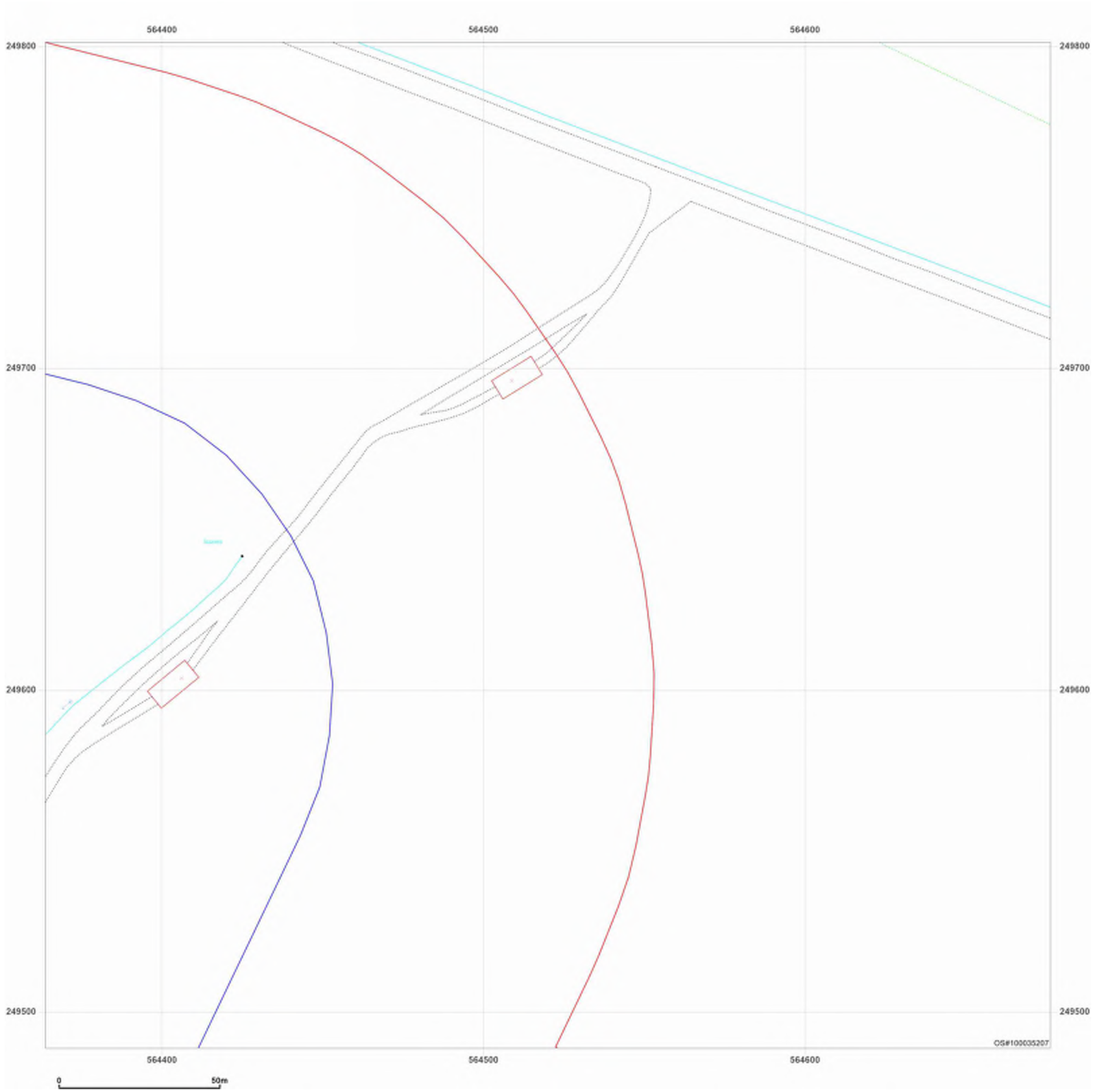

EMAPSITE™

Site Details:

Client Ref: EMS_827983_1024367
Report Ref: EMS-827983_1064633_Landline_2_10
Grid Ref: 564520, 249645

Map Name: LandLine

Map date: **2003**

Scale: 1:1,250

Printed at: 1:1,250

N
W E
S

2003

Groundsure INSIGHTS

Produced by
Groundsure Insights
www.groundsure.com

Powered by OS

Supplied by:
www.emapsite.com
sales@emapsite.com

© Crown copyright and database rights 2019 Ordnance Survey 100035207

Production date: 29 November 2022

Map legend available at:
www.groundsure.com/sites/default/files/groundsure_legend.pdf

EMAPSITE™

Site Details:

Client Ref: EMS_827983_1024367
Report Ref: EMS-827983_1064633_Landline_3_4
Grid Ref: 564820, 247845

Map Name: LandLine

Map date: **2003**

Scale: 1:1,250

Printed at: 1:1,250

N
W E
S

2003

Groundsure INSIGHTS

Produced by
Groundsure Insights
www.groundsure.com

Powered by OS

Supplied by:
www.emapsite.com
sales@emapsite.com

© Crown copyright and database rights 2019 Ordnance Survey 100035207

Production date: 29 November 2022

Map legend available at:
www.groundsure.com/sites/default/files/groundsure_legend.pdf

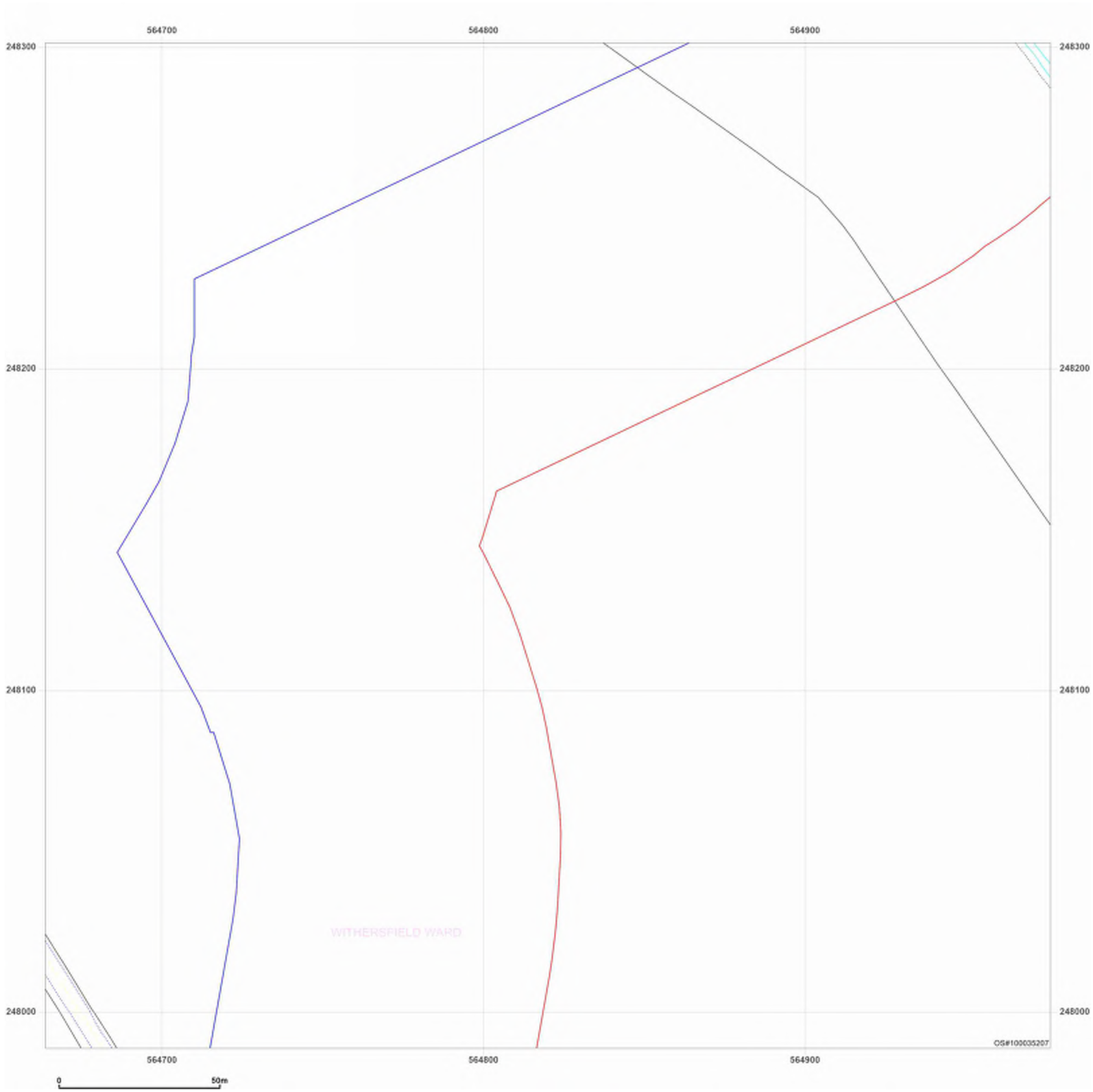

EMAPSITE™

Site Details:

Client Ref: EMS_827983_1024367
Report Ref: EMS-827983_1064633_Landline_3_5
Grid Ref: 564820, 248145

Map Name: LandLine

Map date: **2003**

Scale: 1:1,250

Printed at: 1:1,250

N
W E
S

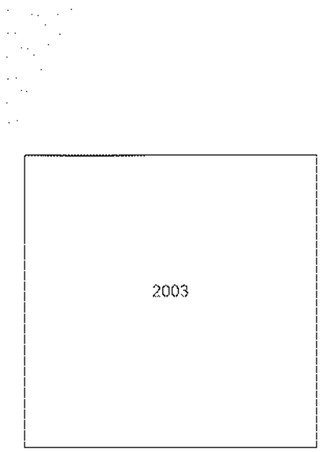

Groundsure INSIGHTS

Produced by
Groundsure Insights
www.groundsure.com

Powered by OS

Supplied by:
www.emapsite.com
sales@emapsite.com

© Crown copyright and database rights 2019 Ordnance Survey 100035207

Production date: 29 November 2022

Map legend available at:
www.groundsure.com/sites/default/files/groundsure_legend.pdf

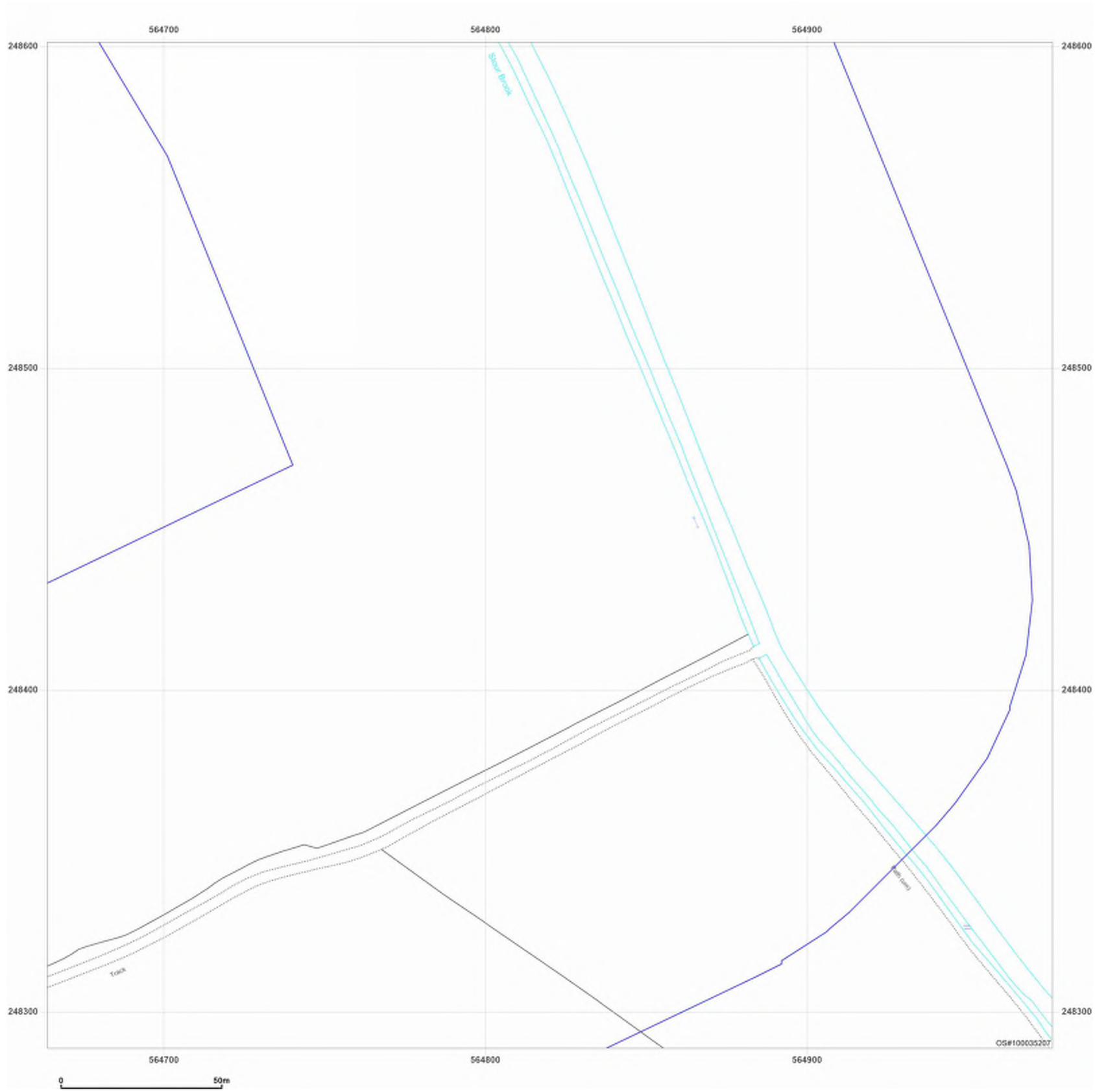

EMAPSITE™

Site Details:

Client Ref: EMS_827983_1024367
Report Ref: EMS-827983_1064633_Landline_3_6
Grid Ref: 564820, 248445

Map Name: LandLine

Map date: **2003**

Scale: 1:1,250

Printed at: 1:1,250

N
W E
S

2003

Groundsure INSIGHTS

Produced by
Groundsure Insights
www.groundsure.com

Powered by OS

Supplied by:
www.emapsite.com
sales@emapsite.com

© Crown copyright and database rights 2019 Ordnance Survey 100035207

Production date: 29 November 2022

Map legend available at:
www.groundsure.com/sites/default/files/groundsure_legend.pdf

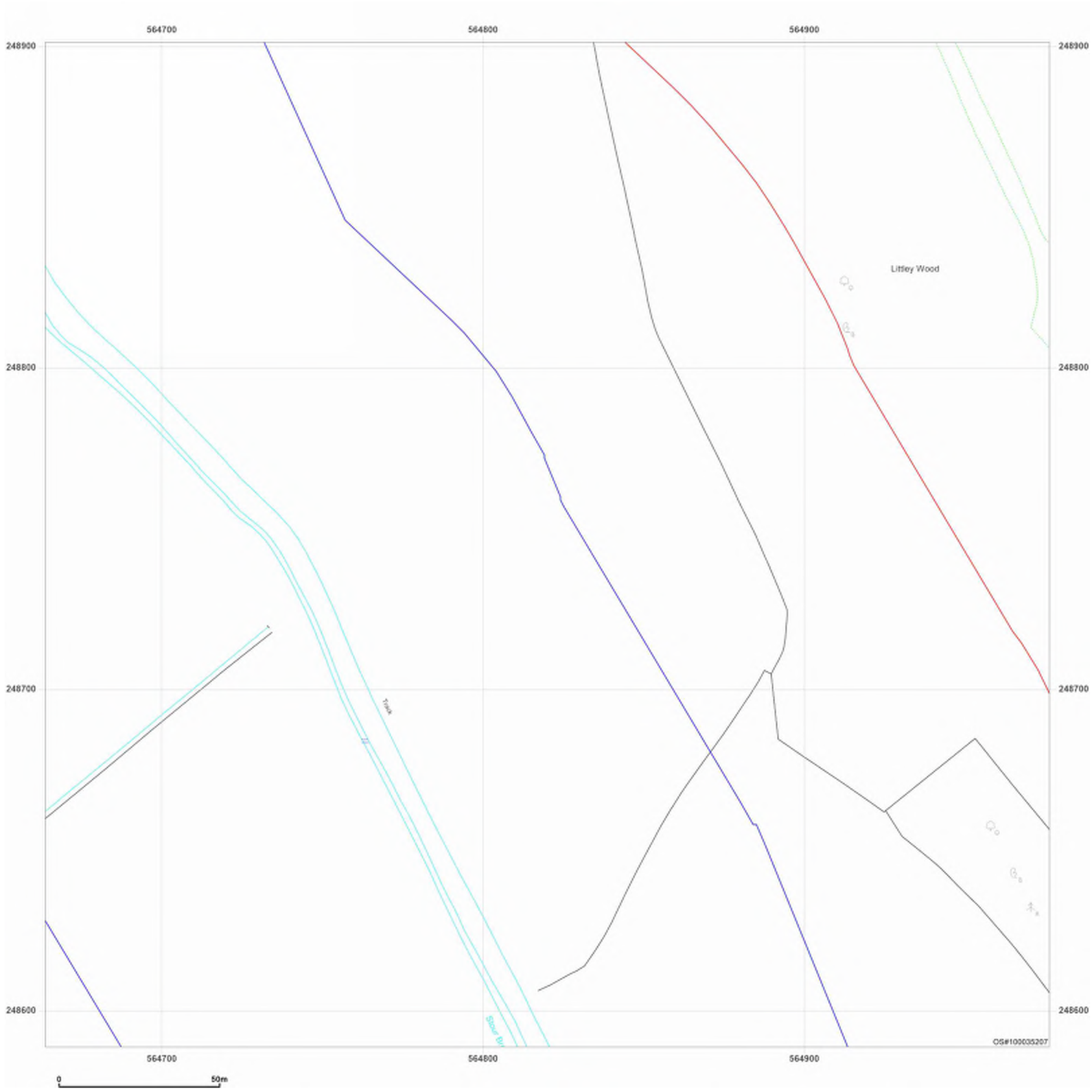

EMAPSITE™

Site Details:

Client Ref: EMS_827983_1024367
Report Ref: EMS-827983_1064633_Landline_3_7
Grid Ref: 564820, 248745

Map Name: LandLine

Map date: **2003**

Scale: 1:1,250

Printed at: 1:1,250

N
W E
S

2003

Groundsure INSIGHTS

Produced by
Groundsure Insights
www.groundsure.com

Powered by OS

Supplied by:
www.emapsite.com
sales@emapsite.com

© Crown copyright and database rights 2019 Ordnance Survey 100035207

Production date: 29 November 2022

Map legend available at:
www.groundsure.com/sites/default/files/groundsure_legend.pdf

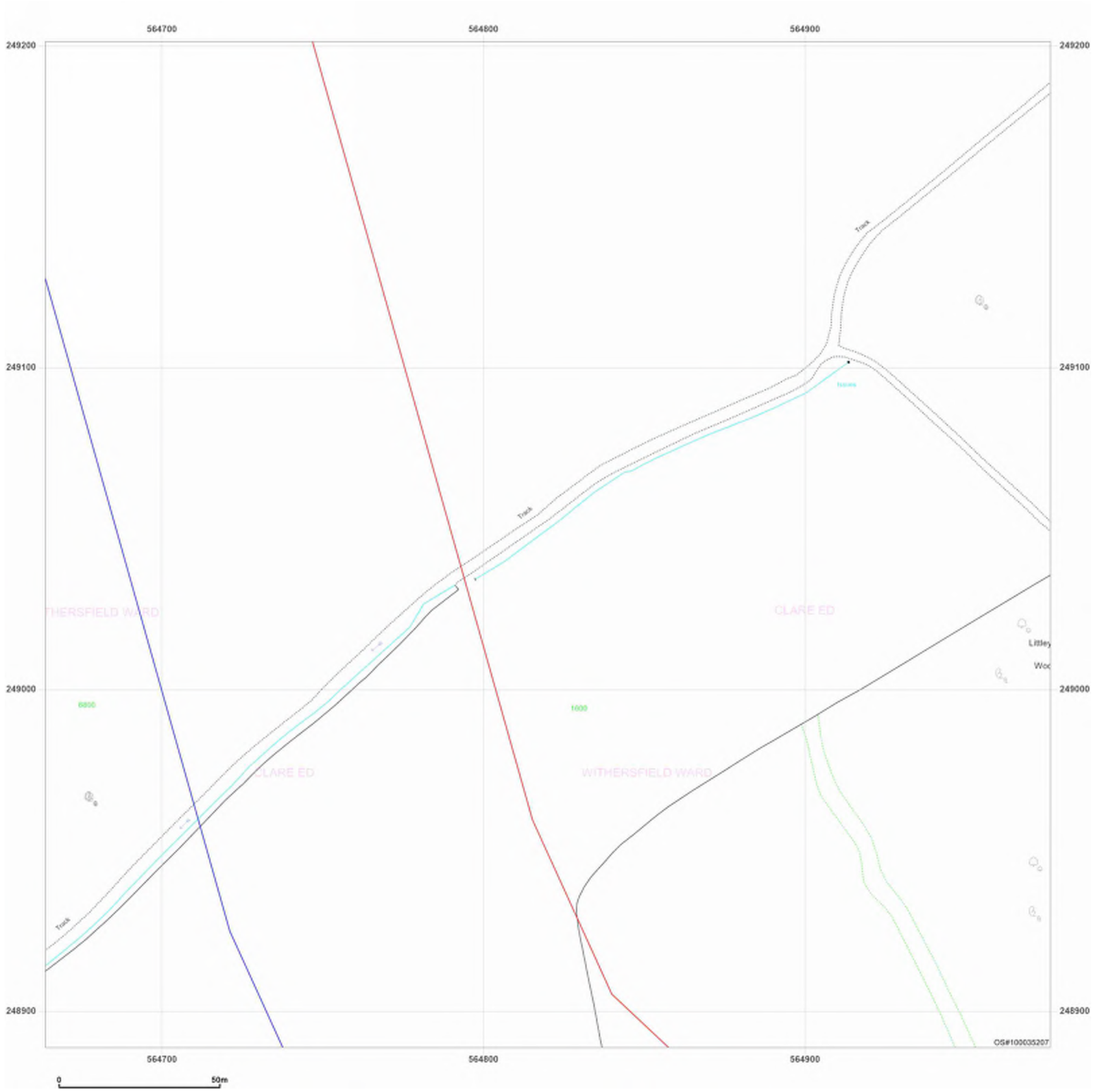

EMAPSITE™

Site Details:

Client Ref: EMS_827983_1024367
Report Ref: EMS-827983_1064633_Landline_3_8
Grid Ref: 564820, 249045

Map Name: LandLine

Map date: **2003**

Scale: 1:1,250

Printed at: 1:1,250

N
W E
S

2003

Groundsure INSIGHTS

Produced by
Groundsure Insights
www.groundsure.com

Powered by OS

Supplied by:
www.emapsite.com
sales@emapsite.com

© Crown copyright and database rights 2019 Ordnance Survey 100035207

Production date: 29 November 2022

Map legend available at:
www.groundsure.com/sites/default/files/groundsure_legend.pdf

EMAPSITE™

Site Details:

Client Ref: EMS_827983_1024367
Report Ref: EMS-827983_1064633_SS_1_1
Grid Ref: 564520, 247045

Map Name: County Series

Map date: **1885**

Scale: 1:10,560

Printed at: 1:10,560

N
W E
S

Surveyed 1885
Revised 1885
Edition N/A
Copyright N/A
Levelled N/A

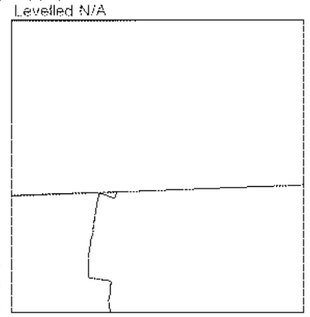

Surveyed 1885
Revised 1885
Edition N/A
Copyright N/A
Levelled N/A

Groundsure INSIGHTS

Produced by
Groundsure Insights
www.groundsure.com

Powered by OS

Supplied by:
www.emapsite.com
sales@emapsite.com

© Crown copyright and database rights 2019 Ordnance Survey 100035207

Production date: 29 November 2022

Map legend available at:
www.groundsure.com/sites/default/files/groundsure_legend.pdf

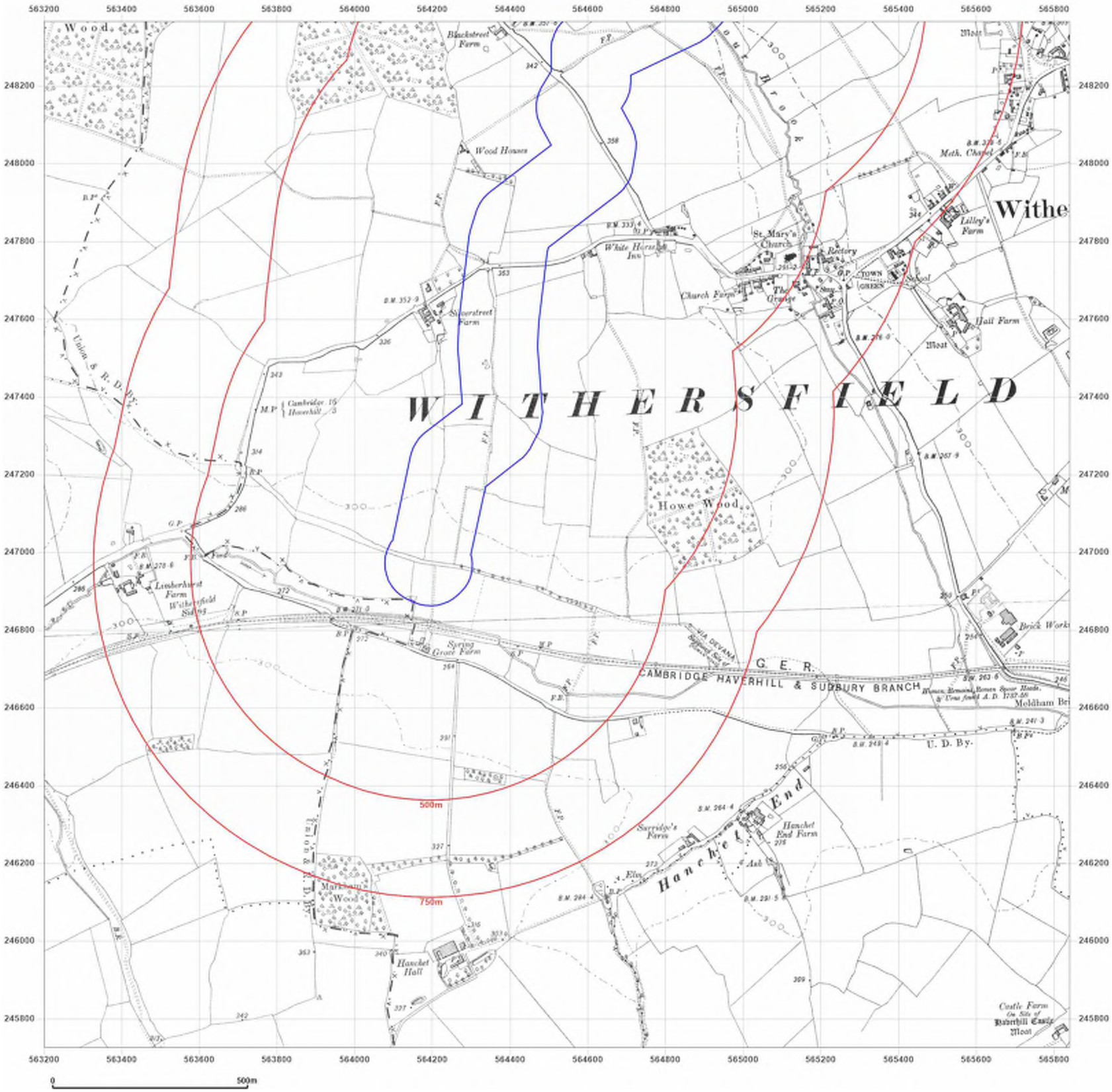

EMAPSITE™

Site Details:

Client Ref: EMS_827983_1024367
Report Ref: EMS-827983_1064633_SS_1_1
Grid Ref: 564520, 247045

Map Name: County Series

Map date: **1901**

Scale: 1:10,560

Printed at: 1:10,560

N
W E
S

Surveyed 1885
Revised 1901
Edition N/A
Copyright N/A
Levelled N/A

Surveyed 1885
Revised 1901
Edition N/A
Copyright N/A
Levelled N/A

Groundsure INSIGHTS

Produced by
Groundsure Insights
www.groundsure.com

Powered by OS

Supplied by:
www.emapsite.com
sales@emapsite.com

© Crown copyright and database rights 2019 Ordnance Survey 100035207

Production date: 29 November 2022

Map legend available at:
www.groundsure.com/sites/default/files/groundsure_legend.pdf

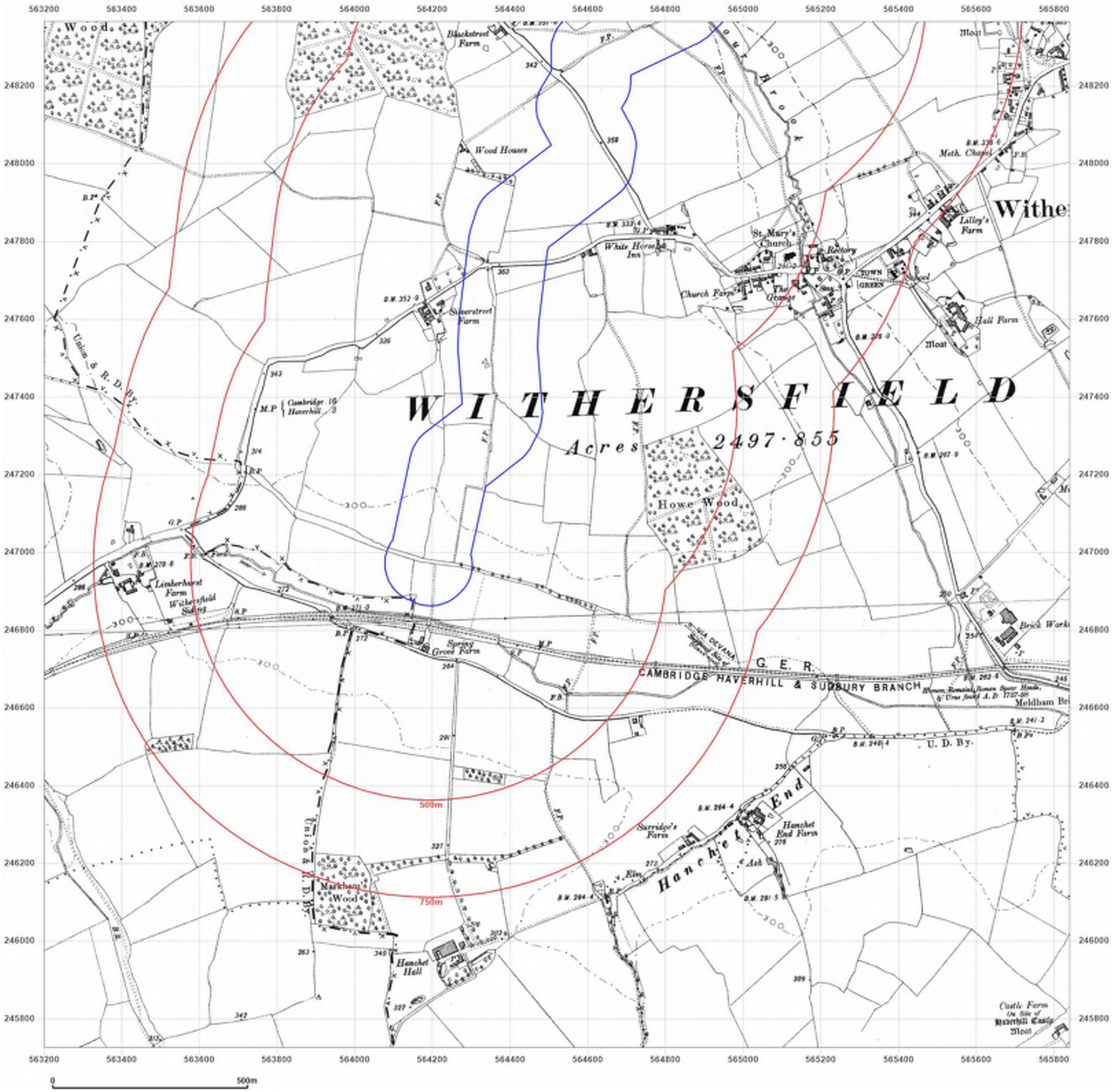

EMAPSITE™

Site Details:

Client Ref: EMS_827983_1024367
Report Ref: EMS-827983_1064633_SS_1_1
Grid Ref: 564520, 247045

Map Name: County Series

Map date: **1903**

Scale: 1:10,560

Printed at: 1:10,560

N
W E
S

Surveyed N/A
Revised N/A
Edition N/A
Copyright N/A
Levelled N/A

Surveyed N/A
Revised N/A
Edition N/A
Copyright N/A
Levelled N/A

Groundsure INSIGHTS

Produced by
Groundsure Insights
www.groundsure.com

Powered by OS

Supplied by:
www.emapsite.com
sales@emapsite.com

© Crown copyright and database rights 2019 Ordnance Survey 100035207

Production date: 29 November 2022

Map legend available at:
www.groundsure.com/sites/default/files/groundsure_legend.pdf

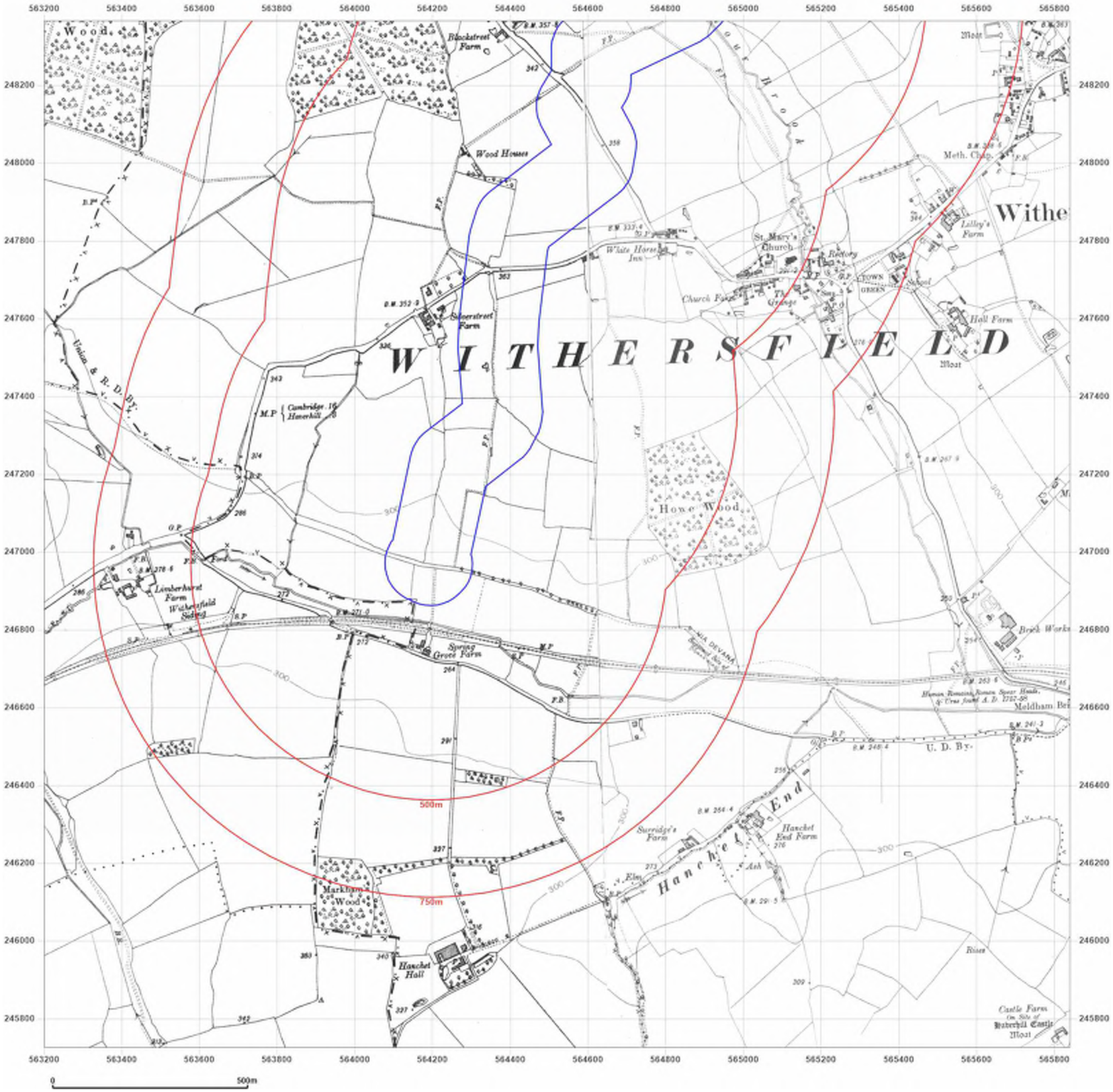

EMAPSITE™

Site Details:

Client Ref: EMS_827983_1024367
Report Ref: EMS-827983_1064633_SS_1_1
Grid Ref: 564520, 247045

Map Name: County Series

Map date: **1919-1924**

Scale: 1:10,560

Printed at: 1:10,560

N
W E
S

Surveyed 1876
Revised 1919
Edition N/A
Copyright N/A
Levelled N/A

Surveyed 1876
Revised 1924
Edition N/A
Copyright N/A
Levelled N/A

Groundsure INSIGHTS

Produced by
Groundsure Insights
www.groundsure.com

Powered by OS

Supplied by:
www.emapsite.com
sales@emapsite.com

© Crown copyright and database rights 2019 Ordnance Survey 100035207

Production date: 29 November 2022

Map legend available at:
www.groundsure.com/sites/default/files/groundsure_legend.pdf

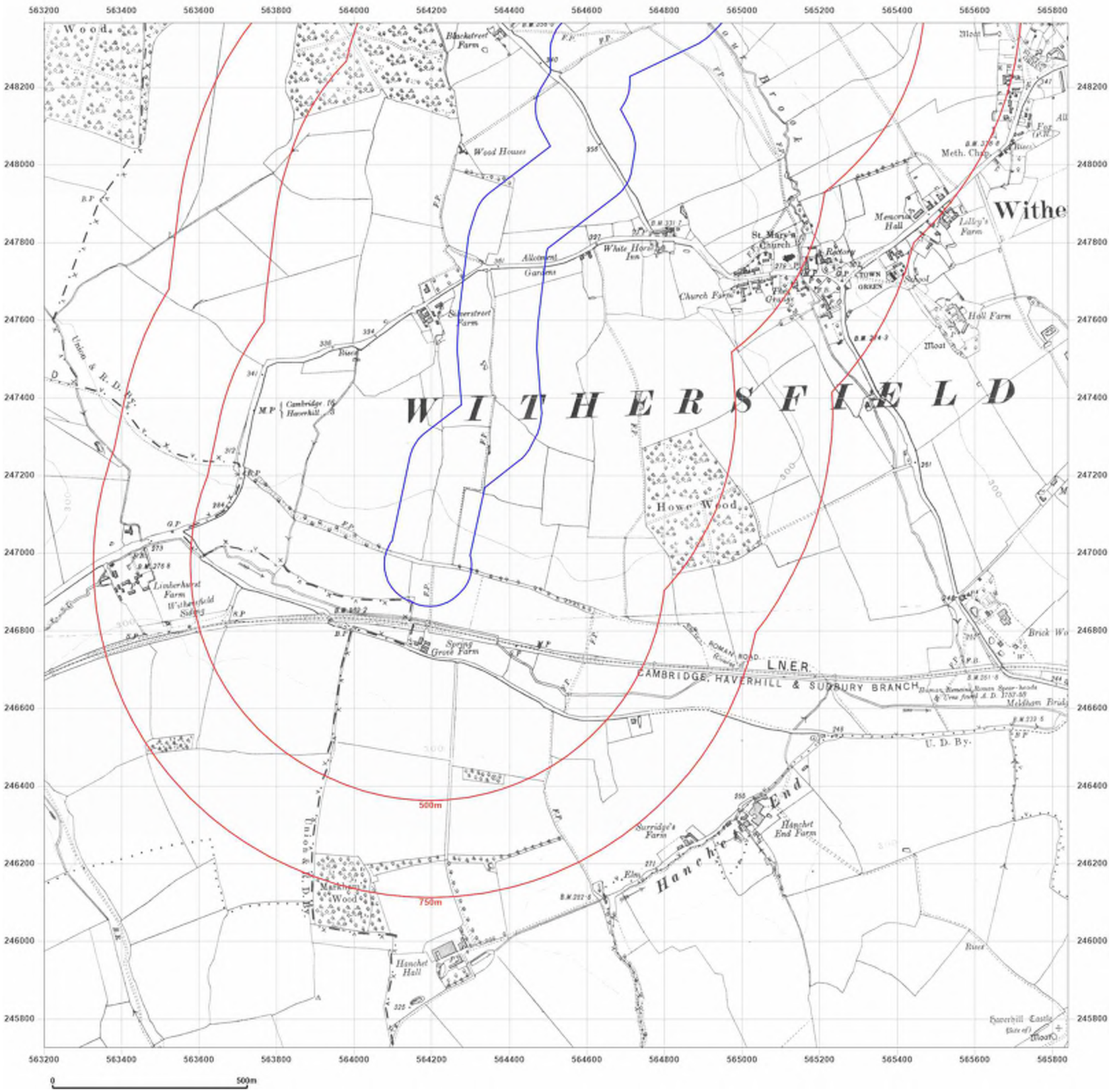

EMAPSITE™

Site Details:

Client Ref: EMS_827983_1024367
Report Ref: EMS-827983_1064633_SS_1_1
Grid Ref: 564520, 247045

Map Name: County Series

Map date: **1924**

Scale: 1:10,560

Printed at: 1:10,560

N
W E
S

Surveyed 1885
Revised 1924
Edition N/A
Copyright N/A
Levelled N/A

Surveyed 1885
Revised 1924
Edition N/A
Copyright N/A
Levelled N/A

Groundsure INSIGHTS

Produced by
Groundsure Insights
www.groundsure.com

Powered by OS

Supplied by:
www.emapsite.com
sales@emapsite.com

© Crown copyright and database rights 2019 Ordnance Survey 100035207

Production date: 29 November 2022

Map legend available at:
www.groundsure.com/sites/default/files/groundsure_legend.pdf

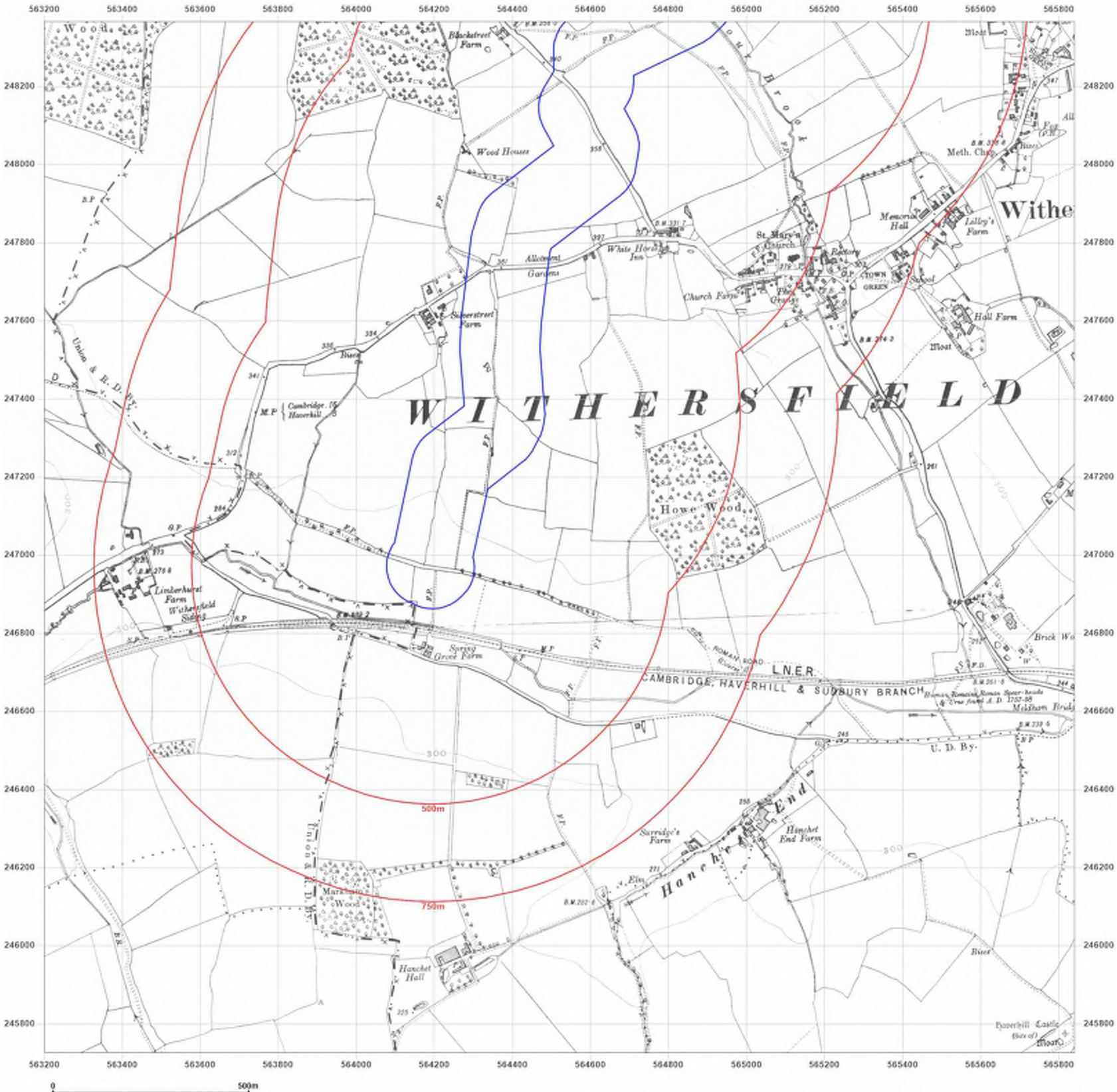

EMAPSITE™

Site Details:

Client Ref: EMS_827983_1024367
Report Ref: EMS-827983_1064633_SS_1_1
Grid Ref: 564520, 247045

Map Name: County Series

Map date: **1924**

Scale: 1:10,560

Printed at: 1:10,560

N
W E
S

Surveyed 1885
Revised 1924
Edition N/A
Copyright N/A
Levelled N/A

Surveyed 1885
Revised 1924
Edition N/A
Copyright N/A
Levelled N/A

Groundsure INSIGHTS

Produced by
Groundsure Insights
www.groundsure.com

Powered by OS

Supplied by:
www.emapsite.com
sales@emapsite.com

© Crown copyright and database rights 2019 Ordnance Survey 100035207

Production date: 29 November 2022

Map legend available at:
www.groundsure.com/sites/default/files/groundsure_legend.pdf

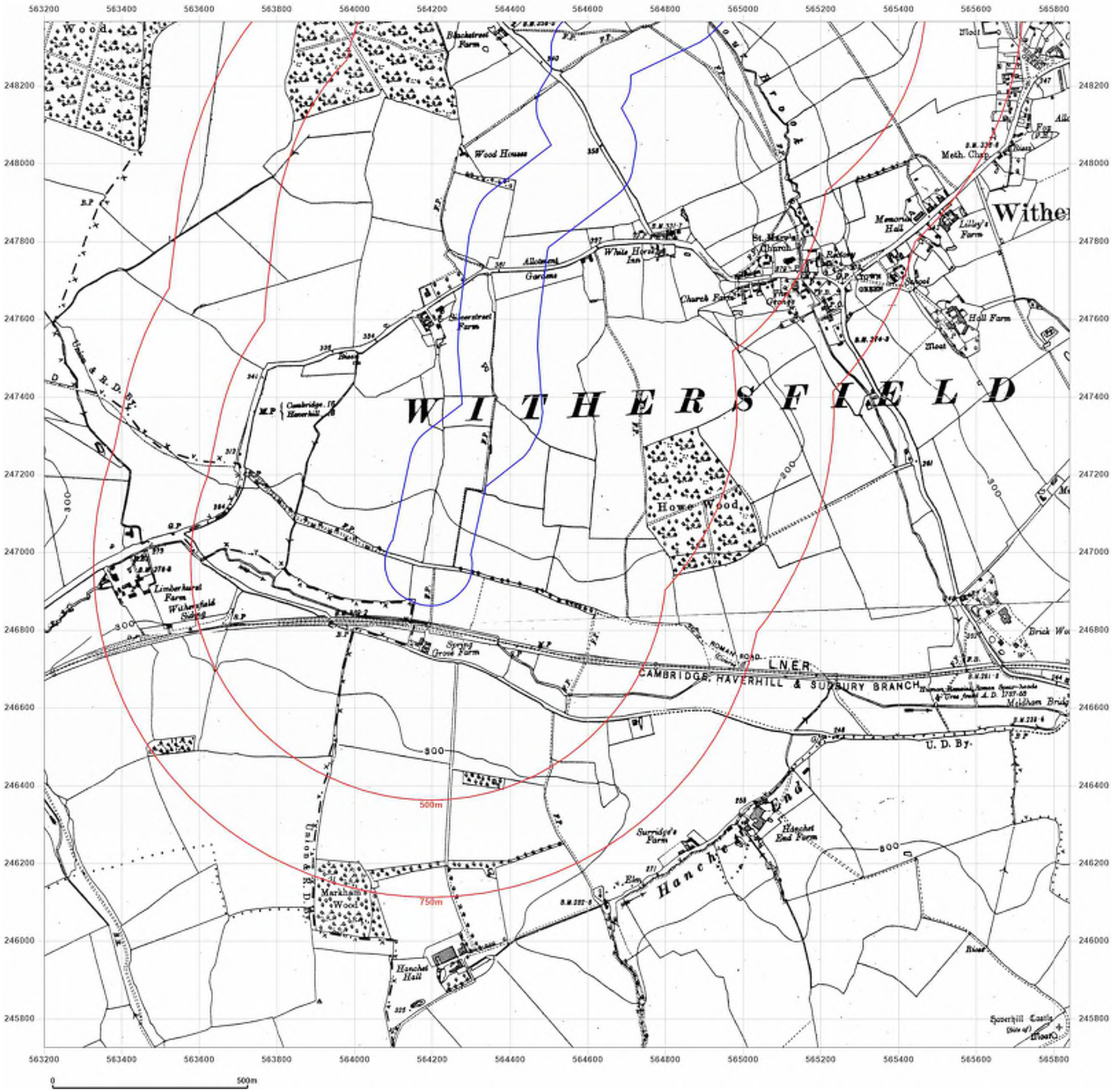

EMAPSITE™

Site Details:

Client Ref: EMS_827983_1024367
Report Ref: EMS-827983_1064633_SS_1_1
Grid Ref: 564520, 247045

Map Name: County Series

Map date: **1927**

Scale: 1:10,560

Printed at: 1:10,560

N
W E
S

Surveyed N/A
Revised N/A
Edition N/A
Copyright N/A
Levelled N/A

Surveyed N/A
Revised N/A
Edition N/A
Copyright N/A
Levelled N/A

Groundsure INSIGHTS

Produced by
Groundsure Insights
www.groundsure.com

Powered by OS

Supplied by:
www.emapsite.com
sales@emapsite.com

© Crown copyright and database rights 2019 Ordnance Survey 100035207

Production date: 29 November 2022

Map legend available at:
www.groundsure.com/sites/default/files/groundsure_legend.pdf

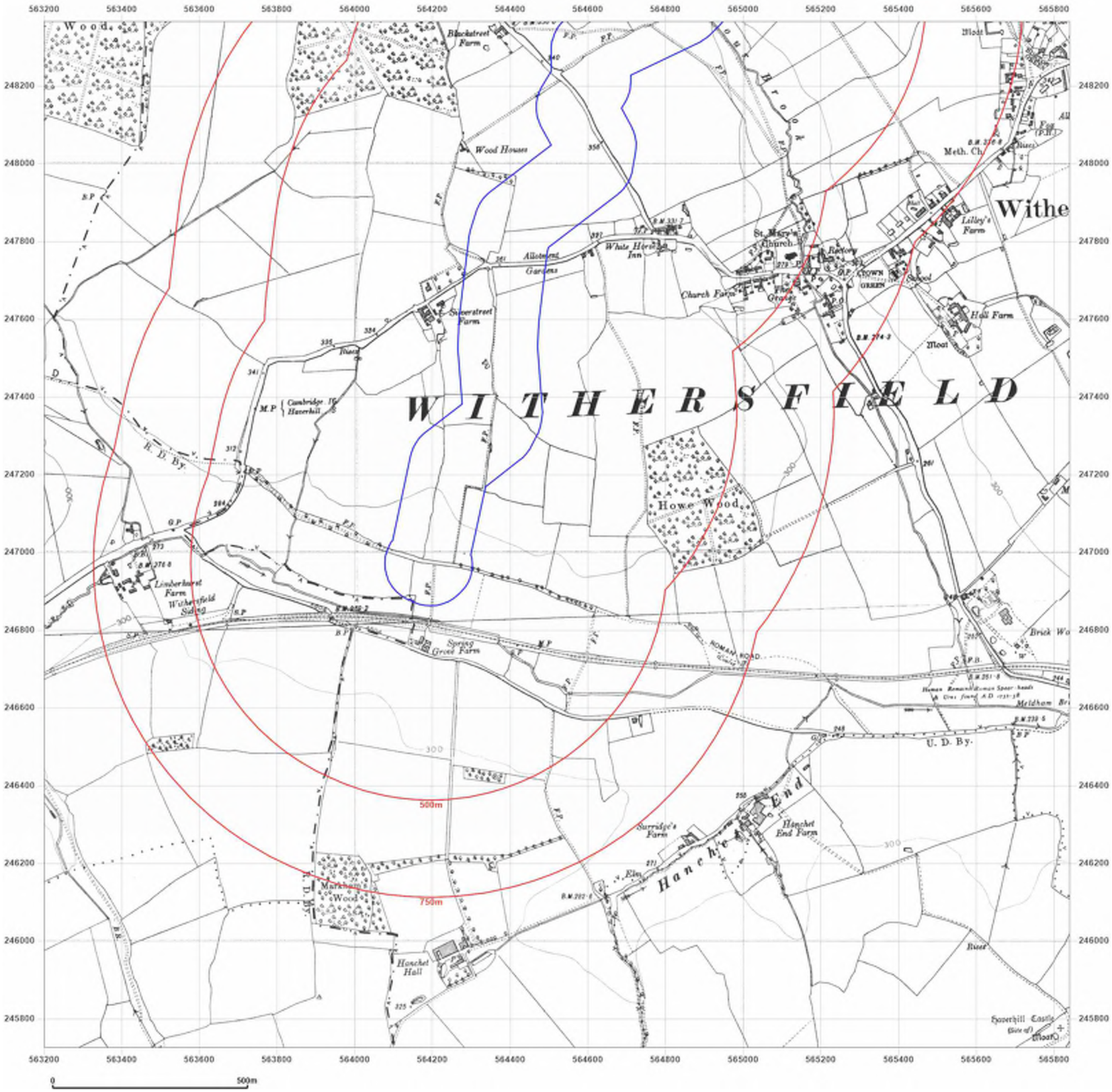

EMAPSITE™

Site Details:

Client Ref: EMS_827983_1024367
Report Ref: EMS-827983_1064633_SS_1_1
Grid Ref: 564520, 247045

Map Name: County Series

Map date: **1949**

Scale: 1:10,560

Printed at: 1:10,560

N
W E
S

Surveyed 1885
Revised 1949
Edition 1949
Copyright N/A
Levelled N/A

Surveyed 1885
Revised 1949
Edition N/A
Copyright N/A
Levelled N/A

Groundsure INSIGHTS

Produced by
Groundsure Insights
www.groundsure.com

Powered by OS

Supplied by:
www.emapsite.com
sales@emapsite.com

© Crown copyright and database rights 2019 Ordnance Survey 100035207

Production date: 29 November 2022

Map legend available at:
www.groundsure.com/sites/default/files/groundsure_legend.pdf

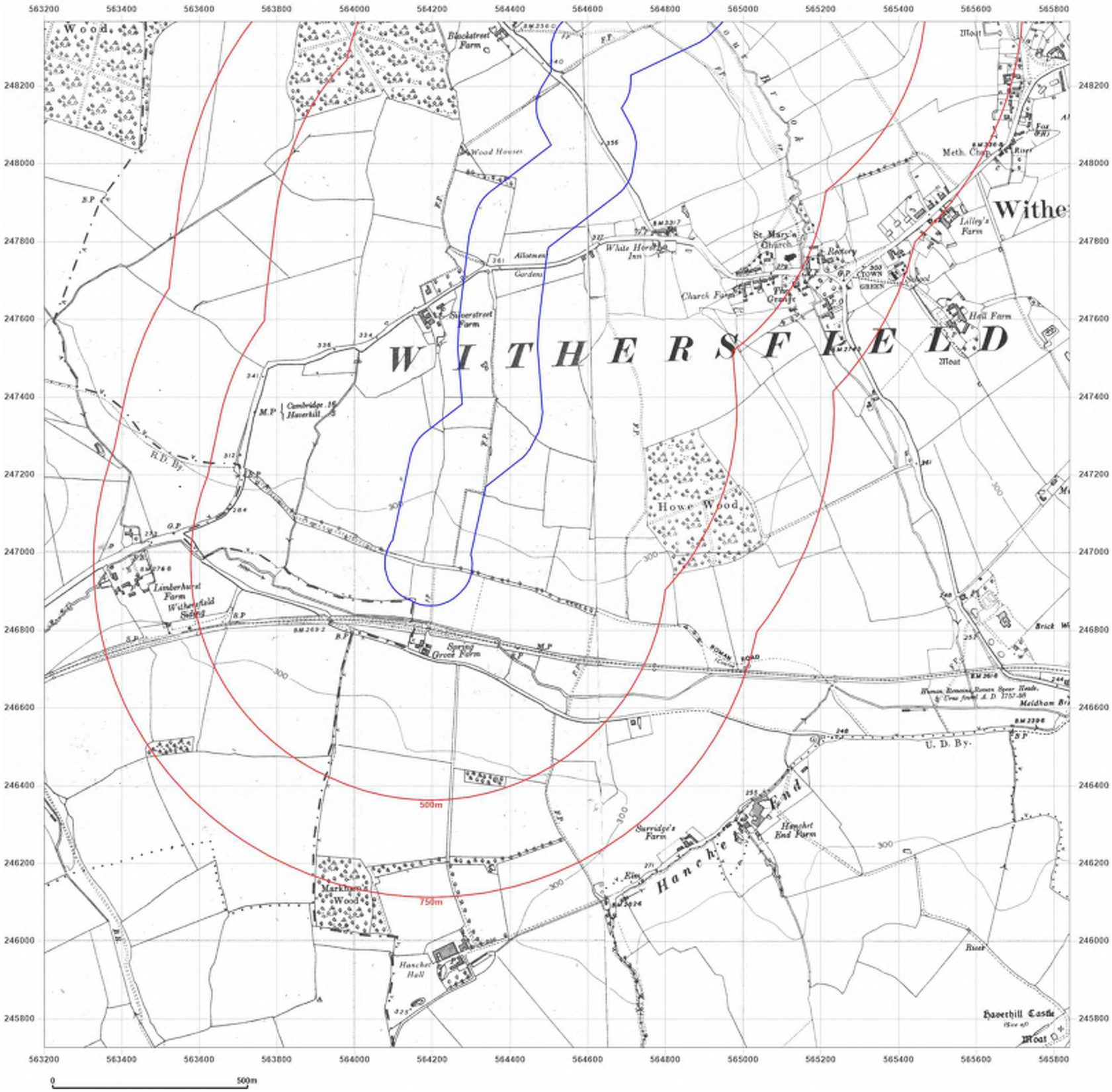

EMAPSITE™

Site Details:

Client Ref: EMS_827983_1024367
Report Ref: EMS-827983_1064633_SS_1_1
Grid Ref: 564520, 247045

Map Name: County Series

Map date: **1949-1951**

Scale: 1:10,560

Printed at: 1:10,560

N
W E
S

Surveyed 1876
Revised 1949
Edition N/A
Copyright N/A
Levelled N/A

Surveyed 1885
Revised 1949
Edition 1951
Copyright N/A
Levelled 1920

Groundsure INSIGHTS

Produced by
Groundsure Insights
www.groundsure.com

Powered by OS

Supplied by:
www.emapsite.com
sales@emapsite.com

© Crown copyright and database rights 2019 Ordnance Survey 100035207

Production date: 29 November 2022

Map legend available at:
www.groundsure.com/sites/default/files/groundsure_legend.pdf

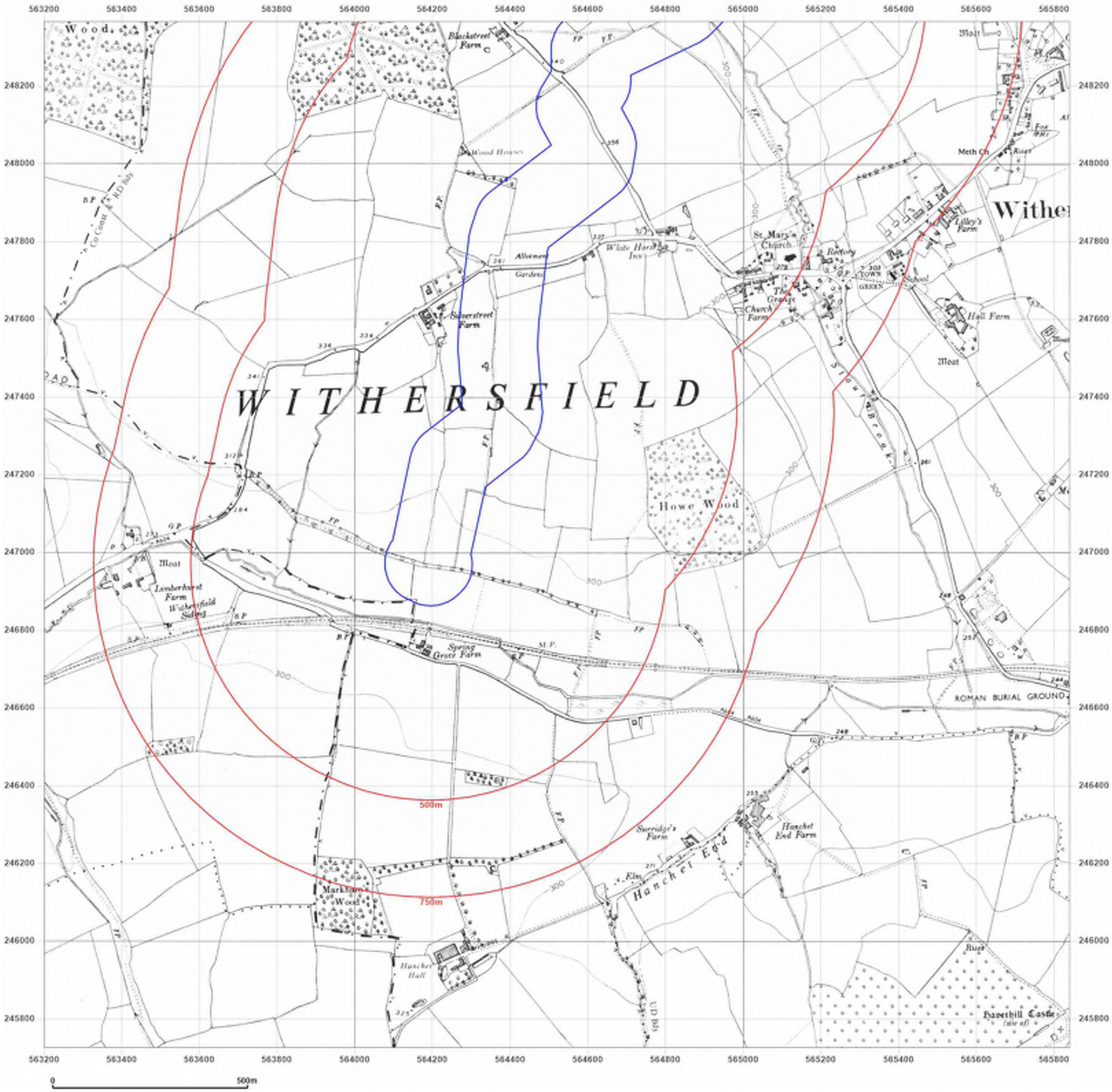

EMAPSITE™

Site Details:

Client Ref: EMS_827983_1024367
Report Ref: EMS-827983_1064633_SS_1_1
Grid Ref: 564520, 247045

Map Name: Provisional

Map date: **1959**

Scale: 1:10,560

Printed at: 1:10,560

N
W E
S

Surveyed N/A
Revised 1959
Edition N/A
Copyright N/A
Levelled N/A

Surveyed N/A
Revised 1959
Edition N/A
Copyright 1960
Levelled N/A

Groundsure INSIGHTS

Produced by
Groundsure Insights
www.groundsure.com

Powered by OS

Supplied by:
www.emapsite.com
sales@emapsite.com

© Crown copyright and database rights 2019 Ordnance Survey 100035207

Production date: 29 November 2022

Map legend available at:
www.groundsure.com/sites/default/files/groundsure_legend.pdf

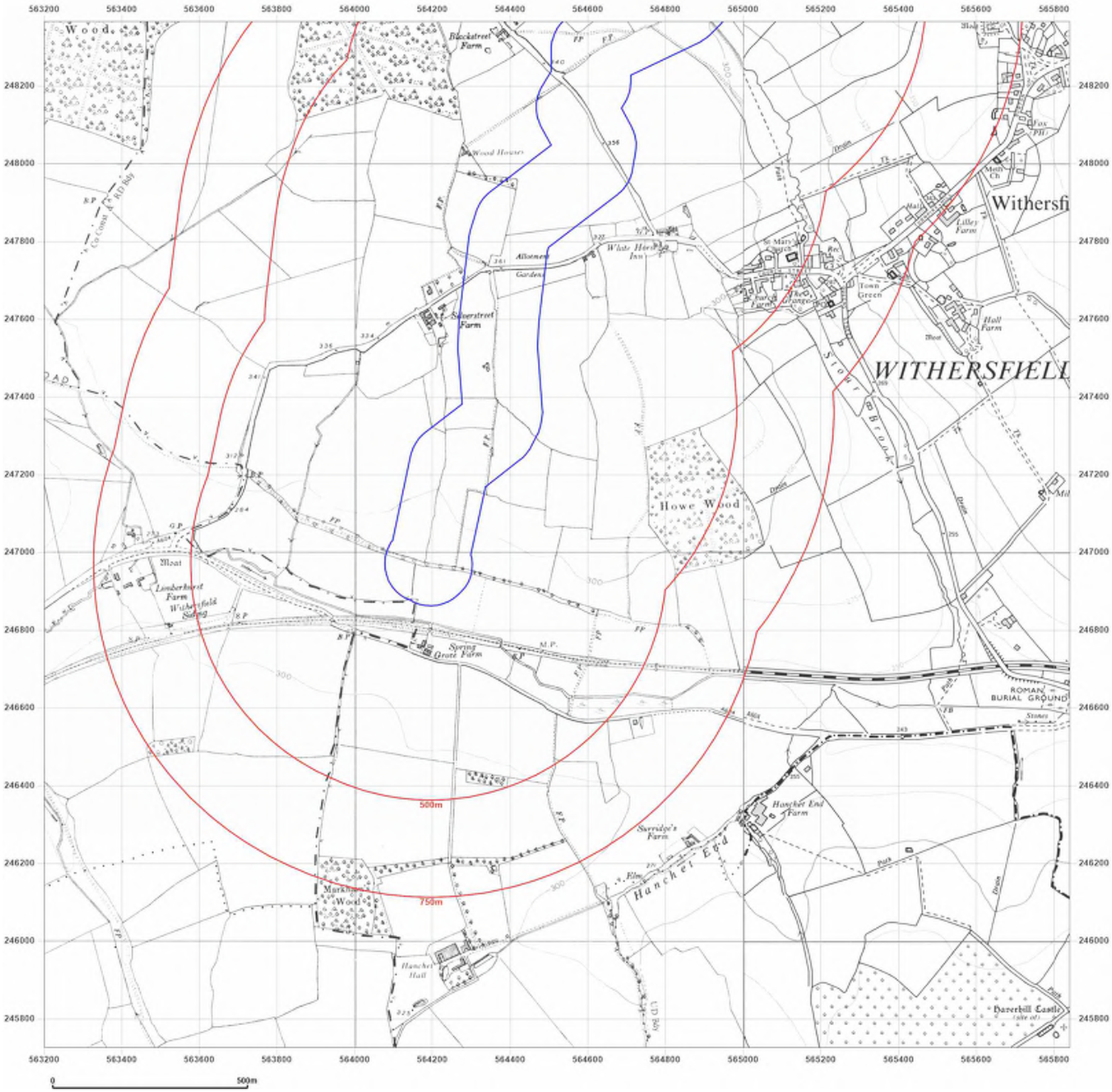

EMAPSITE™

Site Details:

Client Ref: EMS_827983_1024367
Report Ref: EMS-827983_1064633_SS_1_1
Grid Ref: 564520, 247045

Map Name: Provisional

Map date: **1967-1970**

Scale: 1:10,560

Printed at: 1:10,560

N
W E
S

Surveyed N/A
Revised 1970
Edition N/A
Copyright N/A
Levelled N/A

Surveyed 1967
Revised 1967
Edition N/A
Copyright N/A
Levelled N/A

Groundsure INSIGHTS

Produced by
Groundsure Insights
www.groundsure.com

Powered by OS

Supplied by:
www.emapsite.com
sales@emapsite.com

© Crown copyright and database rights 2019 Ordnance Survey 100035207

Production date: 29 November 2022

Map legend available at:
www.groundsure.com/sites/default/files/groundsure_legend.pdf

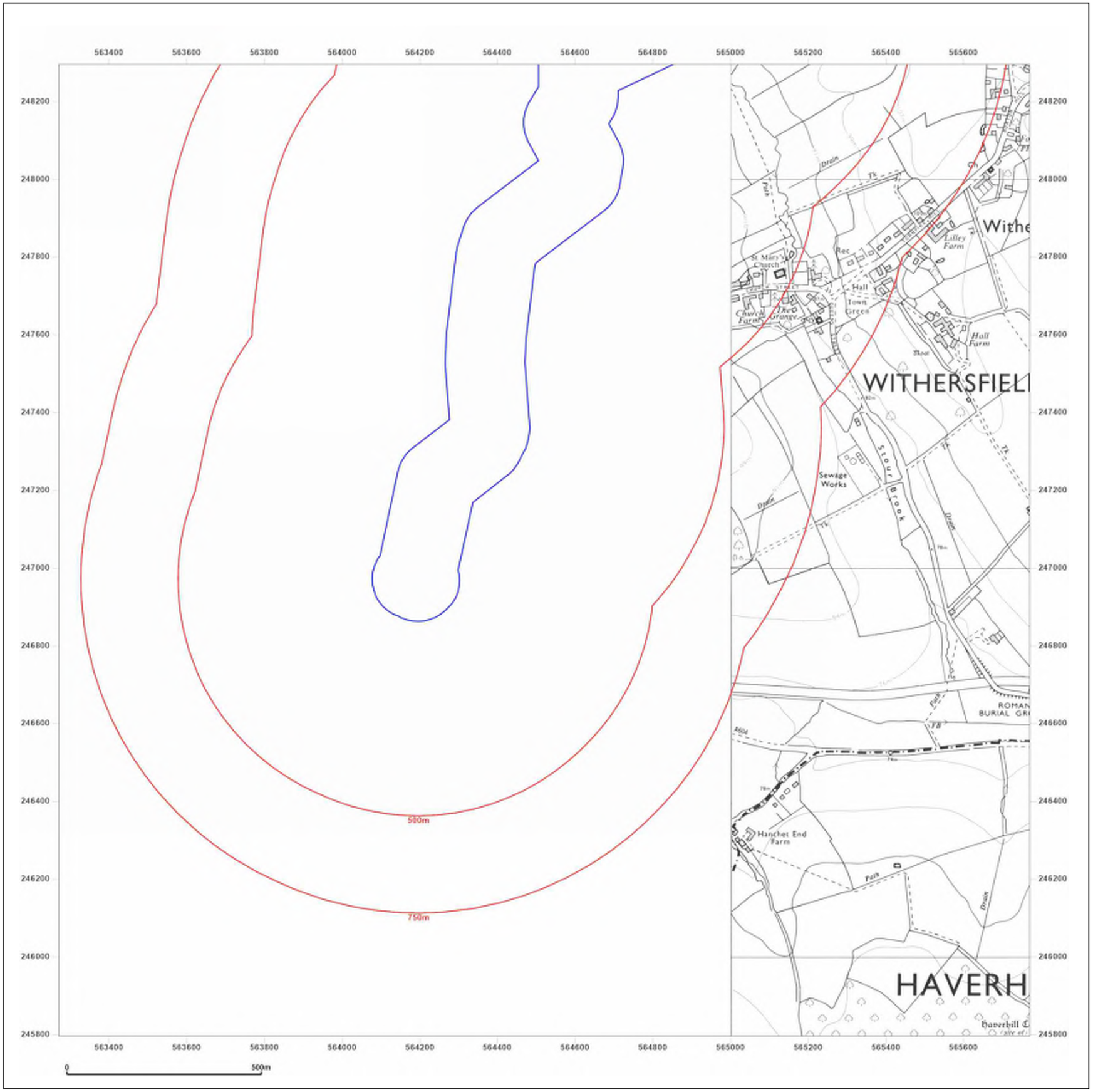

EMAPSITE™

Site Details:

Client Ref: EMS_827983_1024367
Report Ref: EMS-827983_1064633_SS_1_1
Grid Ref: 564520, 247045

Map Name: National Grid

Map date: **1972**

Scale: 1:10,000

Printed at: 1:10,000

N
W E
S

Surveyed 1970
Revised 1972
Edition N/A
Copyright 1972
Levelled 1961

Groundsure INSIGHTS

Produced by
Groundsure Insights
www.groundsure.com

Powered by OS

Supplied by:
www.emapsite.com
sales@emapsite.com

© Crown copyright and database rights 2019 Ordnance Survey 100035207

Production date: 29 November 2022

Map legend available at:
www.groundsure.com/sites/default/files/groundsure_legend.pdf

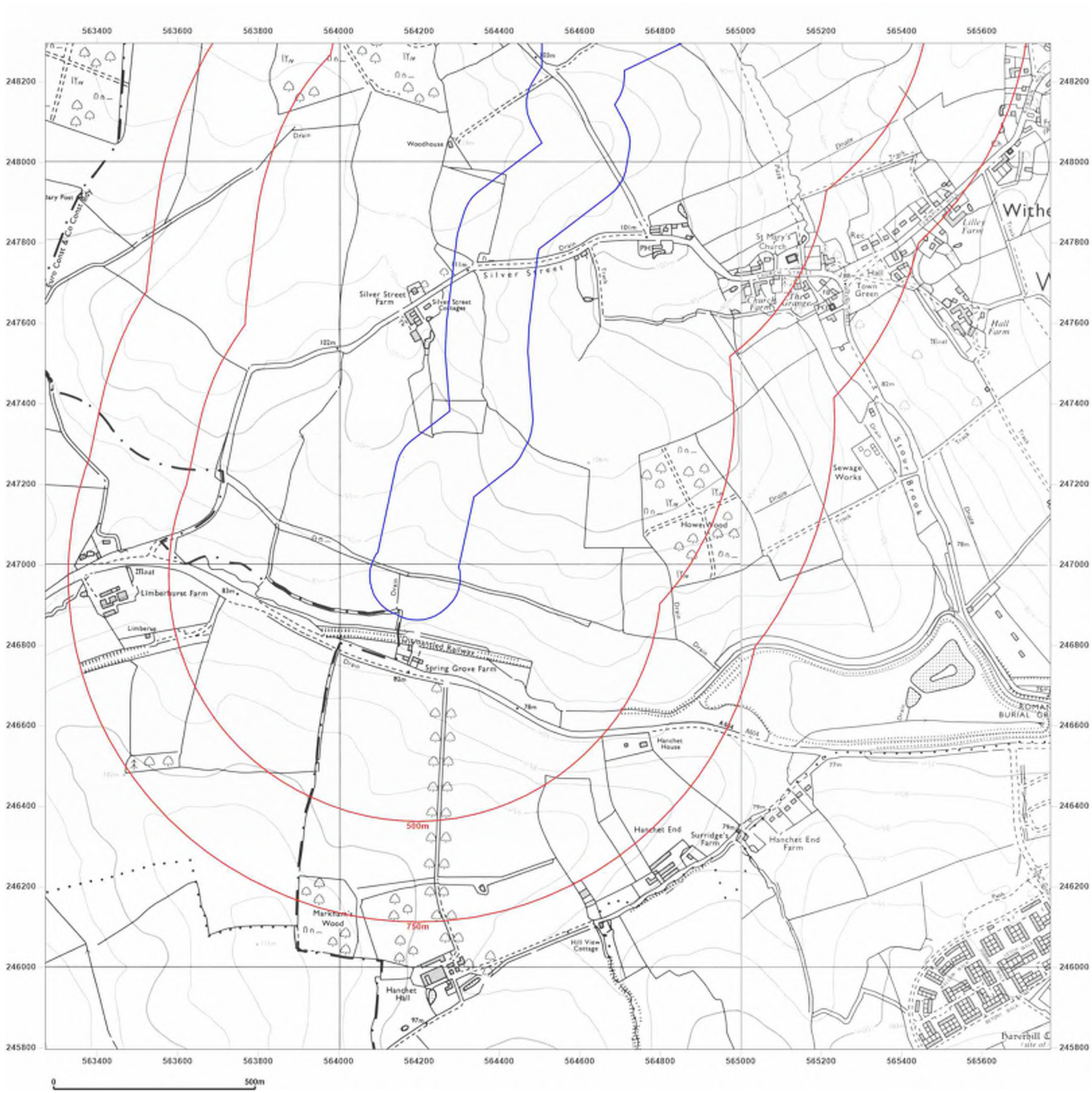

EMAPSITE™

Site Details:

Client Ref: EMS_827983_1024367
Report Ref: EMS-827983_1064633_SS_1_1
Grid Ref: 564520, 247045

Map Name: National Grid

Map date: **1981-1982**

Scale: 1:10,000

Printed at: 1:10,000

N
W E
S

Surveyed 1978
Revised 1982
Edition N/A
Copyright N/A
Levelled N/A

Surveyed 1977
Revised 1981
Edition N/A
Copyright 1981
Levelled 1978

Groundsure INSIGHTS

Produced by
Groundsure Insights
www.groundsure.com

Powered by OS

Supplied by:
www.emapsite.com
sales@emapsite.com

© Crown copyright and database rights 2019 Ordnance Survey 100035207

Production date: 29 November 2022

Map legend available at:
www.groundsure.com/sites/default/files/groundsure_legend.pdf

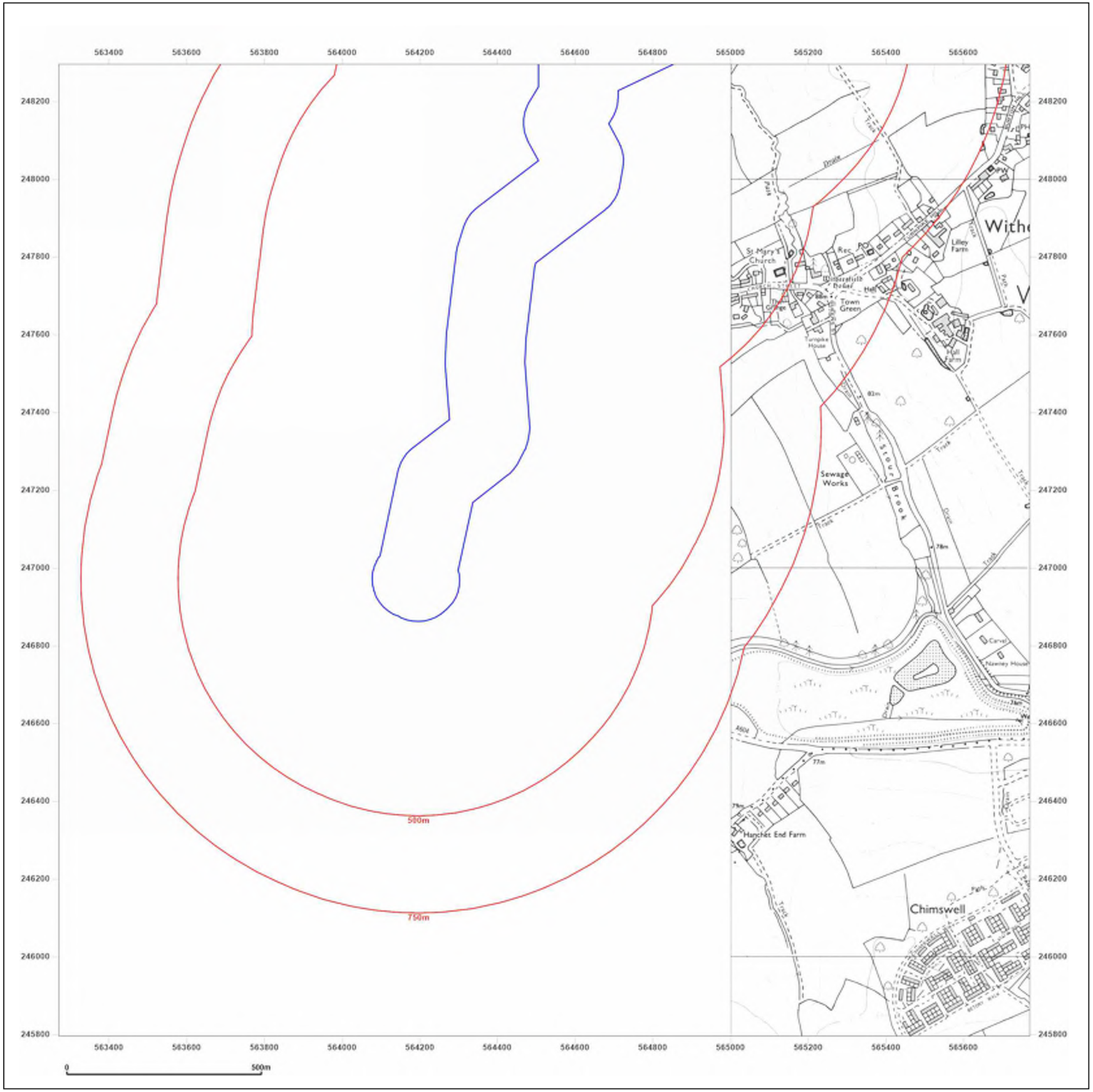

EMAPSITE™

Site Details:

Client Ref: EMS_827983_1024367
Report Ref: EMS-827983_1064633_SS_1_1
Grid Ref: 564520, 247045

Map Name: National Grid

Map date: **1991**

Scale: 1:10,000

Printed at: 1:10,000

N
W E
S

Surveyed 1989
Revised 1991
Edition N/A
Copyright N/A
Levelled N/A

Groundsure INSIGHTS

Produced by
Groundsure Insights
www.groundsure.com

Powered by OS

Supplied by:
www.emapsite.com
sales@emapsite.com

© Crown copyright and database rights 2019 Ordnance Survey 100035207

Production date: 29 November 2022

Map legend available at:
www.groundsure.com/sites/default/files/groundsure_legend.pdf

EMAPSITE™

Site Details:

Client Ref: EMS_827983_1024367
Report Ref: EMS-827983_1064633_SS_1_1
Grid Ref: 564520, 247045

Map Name: National Grid

Map date: **2001**

Scale: 1:10,000

Printed at: 1:10,000

N
W E
S



Groundsure INSIGHTS

Produced by
Groundsure Insights
www.groundsure.com

Powered by OS

Supplied by:
www.emapsite.com
sales@emapsite.com

© Crown copyright and database rights 2019 Ordnance Survey 100035207

Production date: 29 November 2022

Map legend available at:
www.groundsure.com/sites/default/files/groundsure_legend.pdf

EMAPSITE™

Site Details:

Client Ref: EMS_827983_1024367
Report Ref: EMS-827983_1064633_SS_1_1
Grid Ref: 564520, 247045

Map Name: National Grid

Map date: **2010**

Scale: 1:10,000

Printed at: 1:10,000

N
W E
S

2010

Groundsure INSIGHTS

Powered by OS

Produced by
Groundsure Insights
www.groundsure.com

Supplied by:
www.emapsite.com
sales@emapsite.com

© Crown copyright and database rights 2019 Ordnance Survey 100035207

Production date: 29 November 2022

Map legend available at:
www.groundsure.com/sites/default/files/groundsure_legend.pdf

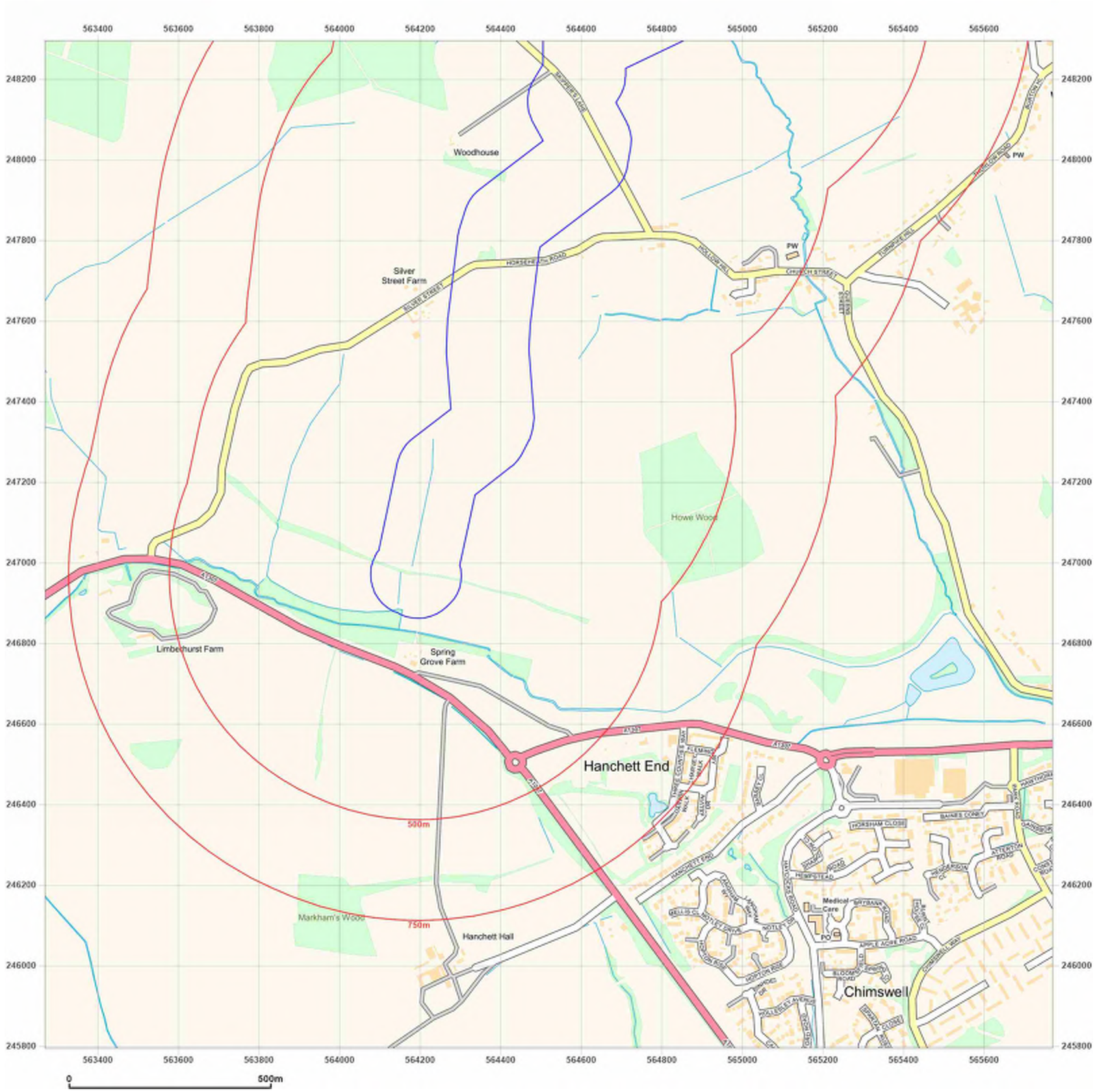

EMAPSITE™

Site Details:

Client Ref: EMS_827983_1024367
Report Ref: EMS-827983_1064633_SS_1_1
Grid Ref: 564520, 247045

Map Name: National Grid

Map date: **2022**

Scale: 1:10,000

Printed at: 1:10,000

N
W E
S

2022

Groundsure INSIGHTS

Produced by
Groundsure Insights
www.groundsure.com

Powered by OS

Supplied by:
www.emapsite.com
sales@emapsite.com

© Crown copyright and database rights 2019 Ordnance Survey 100035207

Production date: 29 November 2022

Map legend available at:
www.groundsure.com/sites/default/files/groundsure_legend.pdf

EMAPSITE™

Site Details:

Client Ref: EMS_827983_1024367
Report Ref: EMS-827983_1064633_SS_1_2
Grid Ref: 564520, 249545

Map Name: County Series

Map date: **1885**

Scale: 1:10,560

Printed at: 1:10,560

N
W E
S

Surveyed 1885
Revised 1885
Edition N/A
Copyright N/A
Levelled N/A

Surveyed 1885
Revised 1885
Edition N/A
Copyright N/A
Levelled N/A

Groundsure INSIGHTS

Produced by
Groundsure Insights
www.groundsure.com

Powered by OS

Supplied by:
www.emapsite.com
sales@emapsite.com

© Crown copyright and database rights 2019 Ordnance Survey 100035207

Production date: 29 November 2022

Map legend available at:
www.groundsure.com/sites/default/files/groundsure_legend.pdf

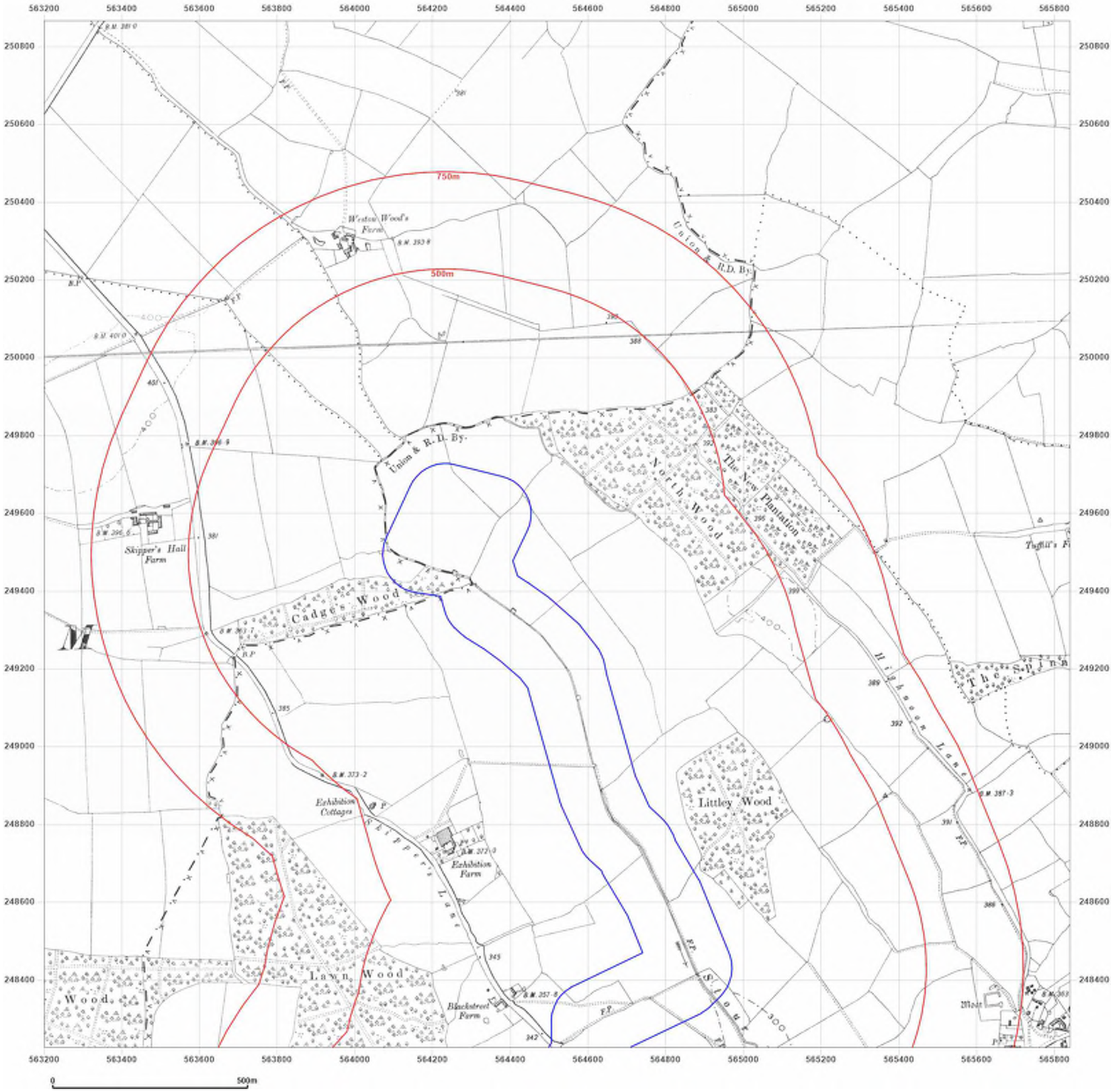

EMAPSITE™

Site Details:

Client Ref: EMS_827983_1024367
Report Ref: EMS-827983_1064633_SS_1_2
Grid Ref: 564520, 249545

Map Name: County Series

Map date: **1901**

Scale: 1:10,560

Printed at: 1:10,560

N
W E
S

Surveyed 1885
Revised 1901
Edition N/A
Copyright N/A
Levelled N/A

Surveyed 1885
Revised 1901
Edition N/A
Copyright N/A
Levelled N/A

Groundsure INSIGHTS

Produced by
Groundsure Insights
www.groundsure.com

Powered by OS

Supplied by:
www.emapsite.com
sales@emapsite.com

© Crown copyright and database rights 2019 Ordnance Survey 100035207

Production date: 29 November 2022

Map legend available at:
www.groundsure.com/sites/default/files/groundsure_legend.pdf