

#### Site Details:

Client Ref: EMS\_827983\_1024367  
 Report Ref: EMS-827983\_1064633\_SS\_1\_2  
 Grid Ref: 564520, 249545

Map Name: County Series

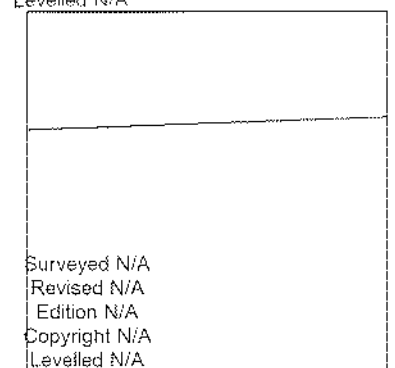
Map date: 1903

Scale: 1:10,560

Printed at: 1:10,560



Surveyed N/A  
 Revised N/A  
 Edition N/A  
 Copyright N/A  
 Levelled N/A



Produced by  
 Groundsure Insights  
[www.groundsure.com](http://www.groundsure.com)



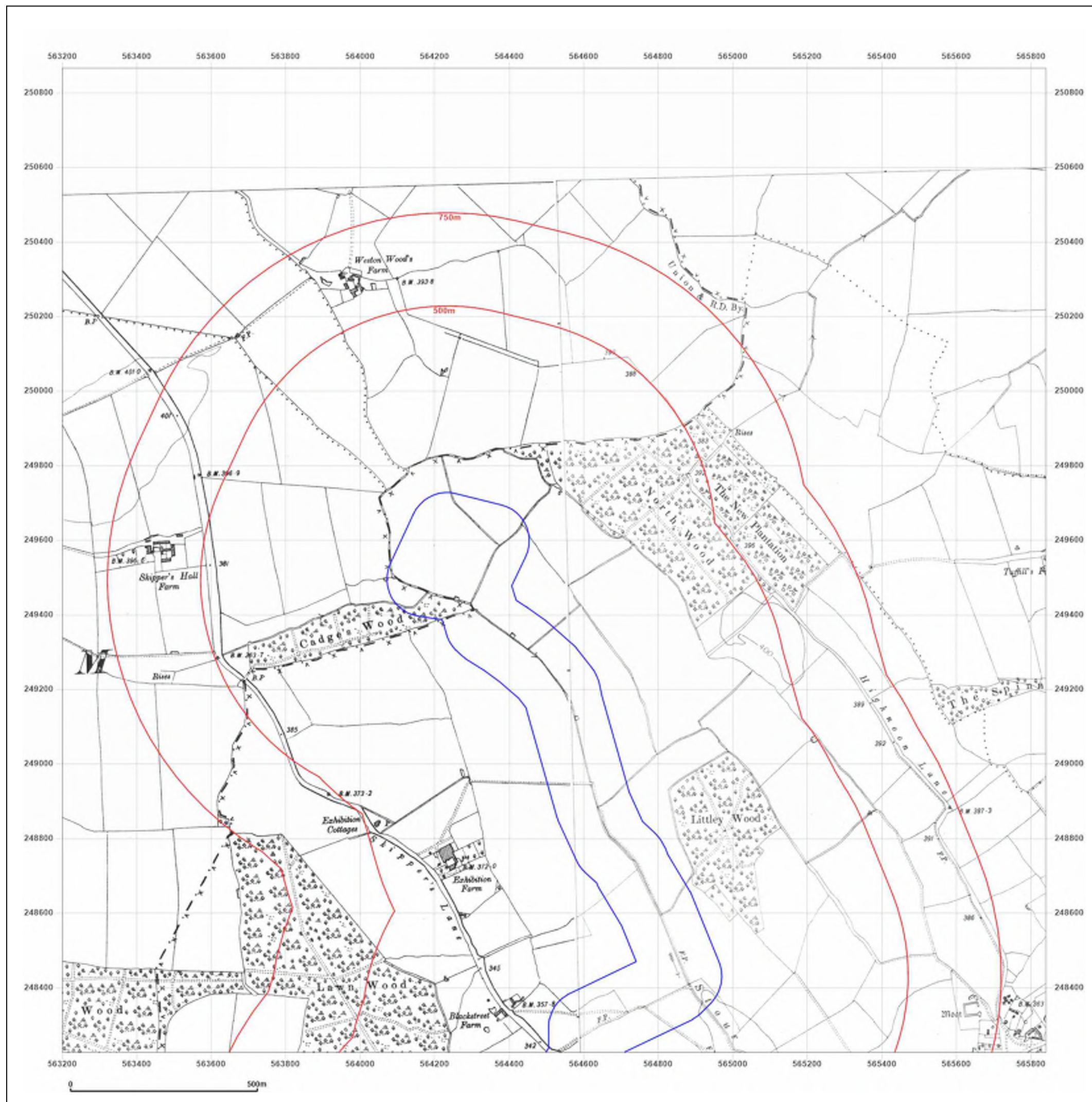
Supplied by:  
[www.emapsite.com](http://www.emapsite.com)  
[sales@emapsite.com](mailto:sales@emapsite.com)

© Crown copyright and database rights 2019 Ordnance Survey 100035207

Production date: 29 November 2022

Map legend available at:  
[www.groundsure.com/sites/default/files/groundsure\\_legend.pdf](http://www.groundsure.com/sites/default/files/groundsure_legend.pdf)





#### Site Details:


Client Ref: EMS\_827983\_1024367  
 Report Ref: EMS-827983\_1064633\_SS\_1\_2  
 Grid Ref: 564520, 249545

Map Name: County Series

Map date: 1919-1924

Scale: 1:10,560

Printed at: 1:10,560



Produced by  
 Groundsure Insights  
[www.groundsure.com](http://www.groundsure.com)



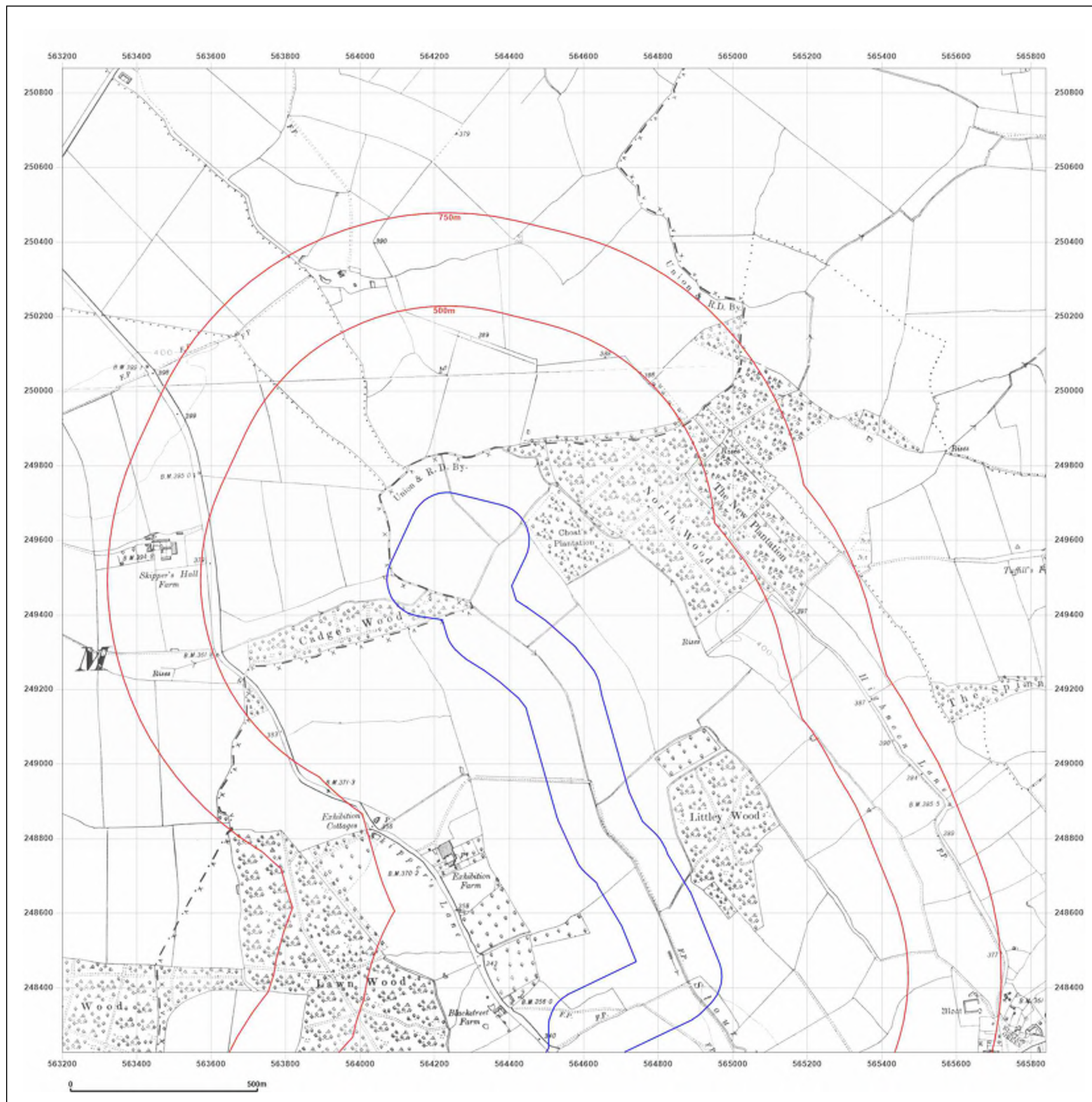
Supplied by:  
[www.emapsite.com](http://www.emapsite.com)  
[sales@emapsite.com](mailto:sales@emapsite.com)

© Crown copyright and database rights 2019 Ordnance Survey 100035207

Production date: 29 November 2022

Map legend available at:  
[www.groundsure.com/sites/default/files/groundsure\\_legend.pdf](http://www.groundsure.com/sites/default/files/groundsure_legend.pdf)





#### Site Details:

Client Ref: EMS\_827983\_1024367  
 Report Ref: EMS-827983\_1064633\_SS\_1\_2  
 Grid Ref: 564520, 249545

Map Name: County Series

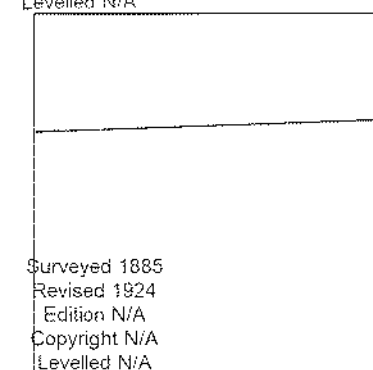
Map date: 1924

Scale: 1:10,560

Printed at: 1:10,560



Surveyed 1885  
 Revised 1924  
 Edition N/A  
 Copyright N/A  
 Levelled N/A



Surveyed 1885  
 Revised 1924  
 Edition N/A  
 Copyright N/A  
 Levelled N/A



Produced by  
 Groundsure Insights  
[www.groundsure.com](http://www.groundsure.com)



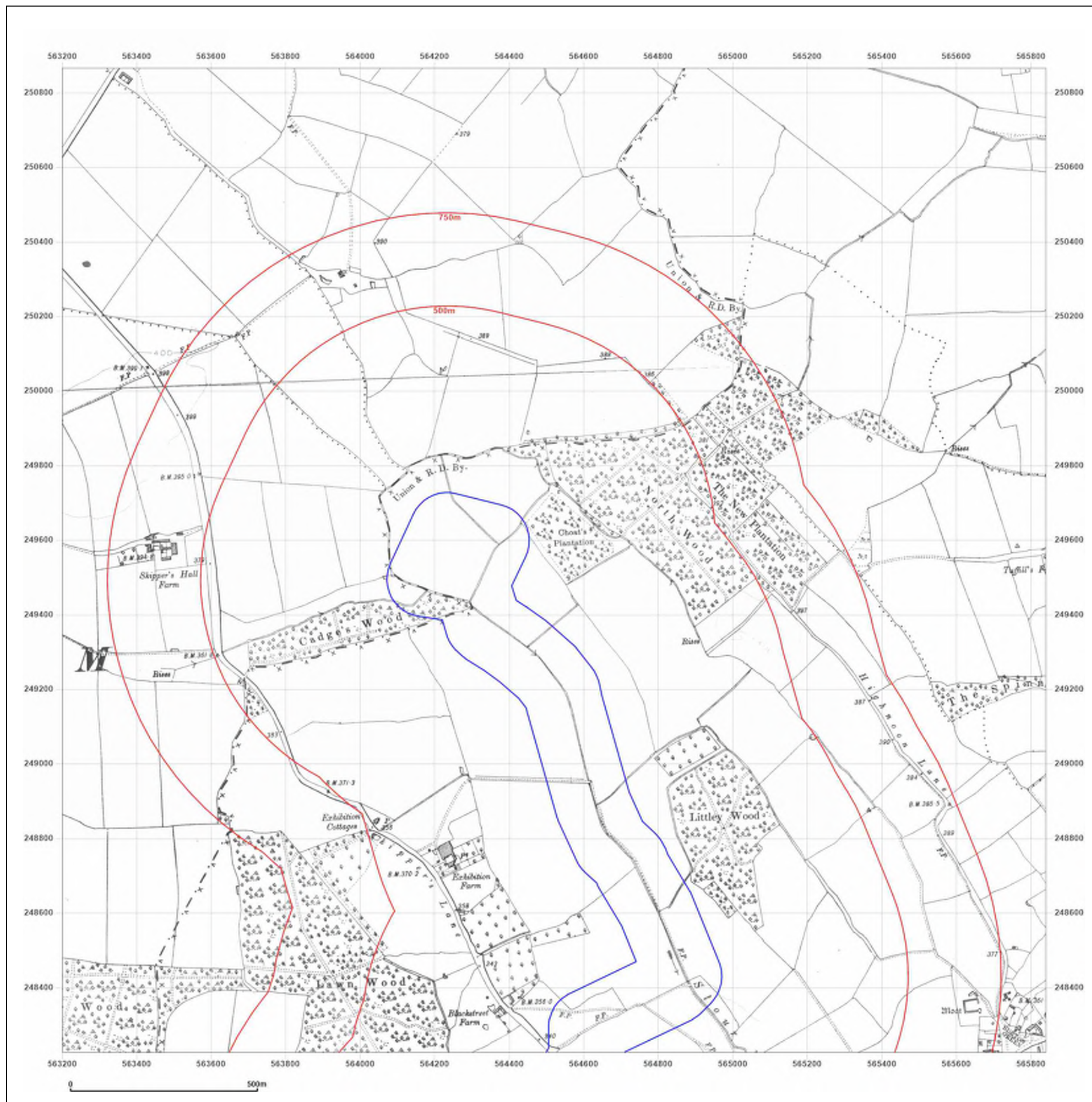
Supplied by:  
[www.emapsite.com](http://www.emapsite.com)  
[sales@emapsite.com](mailto:sales@emapsite.com)

© Crown copyright and database rights 2019 Ordnance Survey 100035207

Production date: 29 November 2022

Map legend available at:  
[www.groundsure.com/sites/default/files/groundsure\\_legend.pdf](http://www.groundsure.com/sites/default/files/groundsure_legend.pdf)





#### Site Details:

Client Ref: EMS\_827983\_1024367  
 Report Ref: EMS-827983\_1064633\_SS\_1\_2  
 Grid Ref: 564520, 249545

Map Name: County Series

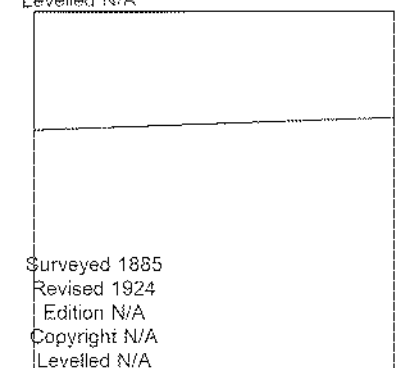
Map date: 1924

Scale: 1:10,560

Printed at: 1:10,560



Surveyed 1885  
 Revised 1924  
 Edition N/A  
 Copyright N/A  
 Levelled N/A



Surveyed 1885  
 Revised 1924  
 Edition N/A  
 Copyright N/A  
 Levelled N/A



Produced by  
 Groundsure Insights  
[www.groundsure.com](http://www.groundsure.com)



Supplied by:  
[www.emapsite.com](http://www.emapsite.com)  
[sales@emapsite.com](mailto:sales@emapsite.com)

© Crown copyright and database rights 2019 Ordnance Survey 100035207

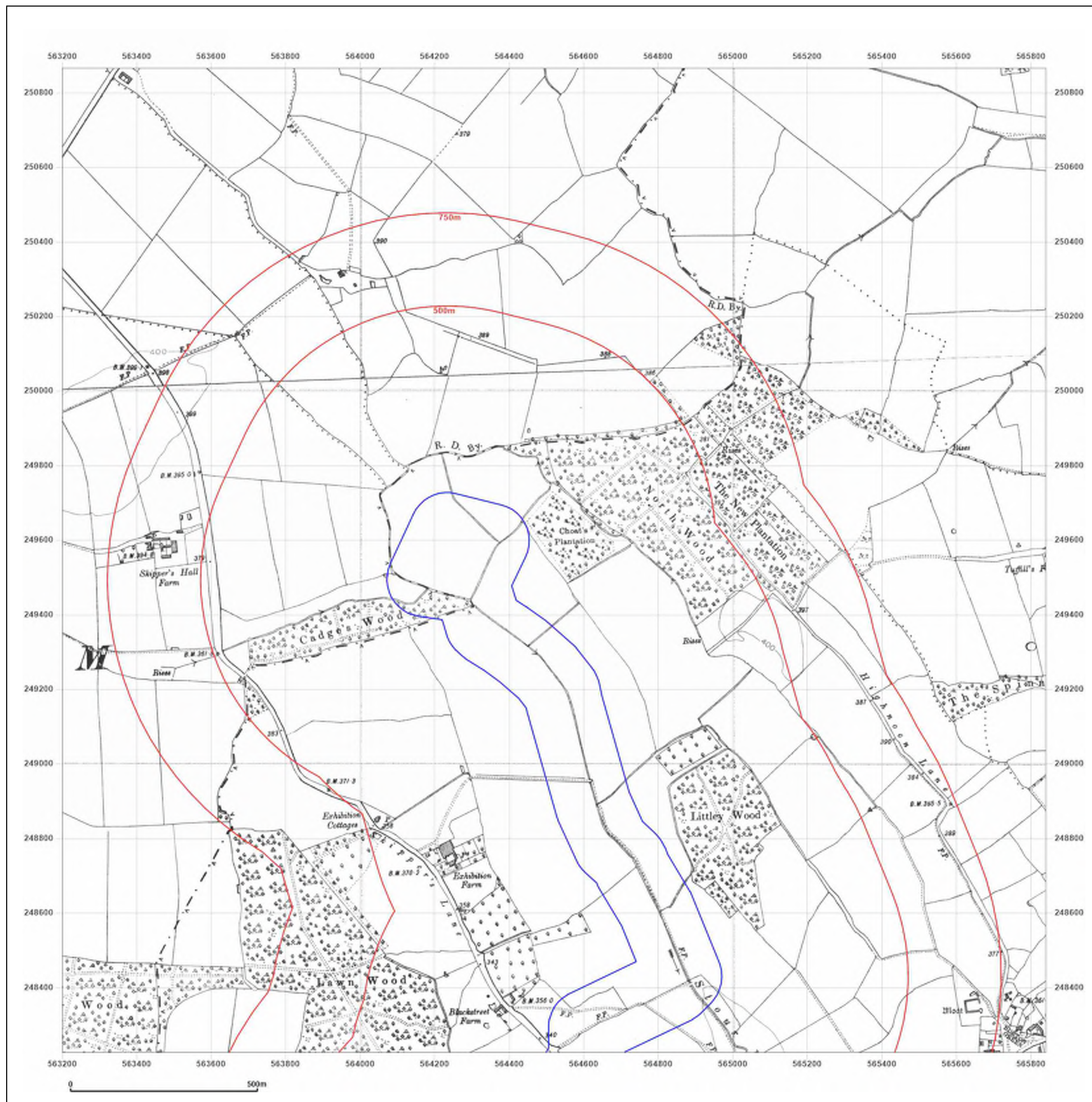
Production date: 29 November 2022

Map legend available at:  
[www.groundsure.com/sites/default/files/groundsure\\_legend.pdf](http://www.groundsure.com/sites/default/files/groundsure_legend.pdf)









#### Site Details:

Client Ref: EMS\_827983\_1024367  
 Report Ref: EMS-827983\_1064633\_SS\_1\_2  
 Grid Ref: 564520, 249545

Map Name: County Series

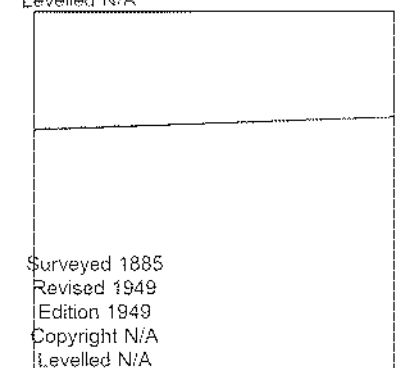
Map date: 1949

Scale: 1:10,560

Printed at: 1:10,560



Surveyed 1885  
 Revised 1949  
 Edition N/A  
 Copyright N/A  
 Levelled N/A



Surveyed 1885  
 Revised 1949  
 Edition 1949  
 Copyright N/A  
 Levelled N/A



Produced by  
 Groundsure Insights  
[www.groundsure.com](http://www.groundsure.com)



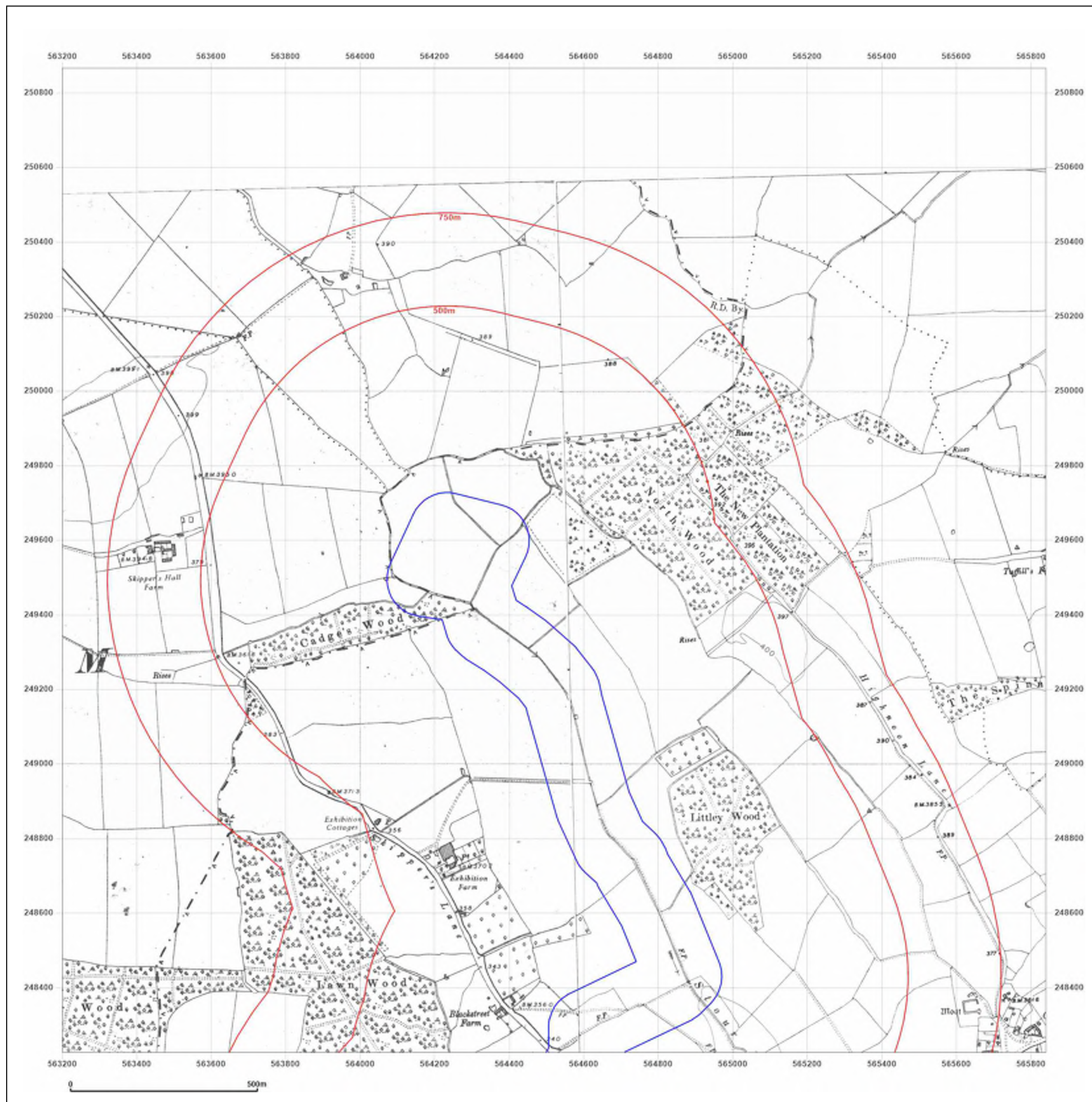
Supplied by:  
[www.emapsite.com](http://www.emapsite.com)  
[sales@emapsite.com](mailto:sales@emapsite.com)

© Crown copyright and database rights 2019 Ordnance Survey 100035207

Production date: 29 November 2022

Map legend available at:  
[www.groundsure.com/sites/default/files/groundsure\\_legend.pdf](http://www.groundsure.com/sites/default/files/groundsure_legend.pdf)





# EMAPSITE™

## Site Details:

**Client Ref:** EMS\_827983\_1024367  
**Report Ref:** EMS-827983\_1064633\_SS\_1\_2  
**Grid Ref:** 564520, 249545

**Map Name:** County Series

**Map date:** 1949-1951

**Scale:** 1:10,560

**Printed at:** 1:10,560



Surveyed 1876  
 Revised 1949  
 Edition N/A  
 Copyright N/A  
 Levelled N/A

Surveyed 1885  
 Revised 1949  
 Edition 1951  
 Copyright N/A  
 Levelled 1920



Produced by  
 Groundsure Insights  
[www.groundsure.com](http://www.groundsure.com)



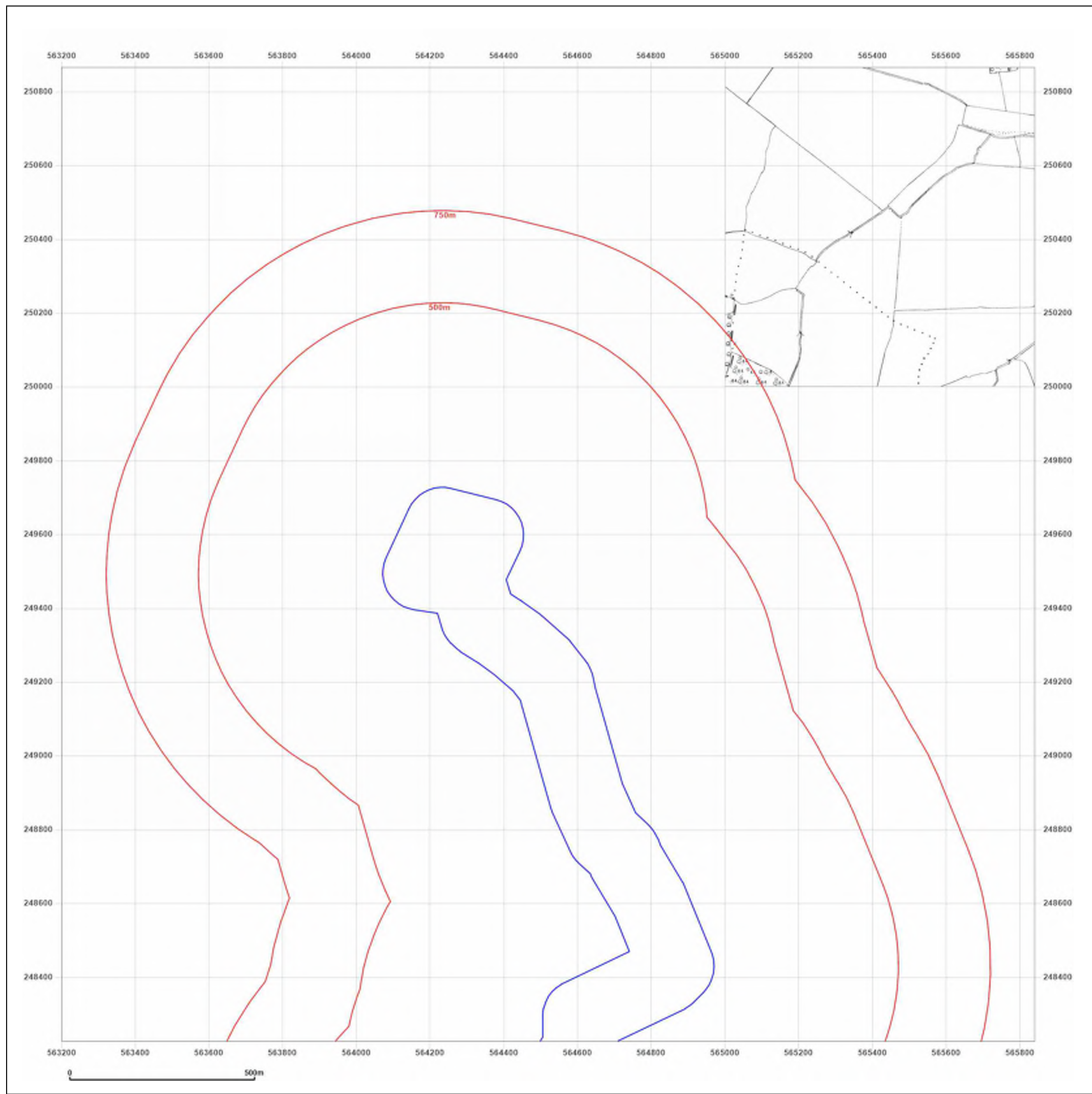
Supplied by:  
[www.emapsite.com](http://www.emapsite.com)  
[sales@emapsite.com](mailto:sales@emapsite.com)

© Crown copyright and database rights 2019 Ordnance Survey 100035207

Production date: 29 November 2022

Map legend available at:  
[www.groundsure.com/sites/default/files/groundsure\\_legend.pdf](http://www.groundsure.com/sites/default/files/groundsure_legend.pdf)

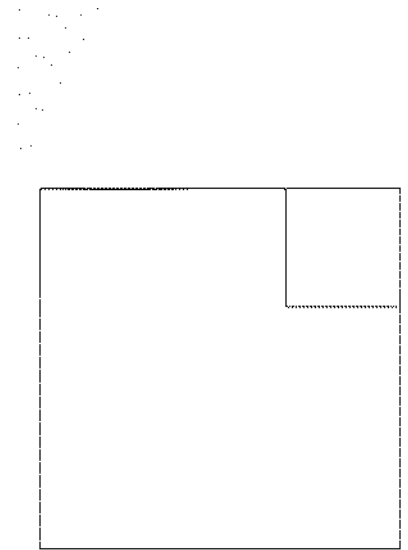




Site Details:

**Client Ref:** EMS\_827983\_1024367  
**Report Ref:** EMS-827983\_1064633\_SS\_1\_2  
**Grid Ref:** 564520, 249545

**Map Name:** Provisional  
**Map date:** 1952  
**Scale:** 1:10,560  
**Printed at:** 1:10,560



Surveyed 1952  
Revised 1952  
Edition N/A  
Copyright N/A  
Levelled N/A



Produced by  
Groundsure Insights  
[www.groundsure.com](http://www.groundsure.com)



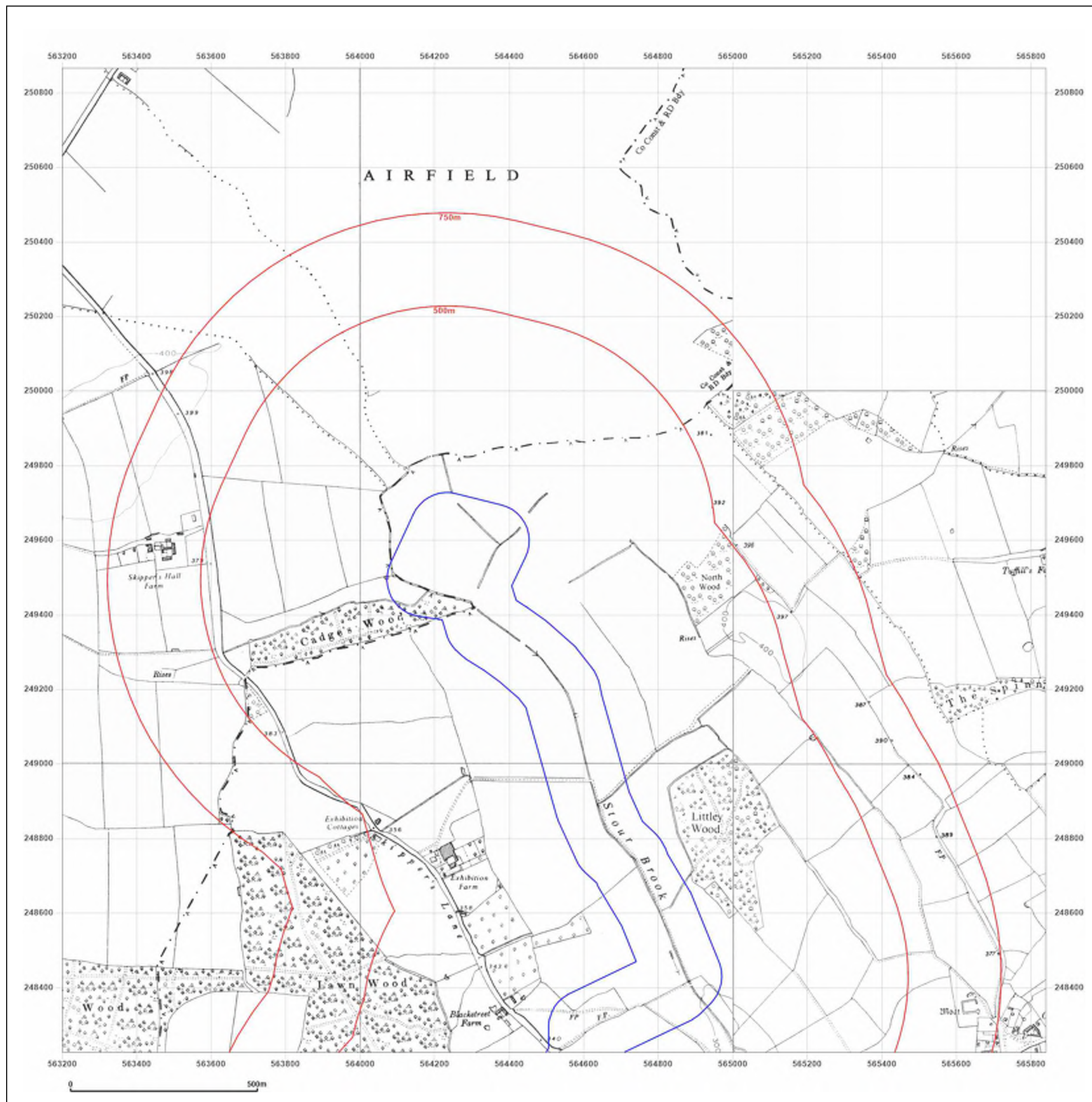
Supplied by:  
[www.emapsite.com](http://www.emapsite.com)  
[sales@emapsite.com](mailto:sales@emapsite.com)

© Crown copyright and database rights 2019 Ordnance Survey 100035207

Production date: 29 November 2022

Map legend available at:  
[www.groundsure.com/sites/default/files/groundsure\\_legend.pdf](http://www.groundsure.com/sites/default/files/groundsure_legend.pdf)





#### Site Details:

Client Ref: EMS\_827983\_1024367  
 Report Ref: EMS-827983\_1064633\_SS\_1\_2  
 Grid Ref: 564520, 249545

Map Name: Provisional

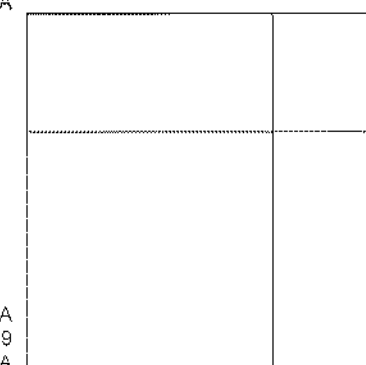
Map date: 1959

Scale: 1:10,560

Printed at: 1:10,560



Surveyed N/A  
 Revised 1959  
 Edition N/A  
 Copyright N/A  
 Levelled N/A



Surveyed N/A  
 Revised 1959  
 Edition N/A  
 Copyright N/A  
 Levelled N/A

Surveyed N/A  
 Revised 1959  
 Edition N/A  
 Copyright 1960  
 Levelled N/A



Produced by  
 Groundsure Insights  
[www.groundsure.com](http://www.groundsure.com)



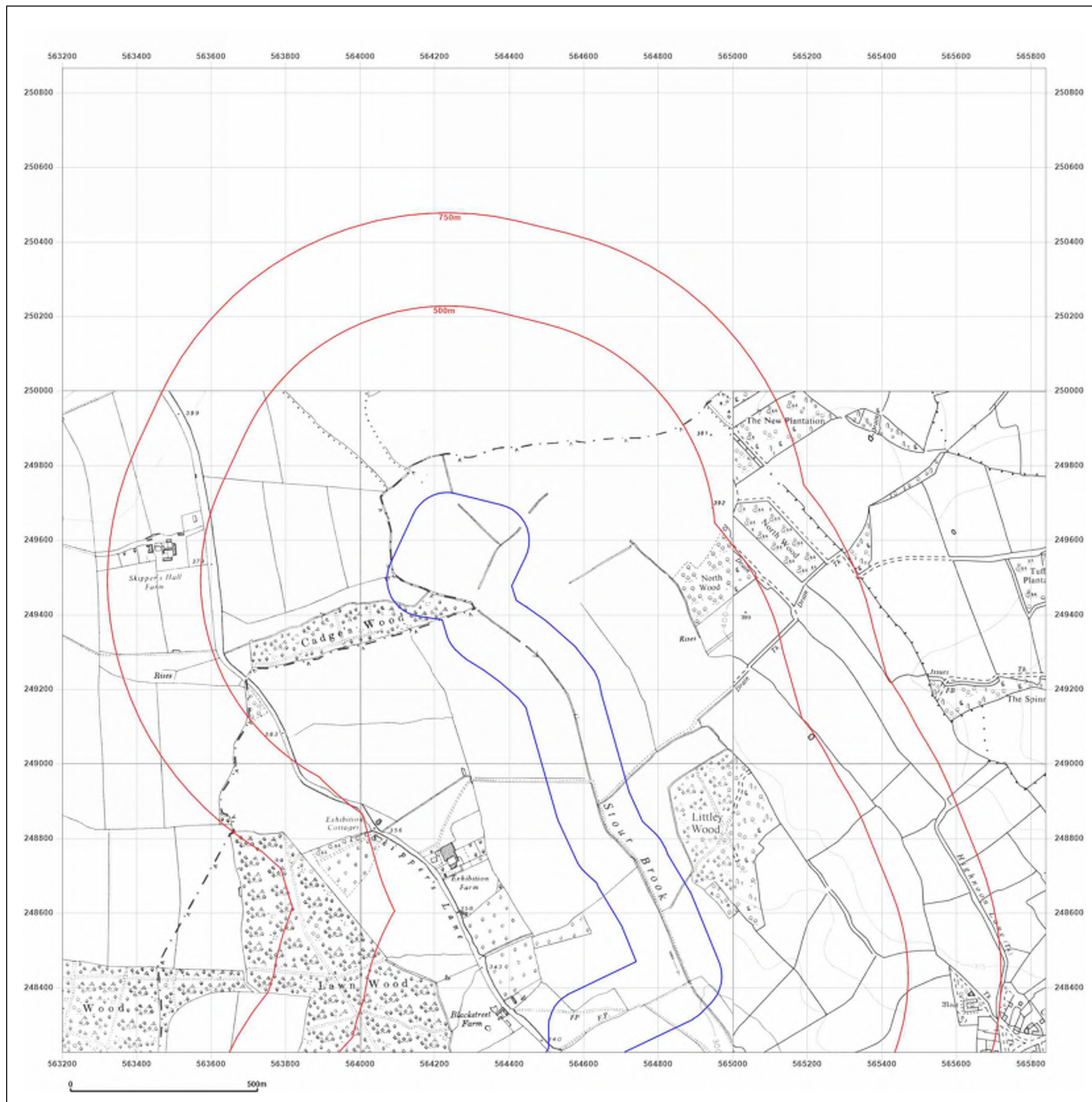
Supplied by:  
[www.emapsite.com](http://www.emapsite.com)  
[sales@emapsite.com](mailto:sales@emapsite.com)

© Crown copyright and database rights 2019 Ordnance Survey 100035207

Production date: 29 November 2022

Map legend available at:  
[www.groundsure.com/sites/default/files/groundsure\\_legend.pdf](http://www.groundsure.com/sites/default/files/groundsure_legend.pdf)





#### Site Details:

**Client Ref:** EMS\_827983\_1024367  
**Report Ref:** EMS-827983\_1064633\_SS\_1\_2  
**Grid Ref:** 564520, 249545

**Map Name:** Provisional

**Map date:** 1967-1970

**Scale:** 1:10,560

**Printed at:** 1:10,560



Surveyed N/A  
 Revised 1970  
 Edition N/A  
 Copyright N/A  
 Levelled N/A

Surveyed 1967  
 Revised 1967  
 Edition N/A  
 Copyright N/A  
 Levelled N/A



Produced by  
 Groundsure Insights  
[www.groundsure.com](http://www.groundsure.com)



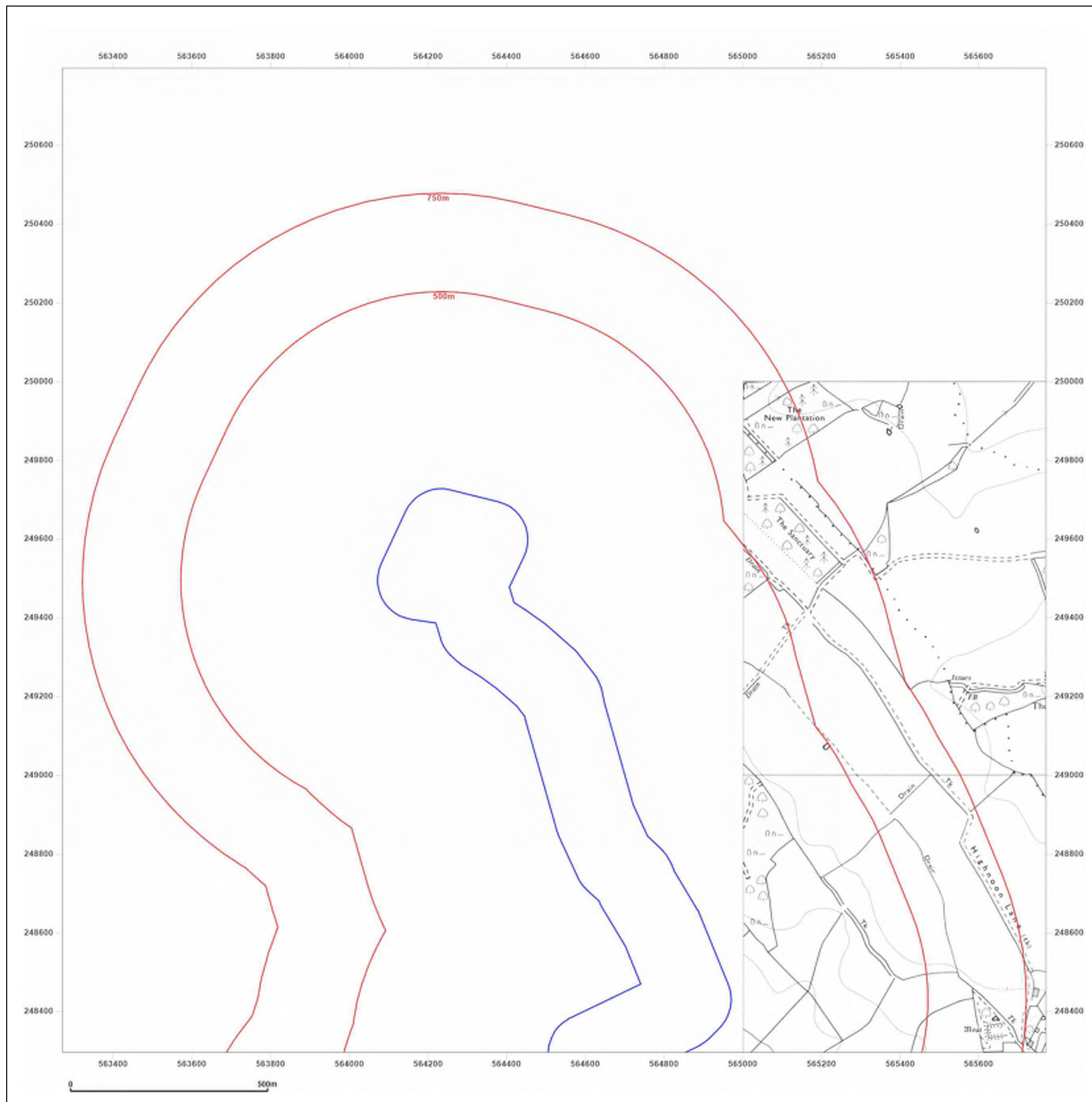
Supplied by:  
[www.emapsite.com](http://www.emapsite.com)  
[sales@emapsite.com](mailto:sales@emapsite.com)

© Crown copyright and database rights 2019 Ordnance Survey 100035207

Production date: 29 November 2022

Map legend available at:  
[www.groundsure.com/sites/default/files/groundsure\\_legend.pdf](http://www.groundsure.com/sites/default/files/groundsure_legend.pdf)





# EMAPSITE™

## Site Details:

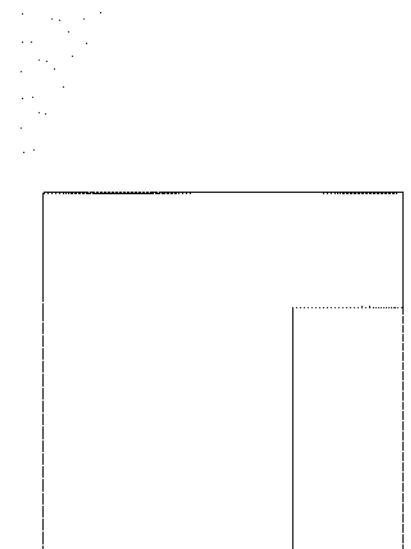
**Client Ref:** EMS\_827983\_1024367  
**Report Ref:** EMS-827983\_1064633\_SS\_1\_2  
**Grid Ref:** 564520, 249545

**Map Name:** National Grid

**Map date:** 1972

**Scale:** 1:10,000

**Printed at:** 1:10,000



Surveyed 1970  
Revised 1972  
Edition N/A  
Copyright 1972  
Levelled 1961



Produced by  
Groundsure Insights  
[www.groundsure.com](http://www.groundsure.com)



Supplied by:  
[www.emapsite.com](http://www.emapsite.com)  
[sales@emapsite.com](mailto:sales@emapsite.com)

© Crown copyright and database rights 2019 Ordnance Survey 100035207

Production date: 29 November 2022

Map legend available at:  
[www.groundsure.com/sites/default/files/groundsure\\_legend.pdf](http://www.groundsure.com/sites/default/files/groundsure_legend.pdf)



## Site Details:

**Client Ref:** EMS\_827983\_1024367  
**Report Ref:** EMS-827983\_1064633\_SS\_1\_2  
**Grid Ref:** 564520, 249545

**Map Name:** National Grid

**Map date:** 1981-1983

**Scale:** 1:10,000

**Printed at:** 1:10,000



Surveyed 1980  
 Revised 1983  
 Edition N/A  
 Copyright N/A  
 Levelled N/A

Surveyed 1980  
 Revised 1983  
 Edition N/A  
 Copyright N/A  
 Levelled N/A

Surveyed 1978  
 Revised 1982  
 Edition N/A  
 Copyright N/A  
 Levelled N/A

Surveyed 1977  
 Revised 1981  
 Edition N/A  
 Copyright 1981  
 Levelled 1978



Produced by  
 Groundsure Insights  
[www.groundsure.com](http://www.groundsure.com)

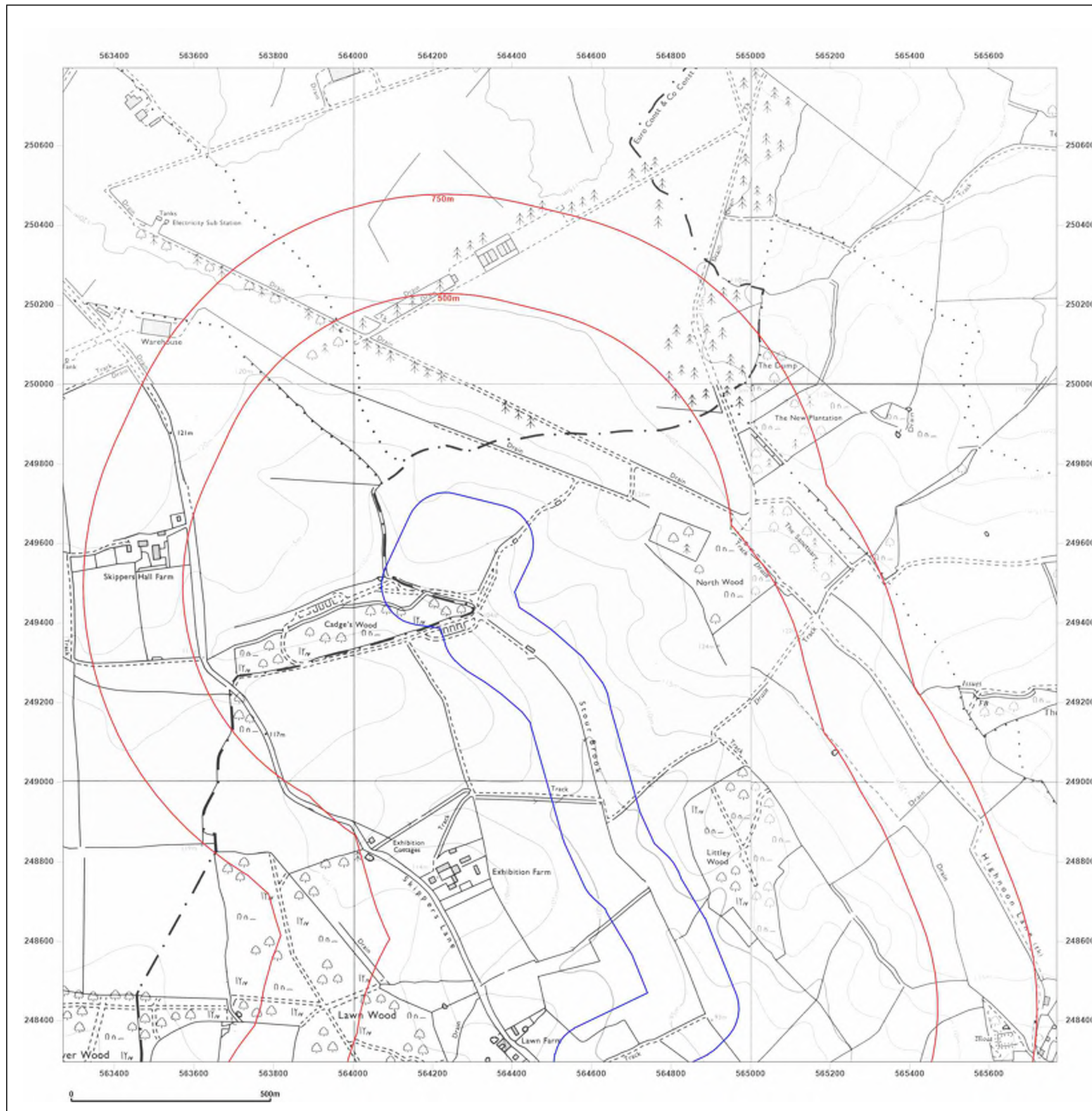


Supplied by:  
[www.emapsite.com](http://www.emapsite.com)  
[sales@emapsite.com](mailto:sales@emapsite.com)

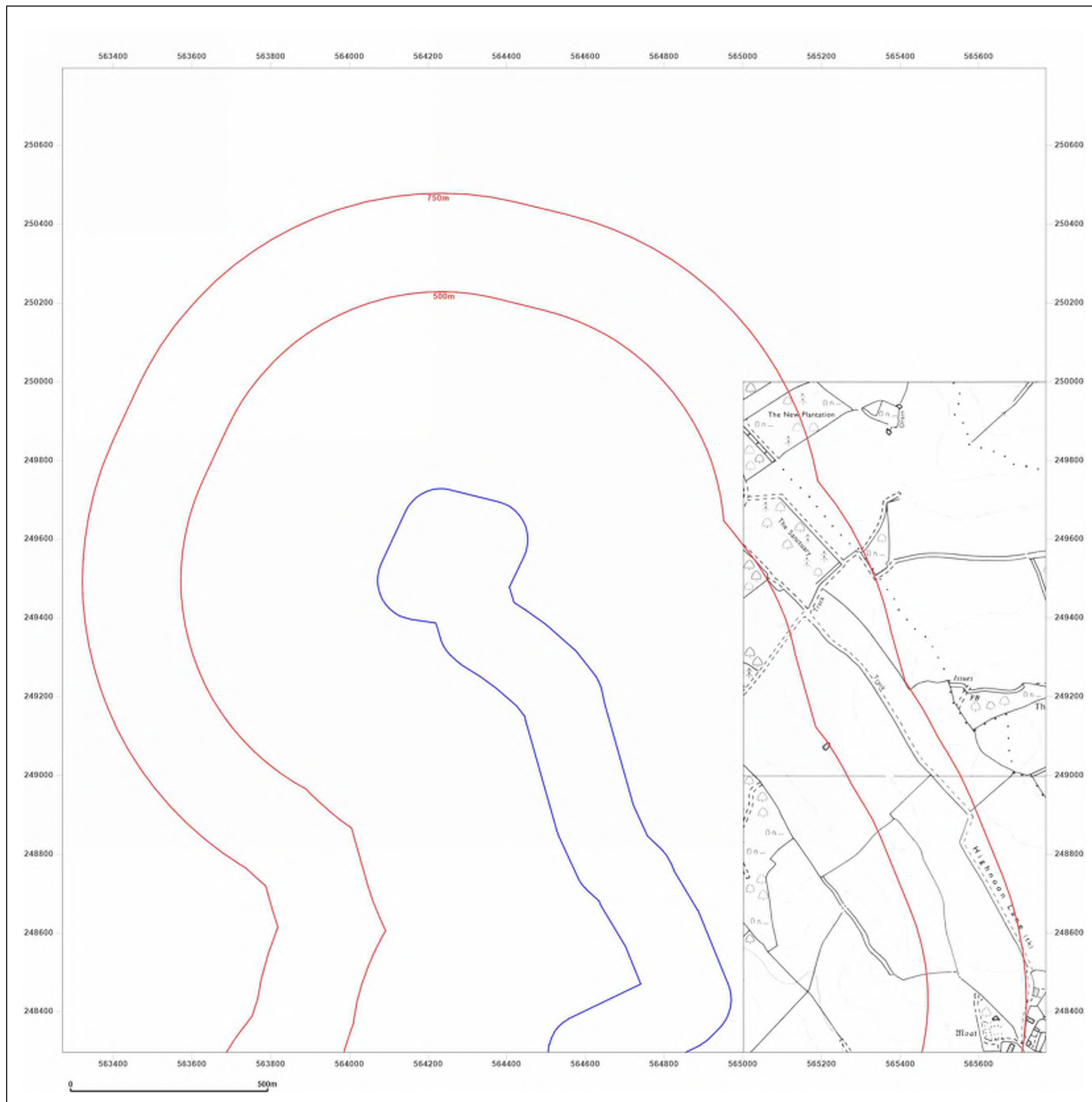
© Crown copyright and database rights 2019 Ordnance Survey 100035207

Production date: 29 November 2022

Map legend available at:  
[www.groundsure.com/sites/default/files/groundsure\\_legend.pdf](http://www.groundsure.com/sites/default/files/groundsure_legend.pdf)







# EMAPSITE™

## Site Details:

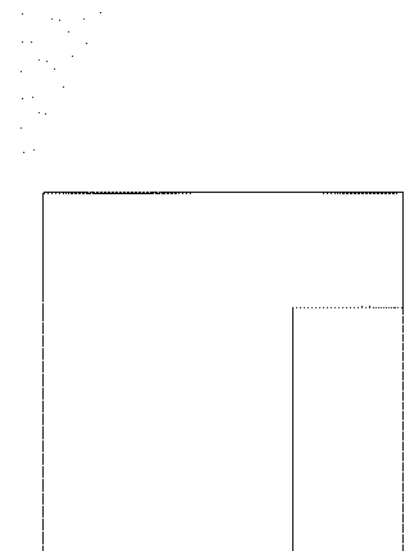
**Client Ref:** EMS\_827983\_1024367  
**Report Ref:** EMS-827983\_1064633\_SS\_1\_2  
**Grid Ref:** 564520, 249545

**Map Name:** National Grid

**Map date:** 1991

**Scale:** 1:10,000

**Printed at:** 1:10,000



Surveyed 1989  
Revised 1991  
Edition N/A  
Copyright N/A  
Levelled N/A



Produced by  
Groundsure Insights  
[www.groundsure.com](http://www.groundsure.com)



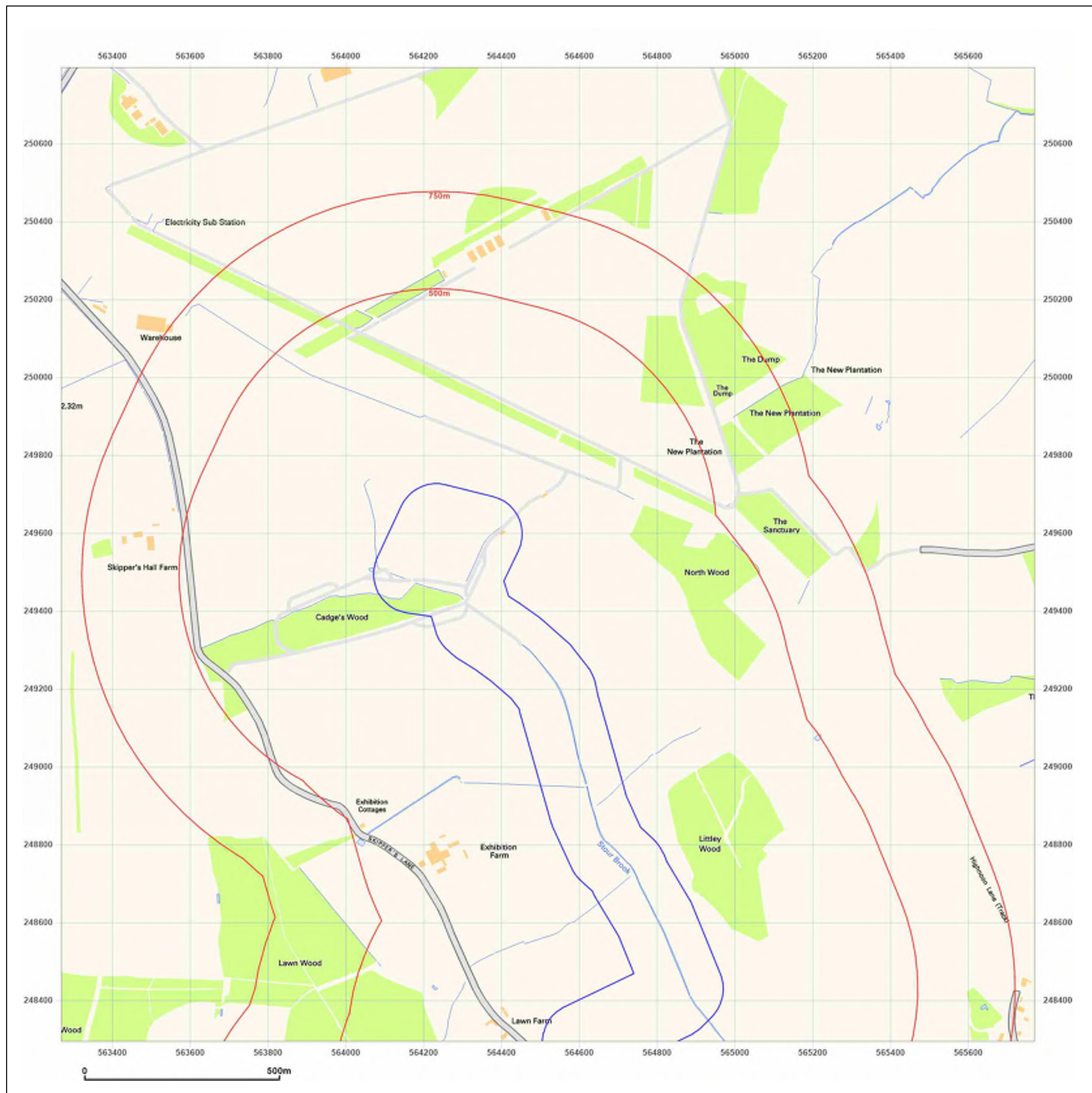
Supplied by:  
[www.emapsite.com](http://www.emapsite.com)  
[sales@emapsite.com](mailto:sales@emapsite.com)

© Crown copyright and database rights 2019 Ordnance Survey 100035207

Production date: 29 November 2022

Map legend available at:  
[www.groundsure.com/sites/default/files/groundsure\\_legend.pdf](http://www.groundsure.com/sites/default/files/groundsure_legend.pdf)





# EMAPSITE™

## Site Details:


**Client Ref:** EMS\_827983\_1024367  
**Report Ref:** EMS-827983\_1064633\_SS\_1\_2  
**Grid Ref:** 564520, 249545

**Map Name:** National Grid

**Map date:** 2001

**Scale:** 1:10,000

**Printed at:** 1:10,000



Produced by  
Groundsure Insights  
[www.groundsure.com](http://www.groundsure.com)



Supplied by:  
[www.emapsite.com](http://www.emapsite.com)  
[sales@emapsite.com](mailto:sales@emapsite.com)

© Crown copyright and database rights 2019 Ordnance Survey 100035207

Production date: 29 November 2022

Map legend available at:  
[www.groundsure.com/sites/default/files/groundsure\\_legend.pdf](http://www.groundsure.com/sites/default/files/groundsure_legend.pdf)



## Site Details:

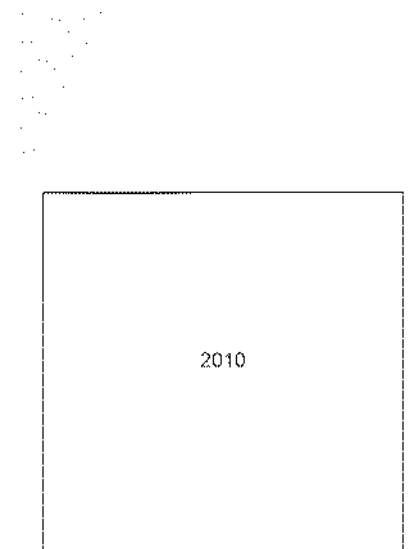
**Client Ref:** EMS\_827983\_1024367  
**Report Ref:** EMS-827983\_1064633\_SS\_1\_2  
**Grid Ref:** 564520, 249545

**Map Name:** National Grid

**Map date:** 2010

**Scale:** 1:10,000

**Printed at:** 1:10,000



Produced by  
Groundsure Insights  
[www.groundsure.com](http://www.groundsure.com)

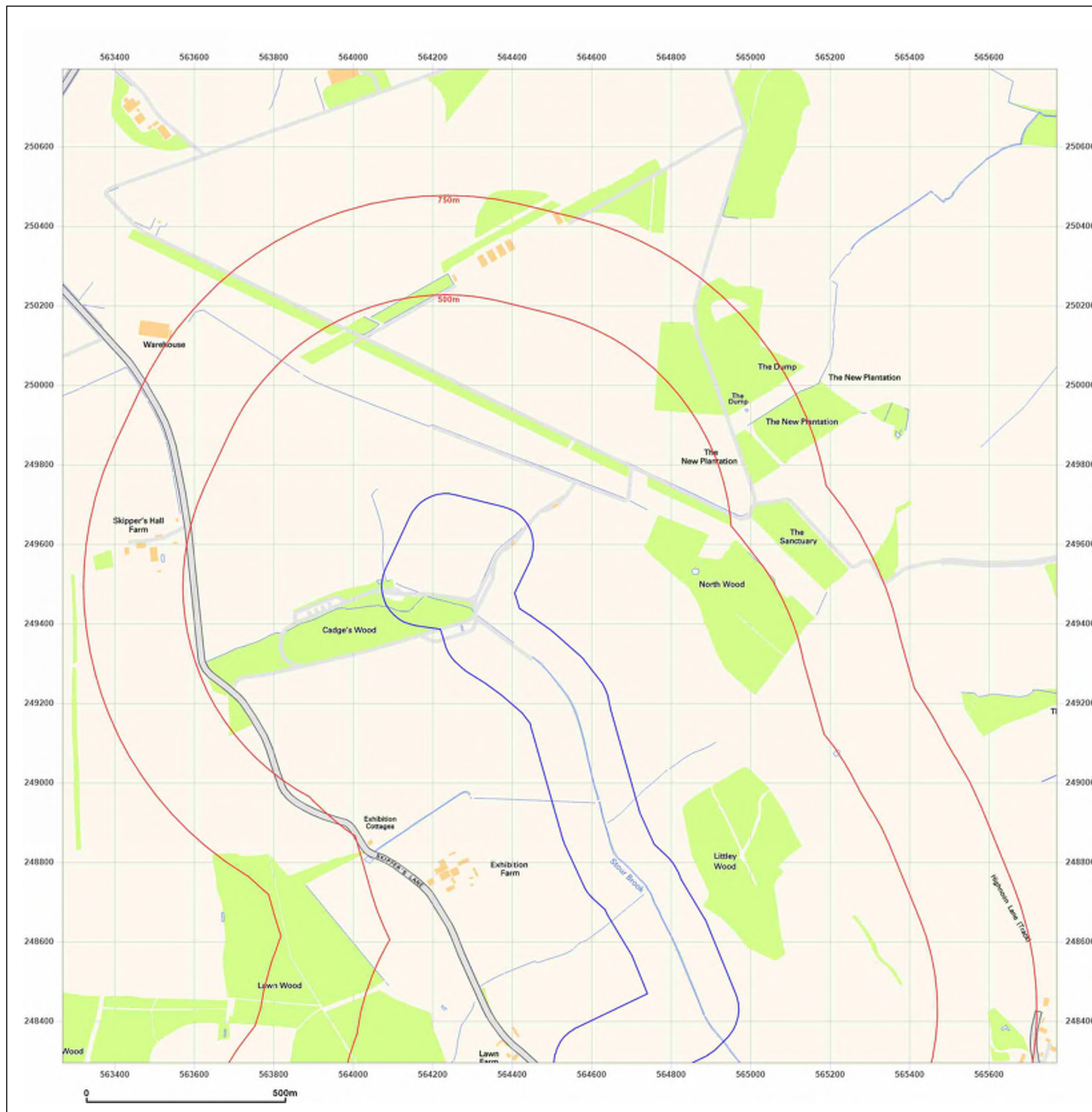


Supplied by:  
[www.emapsite.com](http://www.emapsite.com)  
sales@emapsite.com

© Crown copyright and database rights 2019 Ordnance Survey 100035207

Production date: 29 November 2022

Map legend available at:  
[www.groundsure.com/sites/default/files/groundsure\\_legend.pdf](http://www.groundsure.com/sites/default/files/groundsure_legend.pdf)





## Site Details:


**Client Ref:** EMS\_827983\_1024367  
**Report Ref:** EMS-827983\_1064633\_SS\_1\_2  
**Grid Ref:** 564520, 249545

**Map Name:** National Grid

**Map date:** 2022

**Scale:** 1:10,000

**Printed at:** 1:10,000



Produced by  
Groundsure Insights  
[www.groundsure.com](http://www.groundsure.com)

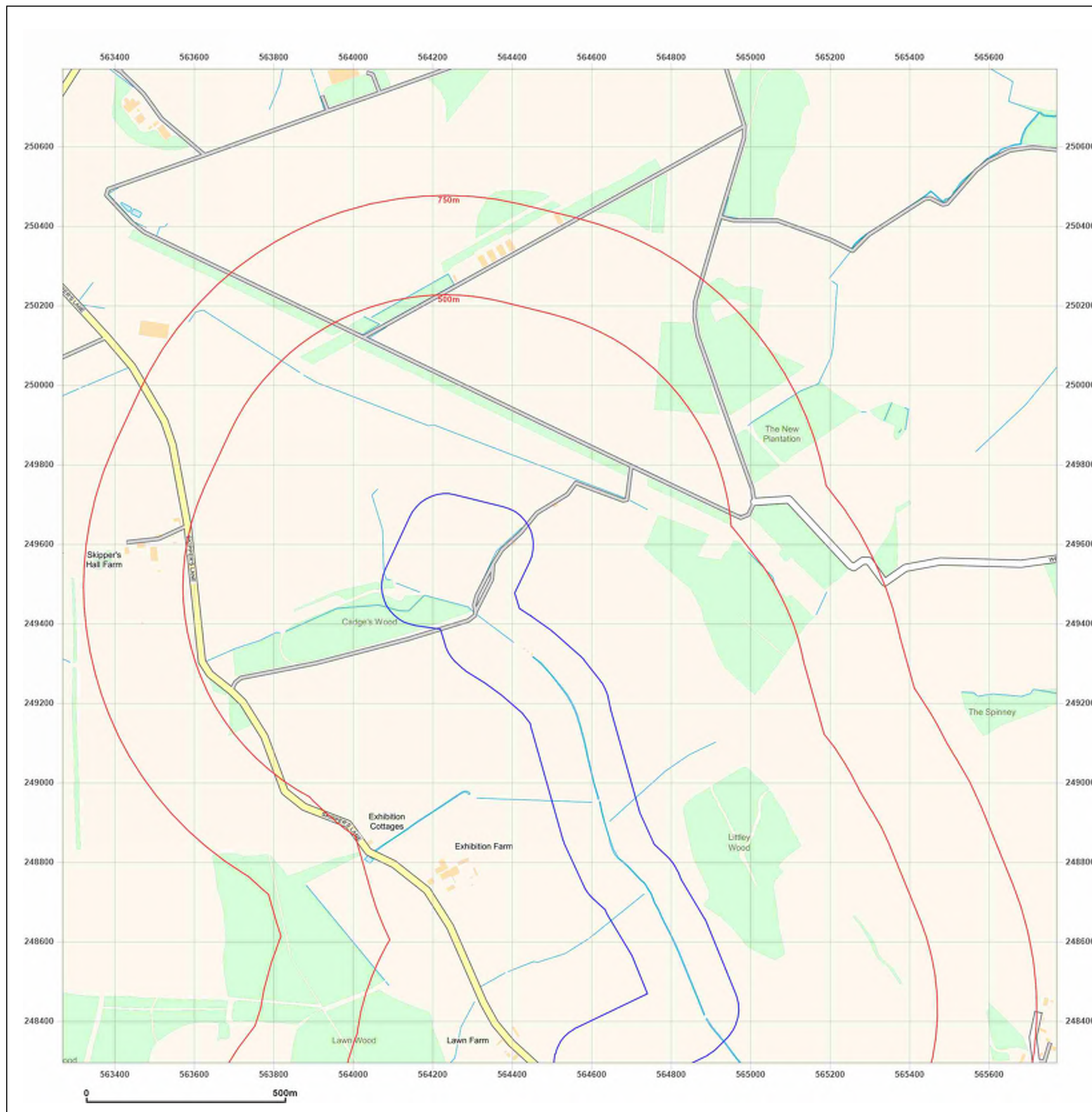


Supplied by:  
[www.emapsite.com](http://www.emapsite.com)  
sales@emapsite.com

© Crown copyright and database rights 2019 Ordnance Survey 100035207

Production date: 29 November 2022

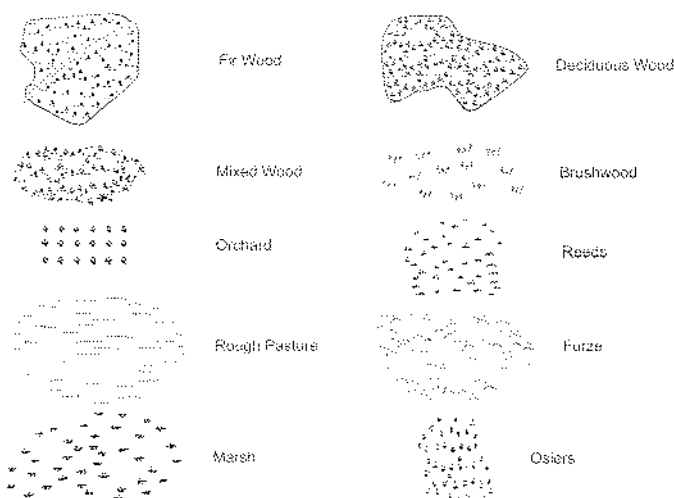
Map legend available at:  
[www.groundsure.com/sites/default/files/groundsure\\_legend.pdf](http://www.groundsure.com/sites/default/files/groundsure_legend.pdf)



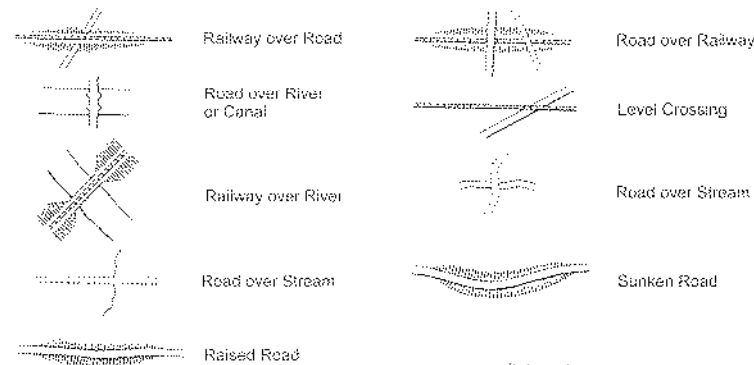


## County Series 1:10,560 scale

### VEGETATION




### ROADS



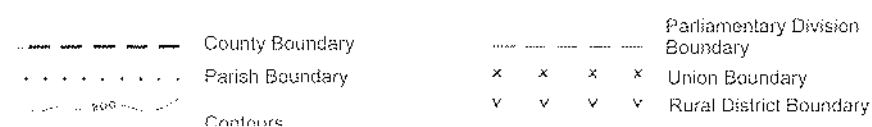
### RAILWAYS



### GENERAL FEATURES



### BOUNDARIES



## National Grid 1:10,000 scale

### HEIGHTS (METRES)

Values are given in metres above mean sea level at Newlyn.

Surface heights determined by ground survey are shown.

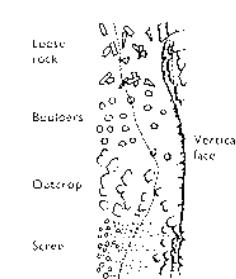
Bench marks and their values are shown on large scale maps, and bench mark lists containing fuller and possibly later levelling information are obtainable from the Director General, Ordnance Survey.

Contours are at 5 metres vertical interval.

### ABBREVIATIONS


BP,BS	Boundary Post or Stone	PO	Post Office
Ch	Church	PC	Public Convenience
CH	Club House	PH	Public House
F Sea	Fire Station	S	Stone
FB	Foot Bridge	Spr	Spring
Fo	Fountain	TCB	Telephone Call Box
GP	Guide Post	TCP	Telephone Call Post
MP,MS	Mile Post or Stone	TH	Town Hall
P	Pole or Post	W	Well
Pol Sta	Police Station	Y	Youth Hostel

### ROCK FEATURES

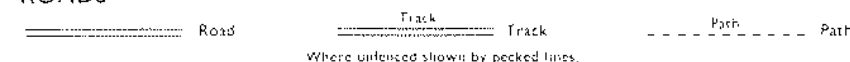


### CONVERSION SCALE

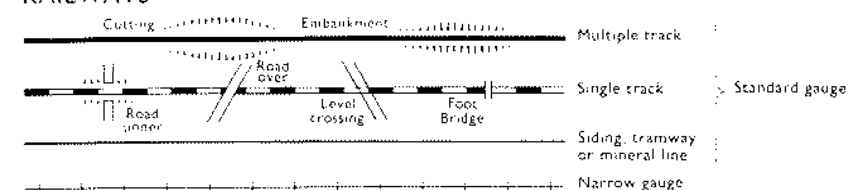
Metres - Feet



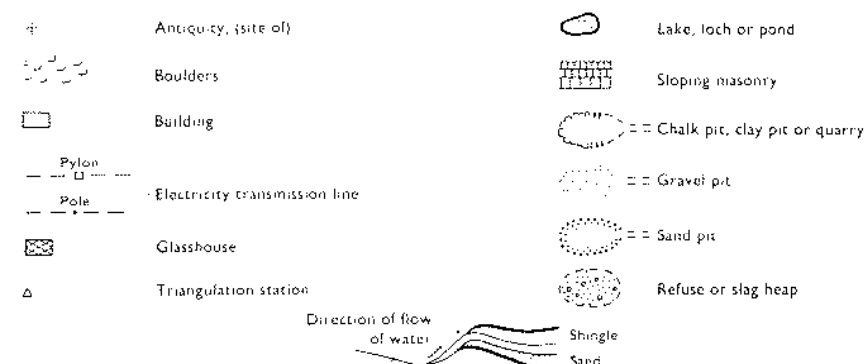
### ROADS



### RAILWAYS



### GENERAL FEATURES



### VEGETATION



In some areas bracken ( ) and rough grassland ( ) are shown separately.



## Historical Map Pack Legend

## County Series & National Grid

## 1:10,560 scale

Information present on these legends is sourced from the same Ordnance Survey mapping as the maps used in this product.

If you have a query regarding any of the maps provided please contact GroundSure's technical helpline. We will endeavour to answer any queries you may have.

Technical Helpline

Tel 08444159000

[groundsurreinsight@groundsure.com](mailto:groundsurreinsight@groundsure.com)  
[www.groundsure.com](http://www.groundsure.com)



**County Series 1:2,500 scale**

**National Grid 1:2,500 / 1:1,250  
scale**



# Historical Map Pack Legend

# County Series

1:1,250 scale

~

1:1,250 scale  
~

## County Series & National Grid

## 1:2,500 scale

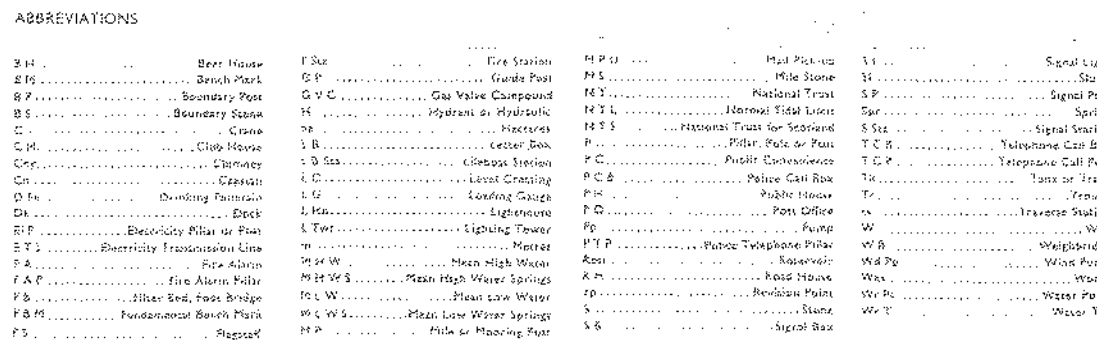
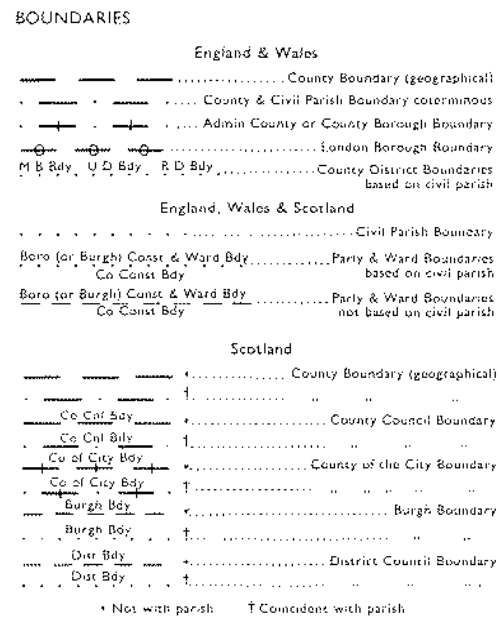
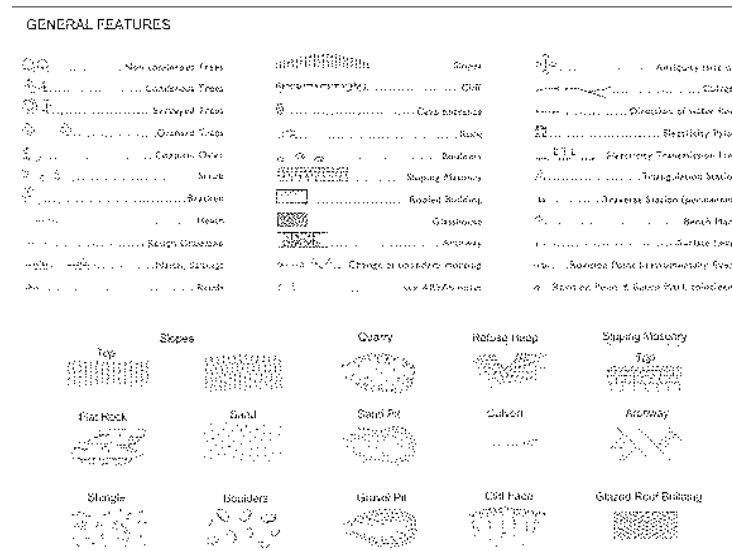
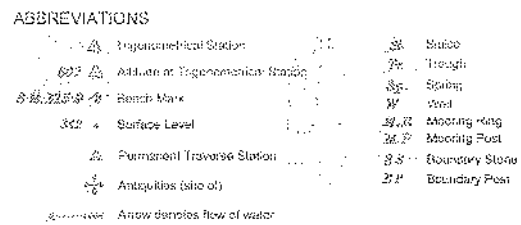
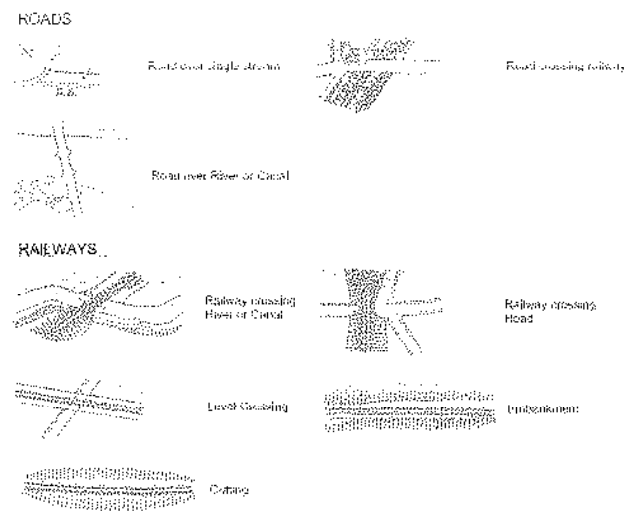
**Information present on these legends is sourced from the same Ordnance Survey mapping as the maps used in this product.**

**If you have a query regarding any of the maps provided within this map pack, please contact GroundSure's technical helpline. We will endeavour to answer any queries you may have.**

**Technical Helpline:**

Tel 08444159000

[groundsureinsight@groundsure.com](mailto:groundsureinsight@groundsure.com)  
[www.groundsure.com](http://www.groundsure.com)







Photograph 1 – Farm buildings in the south of the main site (28/03/22).



Photograph 2 – View of the main site from the southeast corner (28/03/22)



Photograph 3 – General view of the western part of the main site, looking west (28/03/22).




Photograph 4 – Overgrown former railway embankment to the south of the main site (28/03/22).



Photograph 5 – Fields in southern part of pipeline route looking south west (29/11/22)



Photograph 6 – Fields in northern part of pipeline route looking north west (29/11/22)

Notes:			Site:	SPRING GROVE GREEN POWER
			Project:	PRELIMINARY LAND QUALITY RISK ASSESSMENT
			Date:	FEBRUARY 2023
			<b>OBSERVATION PHOTOGRAPHS</b>	





Photograph 7 – Former ordnance storage huts adjacent to northern part of pipeline route (29/11/22).



Photograph 8 – Former ordnance storage huts adjacent to northern part of pipeline route (29/11/22).



Photograph 9 – Entrance to proposed lagoon area looking N (29/11/22)



Photograph 10 – Central part of pipeline route looking east (29/11/22)



Photograph 11 – Stour Brook (29/11/22)



Photograph 12 – Structure in woods south of proposed lagoon (29/11/22).

Notes:



Site:	SPRING GROVE GREEN POWER
Project:	PRELIMINARY LAND QUALITY RISK ASSESSMENT
Date:	FEBRUARY 2023
<b>OBSERVATION PHOTOGRAPHS</b>	



# UNEXPLODED BOMB RISK MAP



## SITE LOCATION

Map Centre: 564207,249593



## LEGEND

- High:** Areas indicated as having a bombing density of 50 bombs per 1000acre or higher.
- Moderate:** Areas indicated as having a bombing density of 15 to 49 bombs per 1000acre.
- Low:** Areas indicated as having 15 bombs per 1000acre or less.

- military**
- industry**
- UXO find**
- transport**
- dock**
- Luftwaffe targets**
- utilities**
- Bombing decoy**
- other**

### How to use your Unexploded Bomb (UXB) risk map?

The map indicates the potential for Unexploded Bombs (UXB) to be present as a result of World War Two (WWII) bombing.

You can incorporate the map into your preliminary risk assessment\* for potential Unexploded Ordnance (UXO) for a site. Using this map, you can make an informed decision as to whether more in-depth detailed risk assessment\* is necessary.

### What do I do if my site is in a moderate or high risk area?

Generally, we recommend that a detailed UXO desk study and risk assessment is undertaken for sites in a moderate or high UXB risk area.

Similarly, if your site is near to a designated Luftwaffe target or bombing decoy then additional detailed research is recommended.

More often than not, this further detailed research will conclude that the potential for a significant UXO hazard to be present on your site is actually low.

**Never plan site work or undertake a risk assessment using these maps alone. More detail is required, particularly where there may be a source of UXO from other military operations which are not reflected on these maps.**

### If my site is in a low risk area, do I need to do anything?

If both the map and other research confirms that there is a low potential for UXO to be present on your site then, subject to your own comfort and risk tolerance, works can proceed with no special precautions.

A low risk really means that there is no greater probability of encountering UXO than anywhere else in the UK.

If you are unsure whether other sources of UXO may be present, you can ask for one of our **pre-desk study assessments (PDSA)**

### If I have any questions, who do I contact?

tel: **+44 (0) 1993 886682**

email: **uxo@zetica.com**

web: **www.zeticauxo.com**

The information in this UXB risk map is derived from a number of sources and should be used in conjunction with the accompanying notes on our website: (<https://zeticauxo.com/downloads-and-resources/risk-maps/>)

Zetica cannot guarantee the accuracy or completeness of the information or data used and cannot accept any liability for any use of the maps. These maps can be used as part of a technical report or similar publication, subject to acknowledgment. The copyright remains with Zetica Ltd.

It is important to note that this map is not a UXO risk assessment and should not be reported as such when reproduced.

\*Preliminary and detailed UXO risk assessments are advocated as good practice by industry guidance such as CIRIA C681 'Unexploded Ordnance (UXO), a guide for the construction industry'.



## EUROPEAN OFFICES

### United Kingdom

#### AYLESBURY

T: +44 (0)1844 337380

#### BELFAST

T: +44 (0)28 9073 2493

#### BRADFORD-ON-AVON

T: +44 (0)1225 309400

#### BRISTOL

T: +44 (0)117 906 4280

#### CARDIFF

T: +44 (0)29 2049 1010

#### CHELMSFORD

T: +44 (0)1245 392170

#### EDINBURGH

T: +44 (0)131 335 6830

#### EXETER

T: + 44 (0)1392 490152

#### GLASGOW

T: +44 (0)141 353 5037

#### GUILDFORD

T: +44 (0)1483 889800

#### LONDON

T: +44 (0)203 805 6418

#### MAIDSTONE

T: +44 (0)1622 609242

#### MANCHESTER

T: +44 (0)161 872 7564

#### NEWCASTLE UPON TYNE

T: +44 (0)191 261 1966

#### NOTTINGHAM

T: +44 (0)115 964 7280

#### SHEFFIELD

T: +44 (0)114 245 5153

#### SHREWSBURY

T: +44 (0)1743 23 9250

#### STIRLING

T: +44 (0)1786 239900

#### WORCESTER

T: +44 (0)1905 751310

### Ireland

#### DUBLIN

T: + 353 (0)1 296 4667

### France

#### GRENOBLE

T: +33 (0)6 23 37 14 14