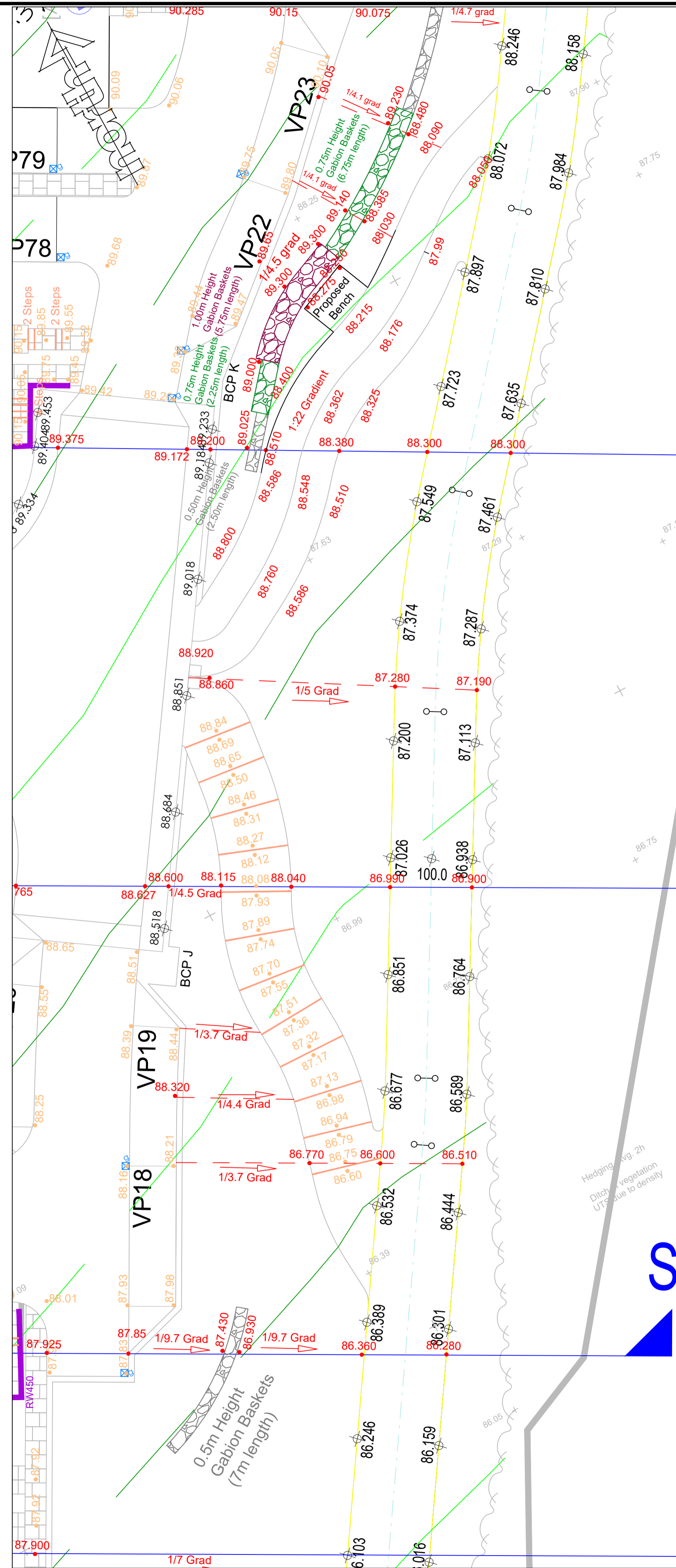
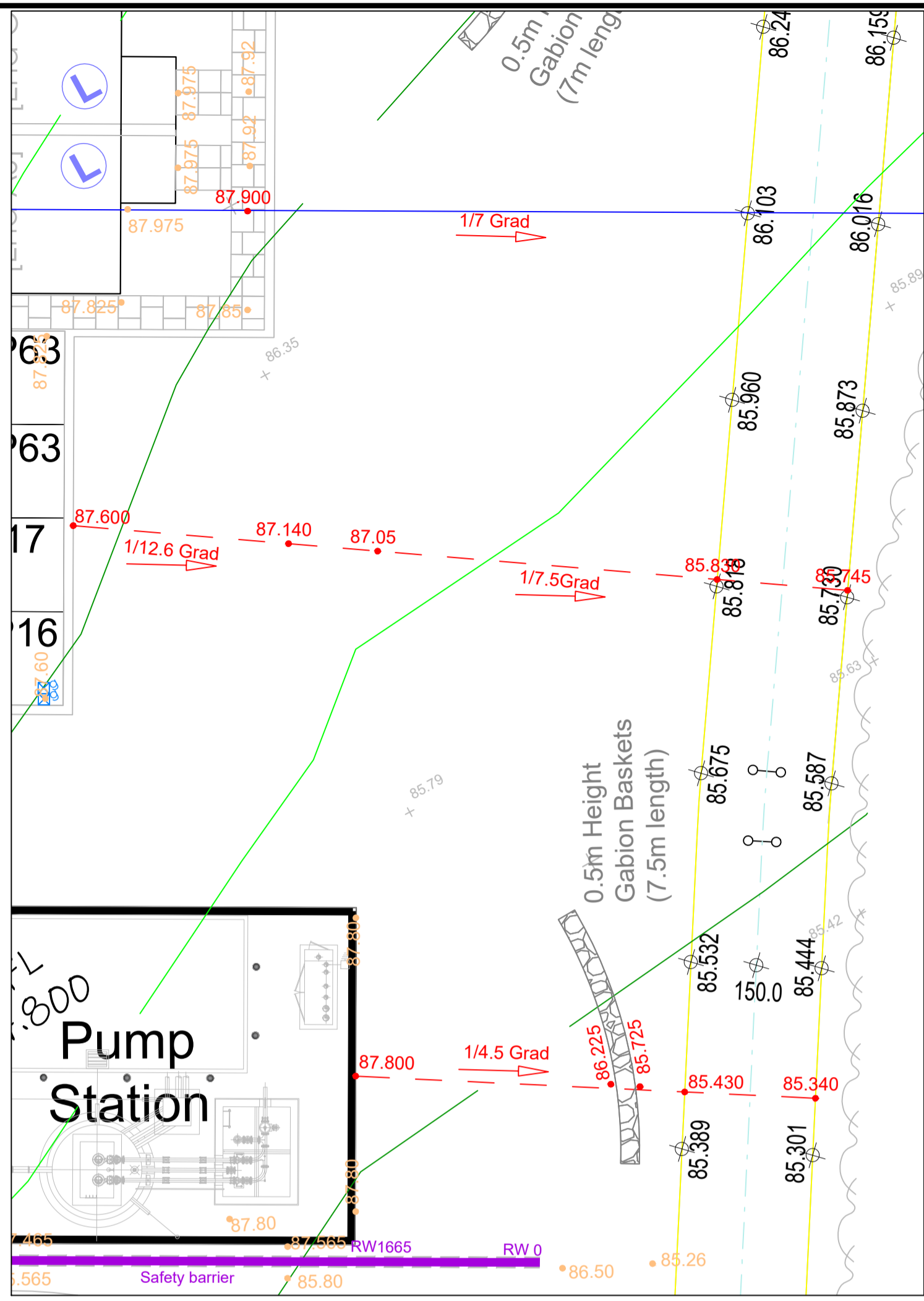


**Advanced External Levels
Details 1
Scale 1:125**



**Advanced External Levels
Details 2
Scale 1:125**




**Advanced External Levels
Details 3
Scale 1:125**



**Advanced External Levels
Location Plan
Scale 1:1000**

- Note & Key**
- Section A-A** Indicates the cut through location of the section. Please refer to drawing number 049-E-SK211 to SK213
 - Depicts the change in levels and gradients at increments across the extent of the eastern boundary
 - 88.500** Additional Proposed Spot levels
 - 88.500** Stomor Detailed Design Levels (Prev. Submitted)
 - Indicates proposed Gabion Basket Location (0.5m Height)
 - Indicates proposed Gabion Basket Location (0.75m Height)
 - Indicates proposed Gabion Basket Location (1.0m Height)



**Examples of Gabion Basket Arrangement
Not to Scale**

Rev	Description	By	Date
A	Gabion Baskets increased to enhance boundary	BS	08.11.23

Persimmon
 Persimmon Homes Suffolk
 Orion Court, Orion Avenue
 Great Blakenham
 Suffolk, IP6 0LW
 Tel: 01473 927400

Site Name:
**Haverhill Phase 6
 Off Anne Suckling Road
 Haverhill, Suffolk**

Drawing:
**Eastern Boundary
 Advanced Levels Details**

Scale@A1: As Shown	Date: 11.09.23
Drawing By: BS	Checked By: GL
Drawing No: 049-E-SK210	Rev: A